

**PUBLIC HEARING
WINCHESTER TOWN HALL
1 RICHMOND RD., WINCHESTER, N.H.
TUESDAY, OCTOBER 26, 2010
7:00 PM**

Attention

THE SPECIAL COMMITTEE APPOINTED BY THE GOVERNOR AND EXECUTIVE COUNCIL TO DETERMINE THE NECESSITY OF THIS PROJECT CONSISTS OF:

HON. DEBORA PIGNATELLI, CHAIRPERSON

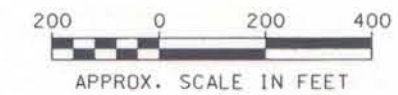
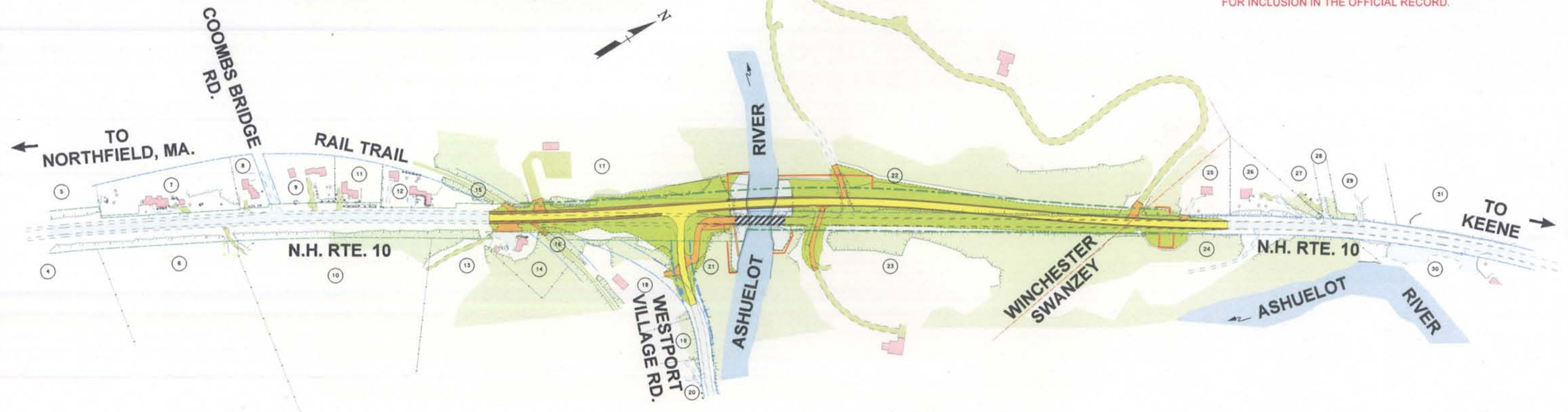
HON. JOHN SHEA

HON. BEVERLY HOLLINGWORTH

WRITTEN STATEMENTS AND OTHER EXHIBITS MAY BE SUBMITTED TO THE CHAIRMAN OF THE SPECIAL COMMITTEE
C/O WILLIAM CASS, DIRECTOR OF PROJECT DEVELOPMENT

















THE STATE OF NEW HAMPSHIRE, DEPARTMENT OF TRANSPORTATION
P.O. BOX 483, CONCORD, N.H. 03302-0483,

UP TO TEN (10) DAYS AFTER THE DATE OF THE HEARING
FOR INCLUSION IN THE OFFICIAL RECORD.



PRELIMINARY PLANS
SUBJECT TO CHANGE
DATE 10/26/2010

www.nh.gov/dot/projects/winchester12906/index.htm

 Proposed Work	 Trees	 Existing C.A.R.O.W. (Controlled Access)	 Proposed Easement Lines
 Existing Pavement (Roadways, Drives, Sidewalks, etc.)	 Water	 Proposed C.A.R.O.W.	 State, County, City and Town Lines
 Existing Gravel Drives	 Building	 Existing R.O.W. (Right-of-Way)	 Bridge Removal
 Proposed Drives, Parking Areas, or Painted Islands	 Property Lines	 Proposed R.O.W.	 Parcel Number

Project Informational Map
WINCHESTER - SWANZEY
DPR-BRF-X-0111(005)
12906

