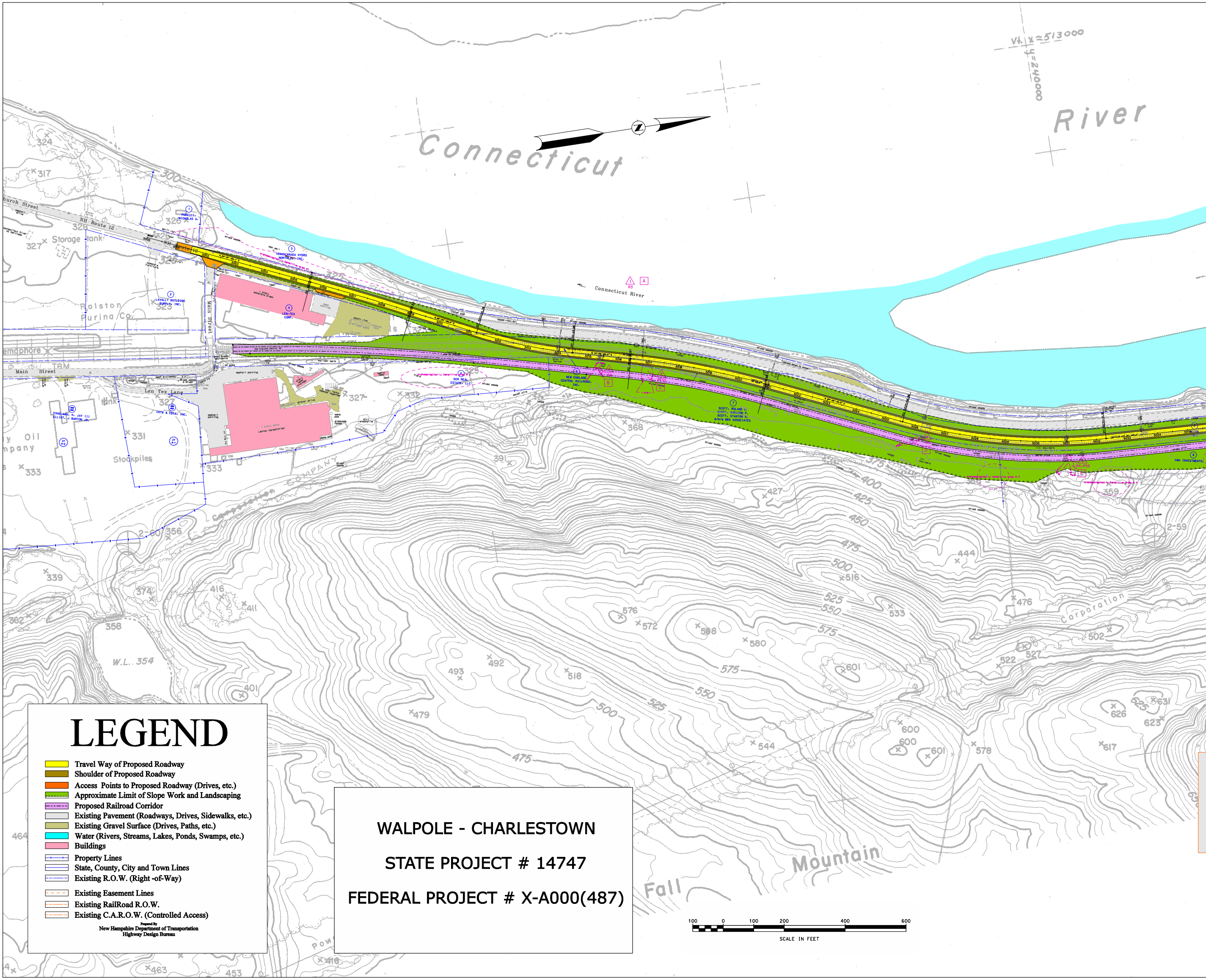
Connecticut
River
Connecticut River
Church Street
NH Route 12
Storage tank
Ralston Purina Co.
Main Street
Len Tex Lane
Stockpiles
Oil Company
Corporation
Mountain
Fall
W.L. 354
y = 240000
x = 513000
324
317
300
327
331
333
339
358
362
374
416
411
401
391
368
400
425
450
475
500
516
525
550
575
576
572
598
580
601
533
476
502
522
527
444
518
492
493
479
544
600
578
617
626
623
631
463
453
416
359
2-59
100
0
100
200
400
600
SCALE IN FEET

LEGEND

- 🟨 Travel Way of Proposed Roadway
- 🟫 Shoulder of Proposed Roadway
- 🟧 Access Points to Proposed Roadway (Drives, etc.)
- 🟩 Approximate Limit of Slope Work and Landscaping
- 🟪 Proposed Railroad Corridor
- ⬜ Existing Pavement (Roadways, Drives, Sidewalks, etc.)
- 🟨 Existing Gravel Surface (Drives, Paths, etc.)
- 🟦 Water (Rivers, Streams, Lakes, Ponds, Swamps, etc.)
- 🟥 Buildings
- — Property Lines
- — State, County, City and Town Lines
- — Existing R.O.W. (Right -of-Way)
- — Existing Easement Lines
- — Existing RailRoad R.O.W.
- — Existing C.A.R.O.W. (Controlled Access)

Prepared By
New Hampshire Department of Transportation
Highway Design Bureau

WALPOLE - CHARLESTOWN

STATE PROJECT # 14747

FEDERAL PROJECT # X-A000(487)

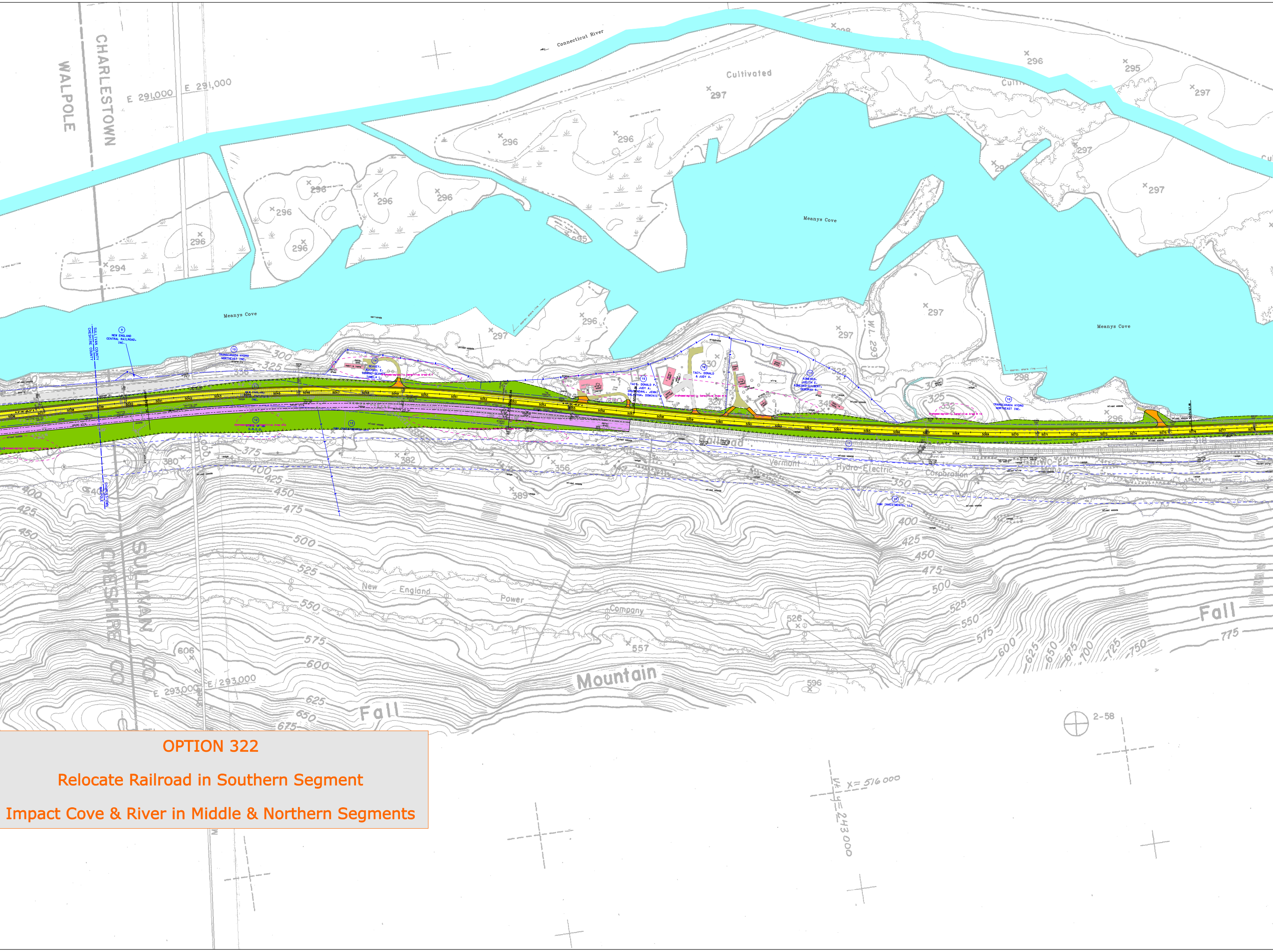
WALPOLE
CHARLESTOWN
E 291,000
E 291,000
Connecticut River
Cultivated
Meanys Cove
Meanys Cove
Meanys Cove
SULLIVAN COUNTY
CHESHIRE COUNTY
NEW ENGLAND CENTRAL RAILROAD, INC.
TRANSCANADA HYDRO NORTHEAST INC.
TACY, DONALD & JUDY A.
Railroad
Vermont Hydro-Electric Corporation
New England Power Company
HGH INVESTMENTS, LLC
SULLIVAN CO
CHESHIRE CO
E 293,000
E 293,000
Fall Mountain
Fall
2-58
X= 516 000
Y= 243 000

OPTION 322

Relocate Railroad in Southern Segment

Impact Cove & River in Middle & Northern Segments

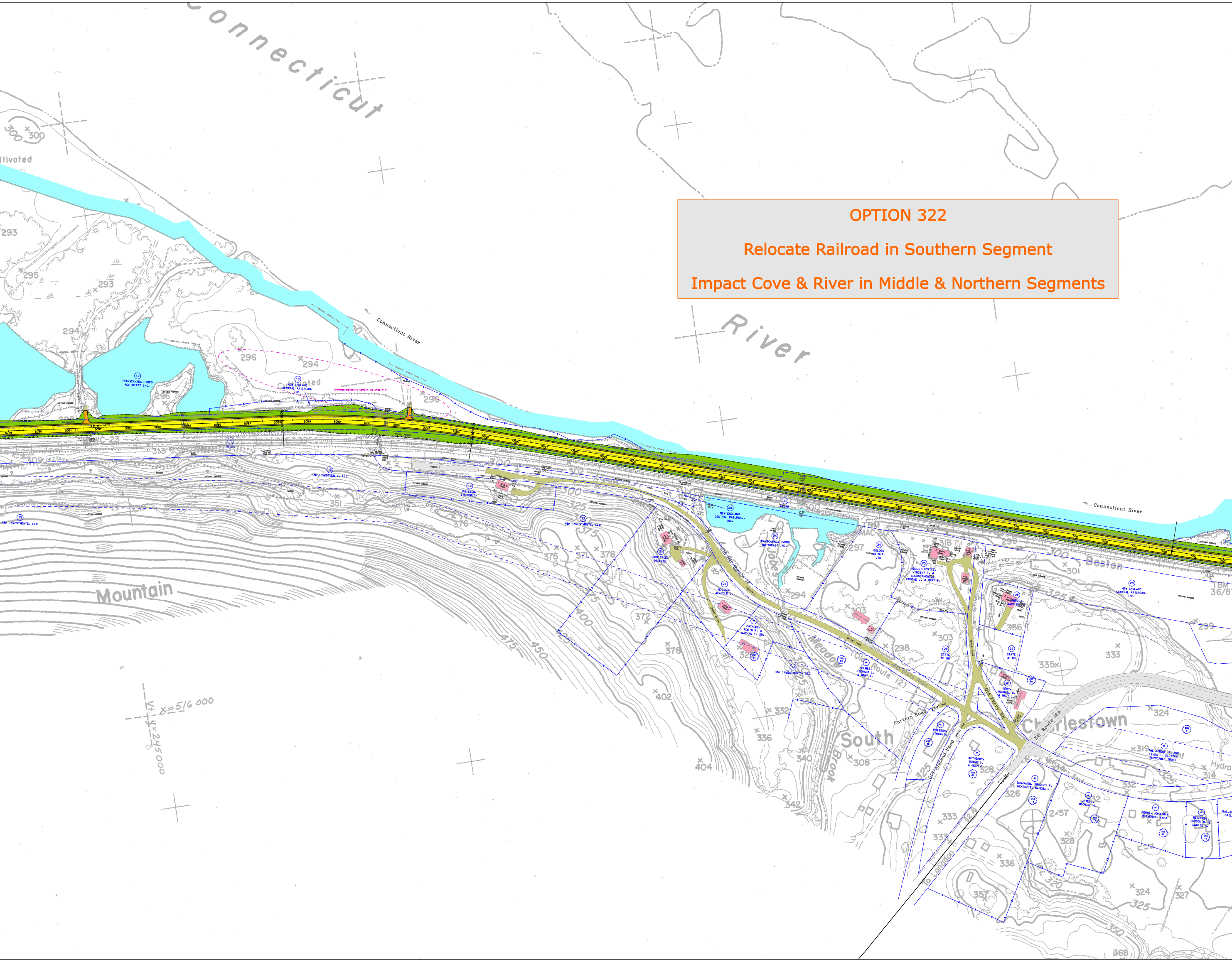

OPTION 322

Relocate Railroad in Southern Segment

Impact Cove & River in Middle & Northern Segments

Connecticut
River
Connecticut River
Mountain
Charlestown
South
Meadow
Brook
Boston
Old Route 12
Old Ferry Rd
Carters Road
Old Hatfield Road
NH Route 12A
To Langdon
Archaeologically Sensitive Area
TRANSCANADA HYDRO NORTHEAST INC.
NEW ENGLAND CENTRAL RAILROAD, INC.
H&H INVESTMENTS, LLC
POISSON, FREDERICK
GOLDEN KNIGHT, LTD
STATE OF NH
x=516 000
y=245 000
TBM
Hydro

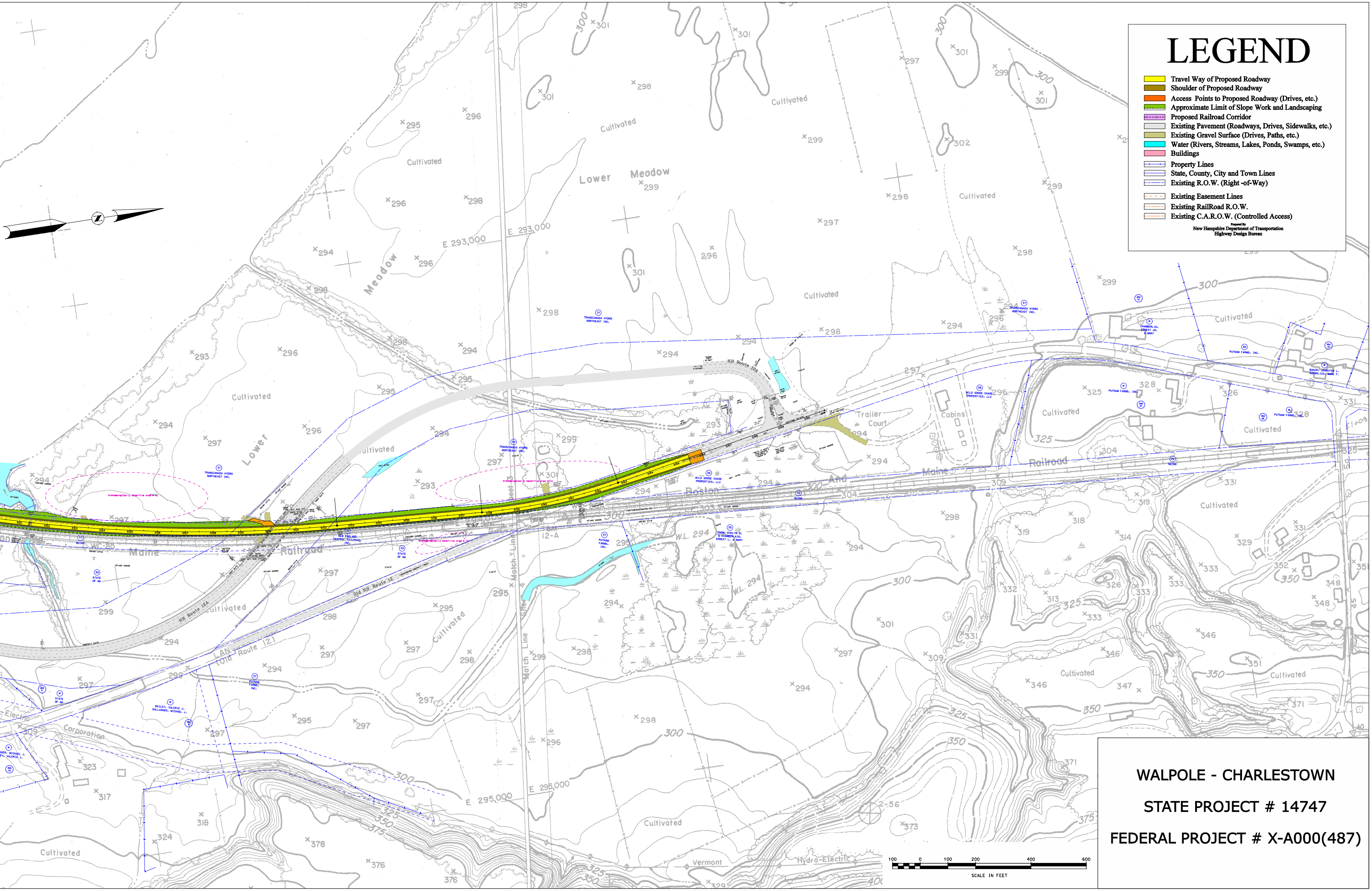
Lower Meadow
Meadow
Lower
Cultivated
NH Route 12A
Old NH Route 12
NH Route 12
Boston And Maine Railroad
Trailer Court
Cabins
Match Line
Vermont
Hydro-Electric
Corporation
TRANSCANADA HYDRO NORTHEAST INC.
PUTNAM FARMS, INC.
WILD GOOSE CHASE PROPERTIES, LLC
NEW ENGLAND CENTRAL RAILROAD
STATE OF NH
W.L. 294
E 293,000
E 294,000
E 295,000
E 296,000
300
325
350
375
N
100 0 100 200 400 600
SCALE IN FEET

LEGEND

🟨	Travel Way of Proposed Roadway
🟫	Shoulder of Proposed Roadway
🟧	Access Points to Proposed Roadway (Drives, etc.)
🟩	Approximate Limit of Slope Work and Landscaping
🟪	Proposed Railroad Corridor
⬜	Existing Pavement (Roadways, Drives, Sidewalks, etc.)
▨	Existing Gravel Surface (Drives, Paths, etc.)
🟦	Water (Rivers, Streams, Lakes, Ponds, Swamps, etc.)
🟥	Buildings
—	Property Lines
—	State, County, City and Town Lines
– –	Existing R.O.W. (Right -of-Way)
– –	Existing Easement Lines
– –	Existing RailRoad R.O.W.
– –	Existing C.A.R.O.W. (Controlled Access)

Prepared By
New Hampshire Department of Transportation
Highway Design Bureau

WALPOLE - CHARLESTOWN

STATE PROJECT # 14747

FEDERAL PROJECT # X-A000(487)