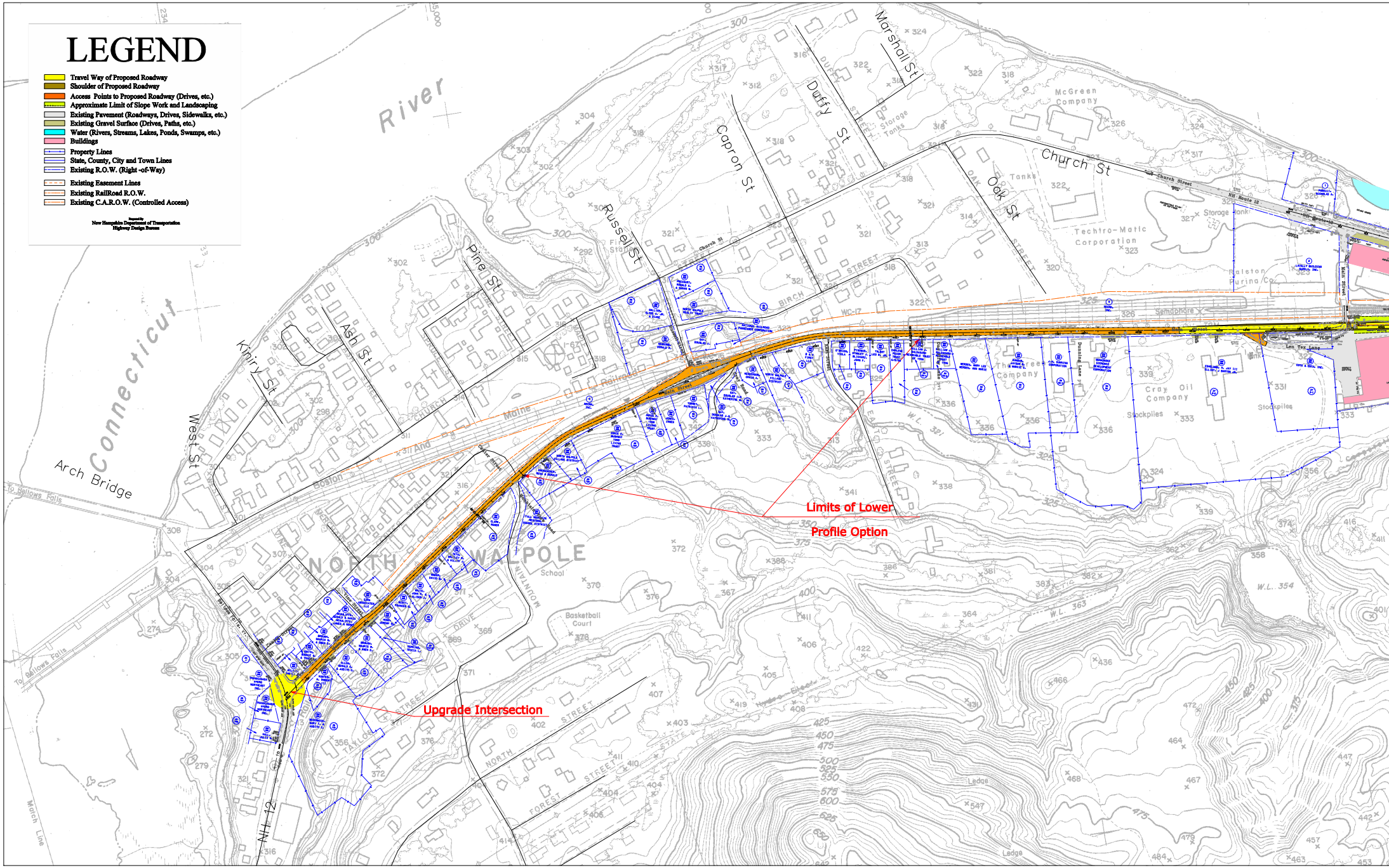
LEGEND
🟨 Travel Way of Proposed Roadway
🟫 Shoulder of Proposed Roadway
🟧 Access Points to Proposed Roadway (Drives, etc.)
Approximate Limit of Slope Work and Landscaping
⬜ Existing Pavement (Roadways, Drives, Sidewalks, etc.)
Existing Gravel Surface (Drives, Paths, etc.)
Water (Rivers, Streams, Lakes, Ponds, Swamps, etc.)
Buildings
Property Lines
State, County, City and Town Lines
Existing R.O.W. (Right -of-Way)
Existing Easement Lines
Existing RailRoad R.O.W.
Existing C.A.R.O.W. (Controlled Access)
Prepared By
New Hampshire Department of Transportation
Highway Design Bureau
Connecticut River
Arch Bridge
To Bellows Falls
West St
Kiniry St
Ash St
Pine St
Russell St
Capron St
Duffy St
Marshall St
Oak St
Church St
Church Street
Birch Street
Main Street
NH Route 12
NH 12
NORTH WALPOLE
School
Basketball Court
Boston And Maine Railroad
McGreen Company
Techtro-Matic Corporation
Ralston Purina Co.
Cray Oil Company
The Trees Company
Storage Tanks
Semaphore
Stockpiles
Len Tex Lane
Ledge
Match Line
Limits of Lower Profile Option

Upgrade Intersection

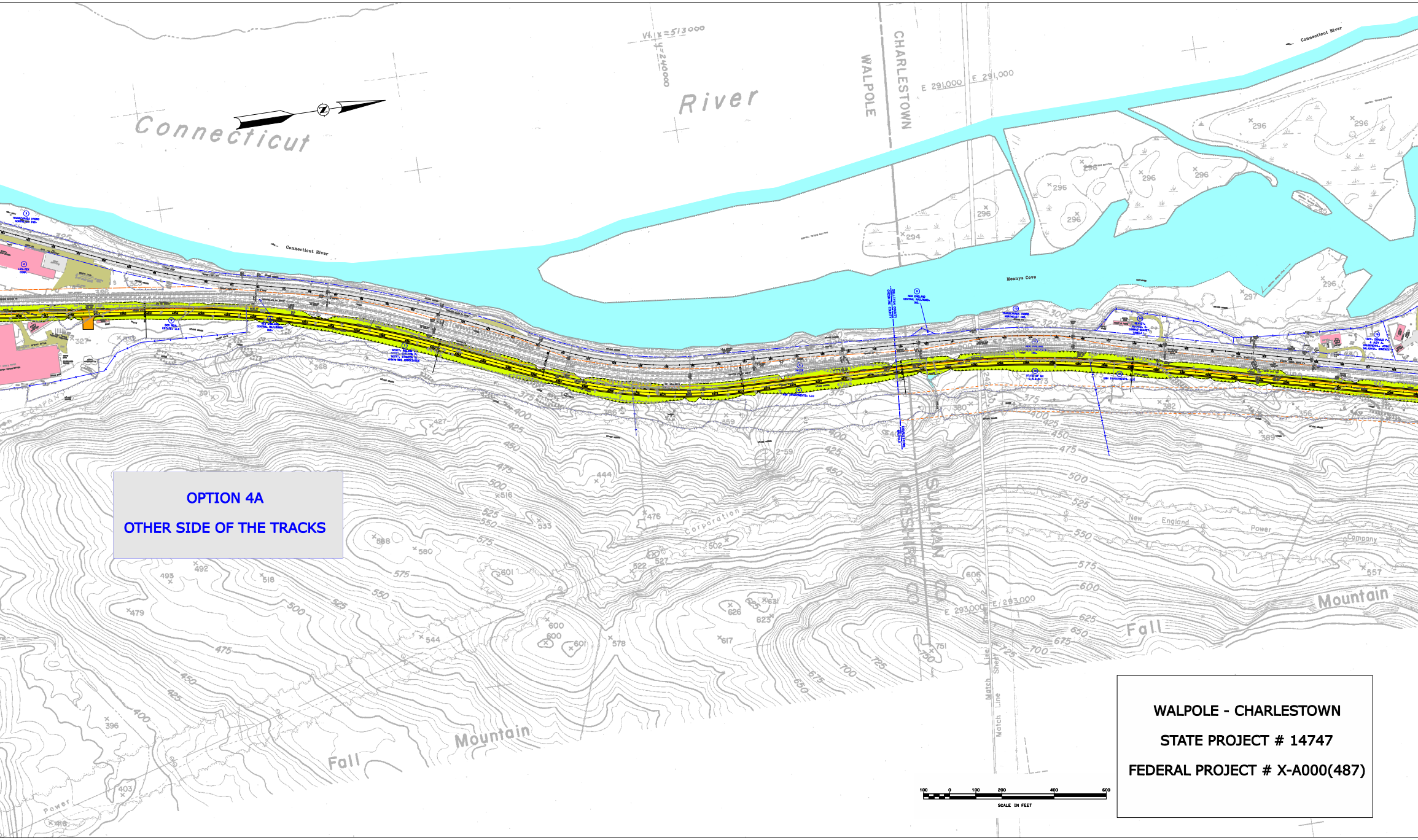
Connecticut
River
Connecticut River
WALPOLE
CHARLESTOWN
E 291,000
E 291,000
Meanys Cove
SULLIVAN CO
CHESHIRE CO
Corporation
New England Power Company
Mountain
Fall
Fall
Mountain
Power
Match Line
Sheet
Match Line
E 293,000
E 293,000
SCALE IN FEET
100
0
100
200
400
600

OPTION 4A

OTHER SIDE OF THE TRACKS

WALPOLE - CHARLESTOWN

STATE PROJECT # 14747

FEDERAL PROJECT # X-A000(487)

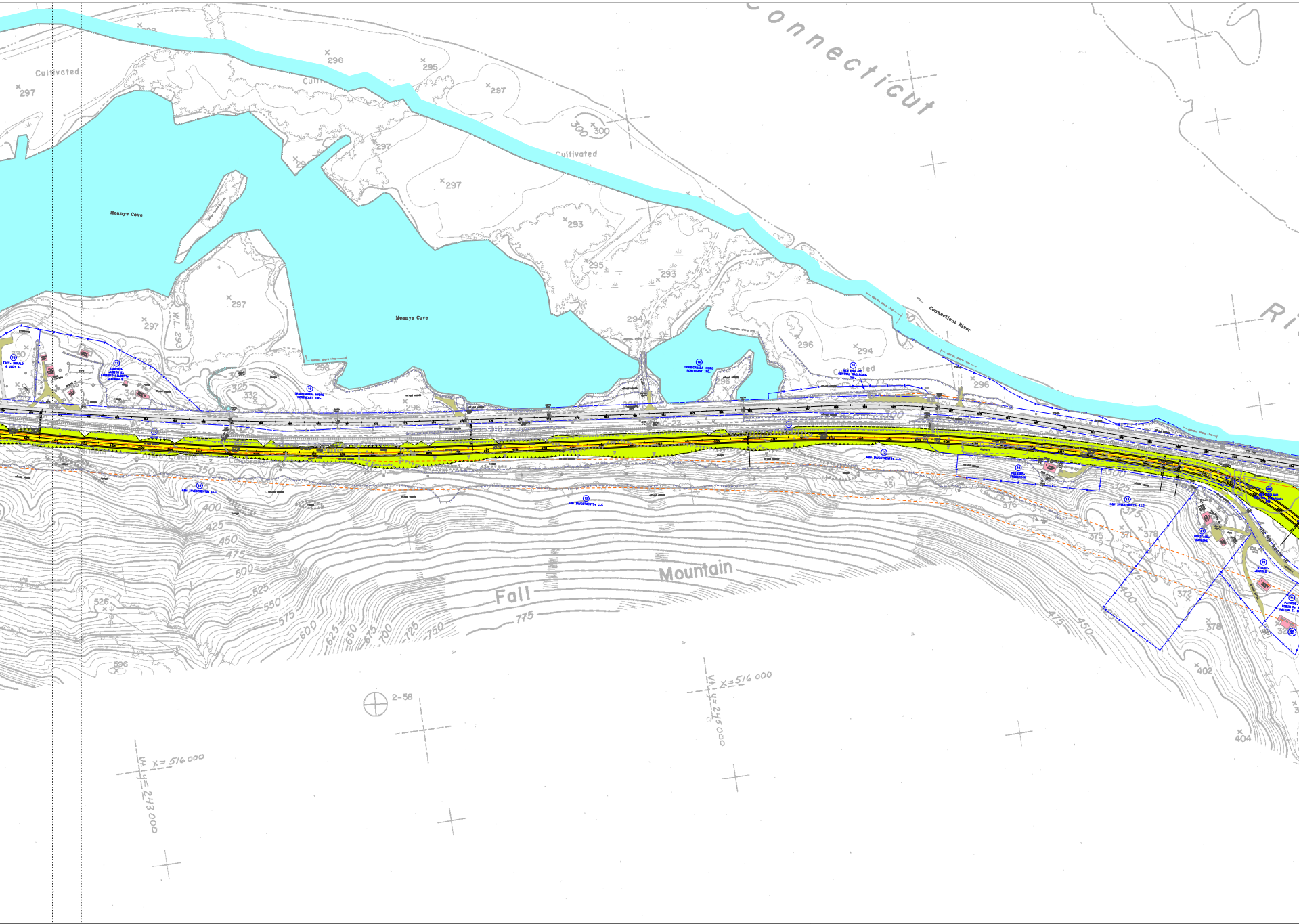
Connecticut
Ri
Connecticut River
Meanys Cove
Meanys Cove
Cultivated
Cultivated
Cultivated
Cultivated
297
296
295
297
300
300
297
297
293
295
293
297
297
W.L. 293
298
296
294
294
296
296
330
322
325
332
340
350
351
376
375
375
371
378
372
378
402
404
400
425
450
475
500
525
550
575
600
625
650
675
700
725
750
775
475
450
400
526
596
WC-21
WC-23
16
TACY, DONALD & JUDY A.
17
KENESKO, JUDITH E. KENESKO-GILBERT, DEBORAH S.
18
TRANSCANADA HYDRO NORTHEAST INC.
18
TRANSCANADA HYDRO NORTHEAST INC.
19
NEW ENGLAND CENTRAL RAILROAD, INC.
19
R&H INVESTMENTS, LLC
19
R&H INVESTMENTS, LLC
19
R&H INVESTMENTS, LLC
19
R&H INVESTMENTS, LLC
19
POISSON, FREDERICK
20
NEW ENGLAND CENTRAL RAILROAD, INC.
21
BONIFACE, DARLENE
22
WILCOX, JEANELE L.
Old NH Route 12
Fall
Mountain
Vermont Hydro Electric Corporation
2-58
VT-Y X=516 000
Y=245 000
VT-Y X=516 000
Y=243 000

OPTION 4A

OTHER SIDE OF THE TRACKS

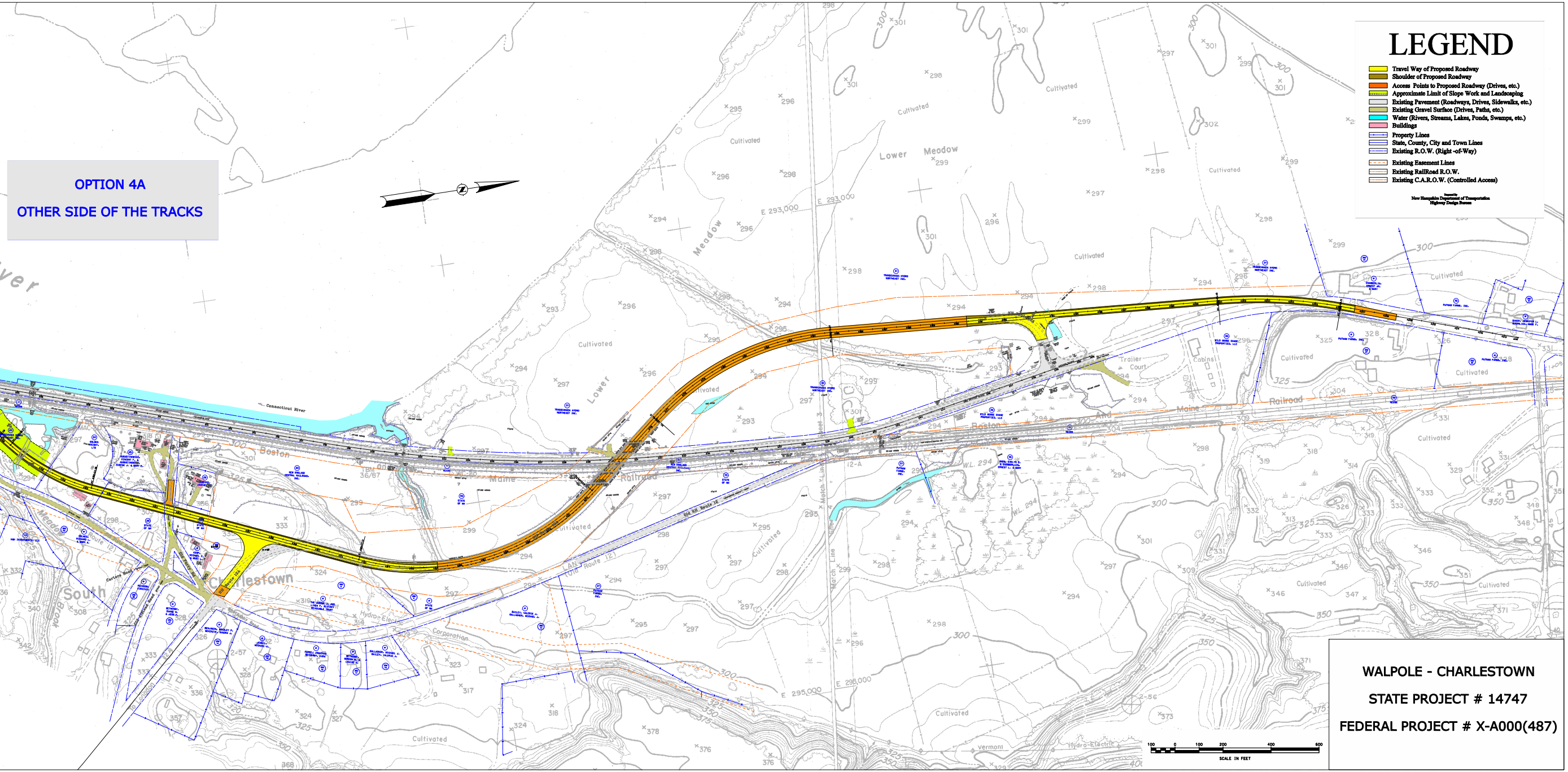
Connecticut River
Lower Meadow
Cultivated
Boston and Maine Railroad
Charlestown
South Meadow Brook
Route 12
Old NH Route 12
Hydro-Electric Corporation
Trailer Court
Cabins
Vermont
E 293,000
E 294,000
E 295,000
E 296,000
100 0 100 200 400 600
SCALE IN FEET

LEGEND

🟨	Travel Way of Proposed Roadway
🟫	Shoulder of Proposed Roadway
🟧	Access Points to Proposed Roadway (Drives, etc.)
🟩	Approximate Limit of Slope Work and Landscaping
⬜	Existing Pavement (Roadways, Drives, Sidewalks, etc.)
▨	Existing Gravel Surface (Drives, Paths, etc.)
🟦	Water (Rivers, Streams, Lakes, Ponds, Swamps, etc.)
🟥	Buildings
─•─	Property Lines
──	State, County, City and Town Lines
─ ─	Existing R.O.W. (Right -of-Way)
- - -	Existing Easement Lines
-·-·-	Existing RailRoad R.O.W.
-·-·-	Existing C.A.R.O.W. (Controlled Access)

Prepared By
New Hampshire Department of Transportation
Highway Design Bureau

WALPOLE - CHARLESTOWN

STATE PROJECT # 14747

FEDERAL PROJECT # X-A000(487)