

**STATE OF NEW HAMPSHIRE**  
**-INTER-DEPARTMENT COMMUNICATION-**

**FROM:** Robert E. Bollinger, P.E., PTOE  
Traffic Operations Engineer

**DATE:** September 25, 2009

**SUBJECT:** Traffic Data

**AT OFFICE:**  
Department of Transportation  
Bureau of Traffic

**TO:** Steven Babalis  
Preliminary Design

The following traffic data is provided per your request of: July 29, 2009

**I. PROJECT INFORMATION**

- A. Town: Swanzey
- B. Project No. 15697
- C. Locations: NH Route 12 at Lake Street & Factory Street
- D. Growth Rate: 1.0%

**II. TRAFFIC INFORMATION**

A.  See attached sheet(s)

B. Mean Year ADL =

<u>315</u>	at Location =	<u>NH Route 12, north of intersection</u>	# Lanes =	<u>2</u>
<u>315</u>	at Location =	<u>NH Route 12, south of intersection</u>	# Lanes =	<u>2</u>
_____	at Location =	_____	# Lanes =	_____

C. Percent Trucks:

<u>2.1</u>	% DHV ;	<u>6.2</u>	% AADT at Location	<u>NH Route 12, north of intersection</u>
<u>2.0</u>	% DHV ;	<u>6.2</u>	% AADT at Location	<u>NH Route 12, south of intersection</u>
_____	% DHV ;	_____	% AADT at Location	_____

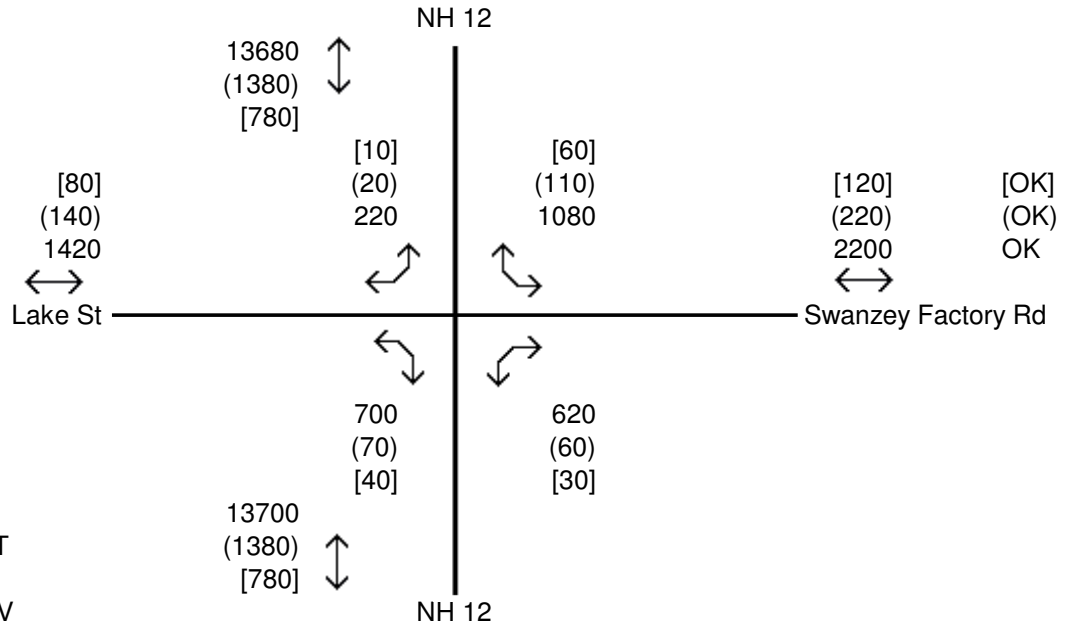
Calculations by: R. Bollinger  
Checked by: \_\_\_\_\_

Fcst Years

Swansey - 15697

FORECAST VOLUMES

2011

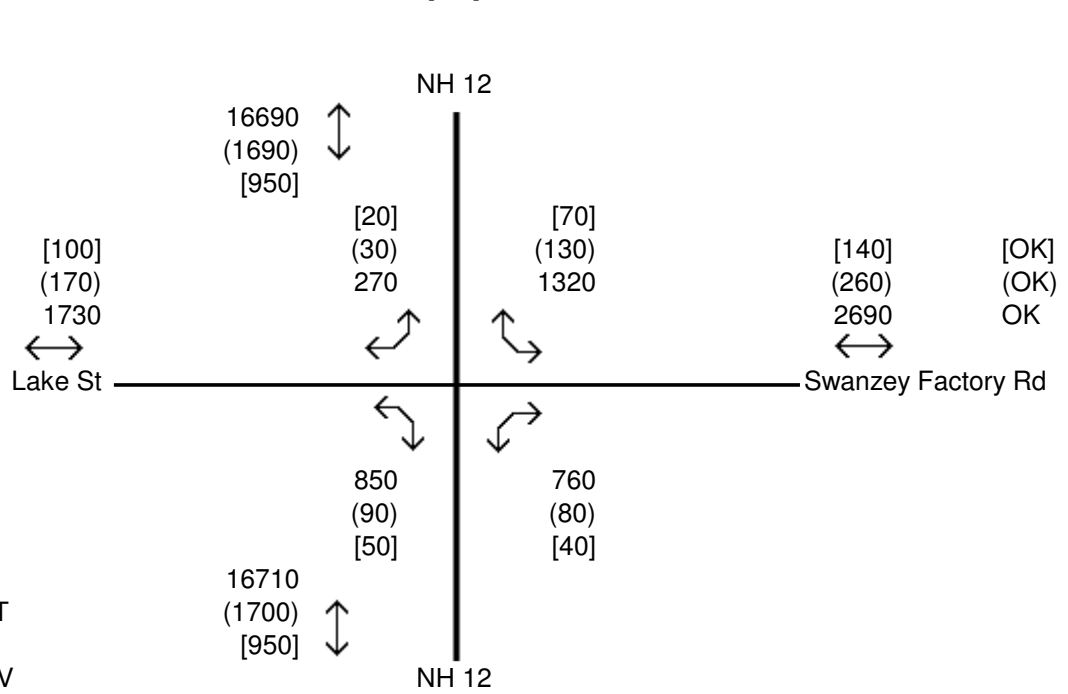


xxx 2011 AADT  
(xxx) 2011 DHV  
[xxx] 2011 DDHV

[OK]  
(OK)  
OK

FORECAST VOLUMES

2031



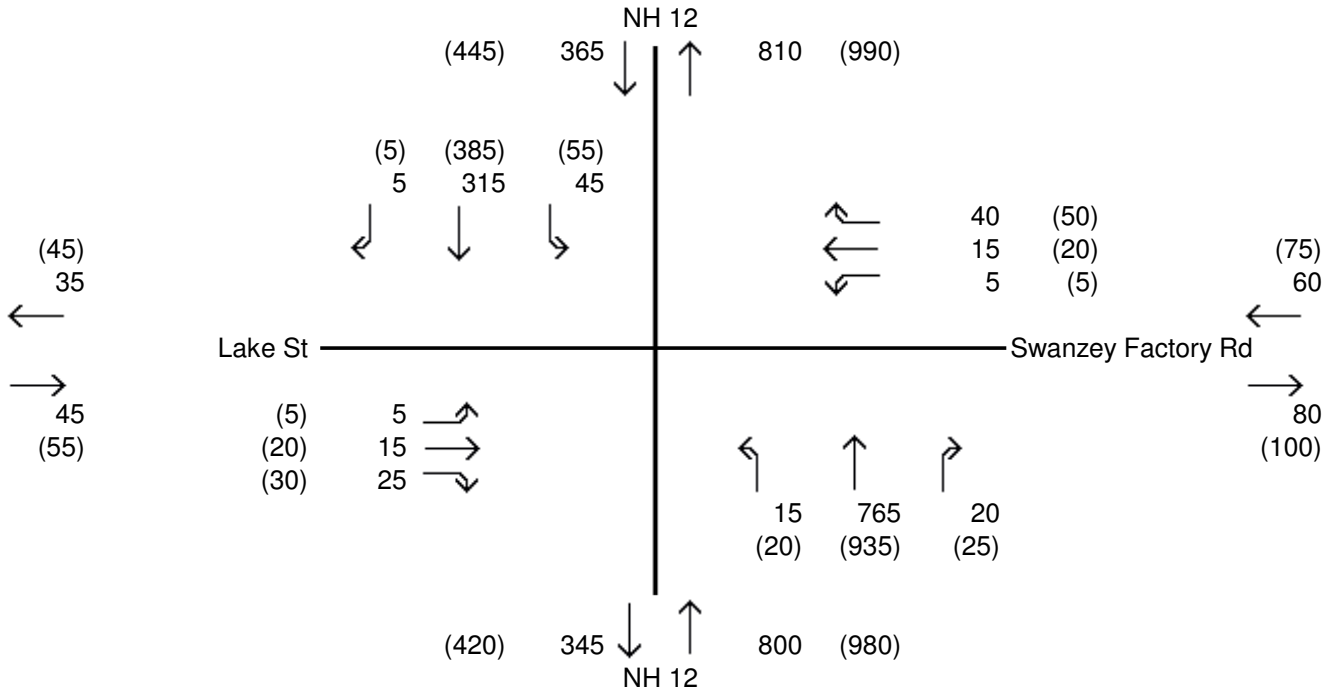
xxx 2031 AADT  
(xxx) 2031 DHV  
[xxx] 2031 DDHV

OK  
(OK)  
[OK]

[OK]  
(OK)  
OK

Swanzey - 15697

AM PEAK HOUR

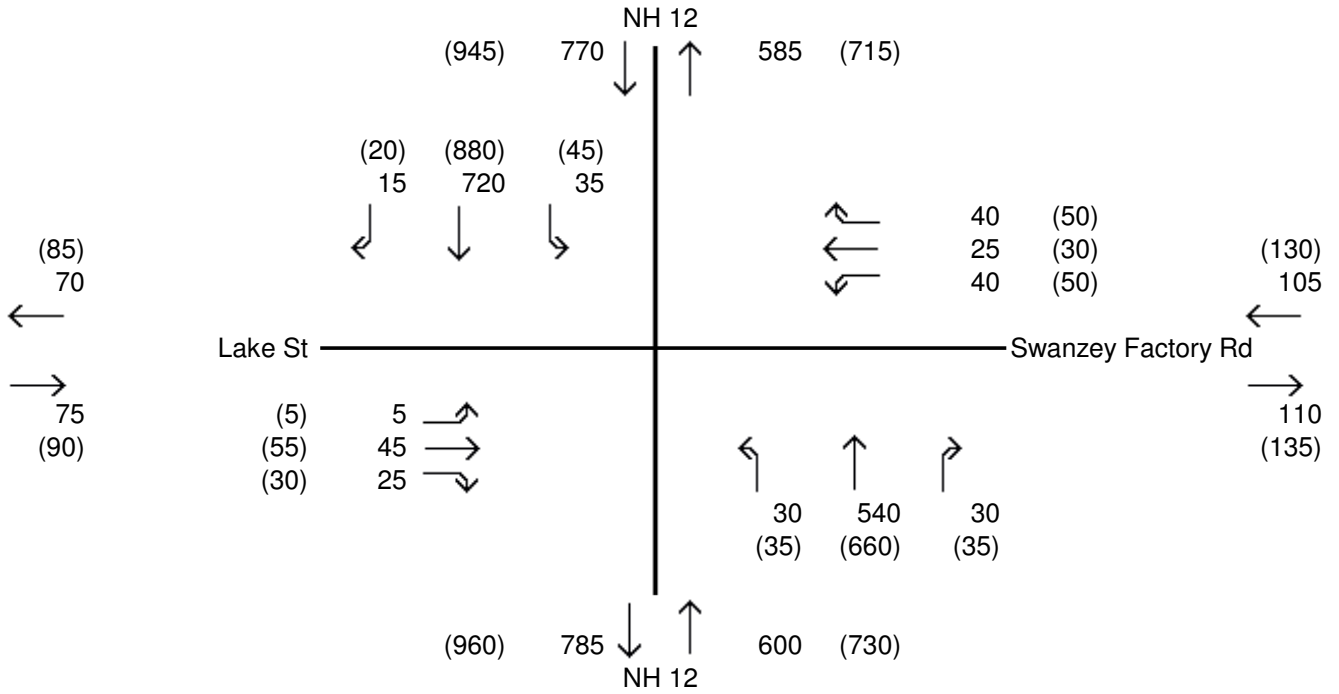


xxx 2011 AM PEAK HOUR  
(xxx) 2031 AM PEAK HOUR

PM Pk Fcst

Swanzey - 15697

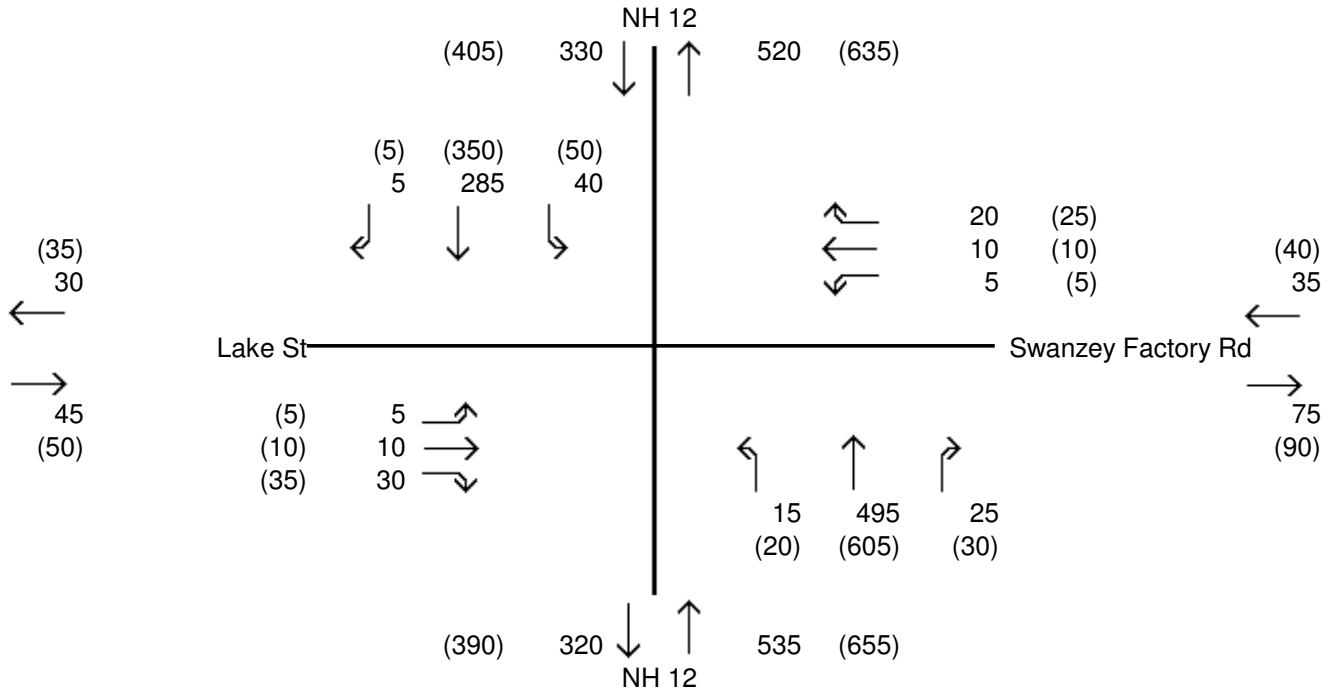
PM PEAK HOUR



xxx 2011 PM PEAK HOUR  
 (xxx) 2031 PM PEAK HOUR

**Swanzey - 15697**

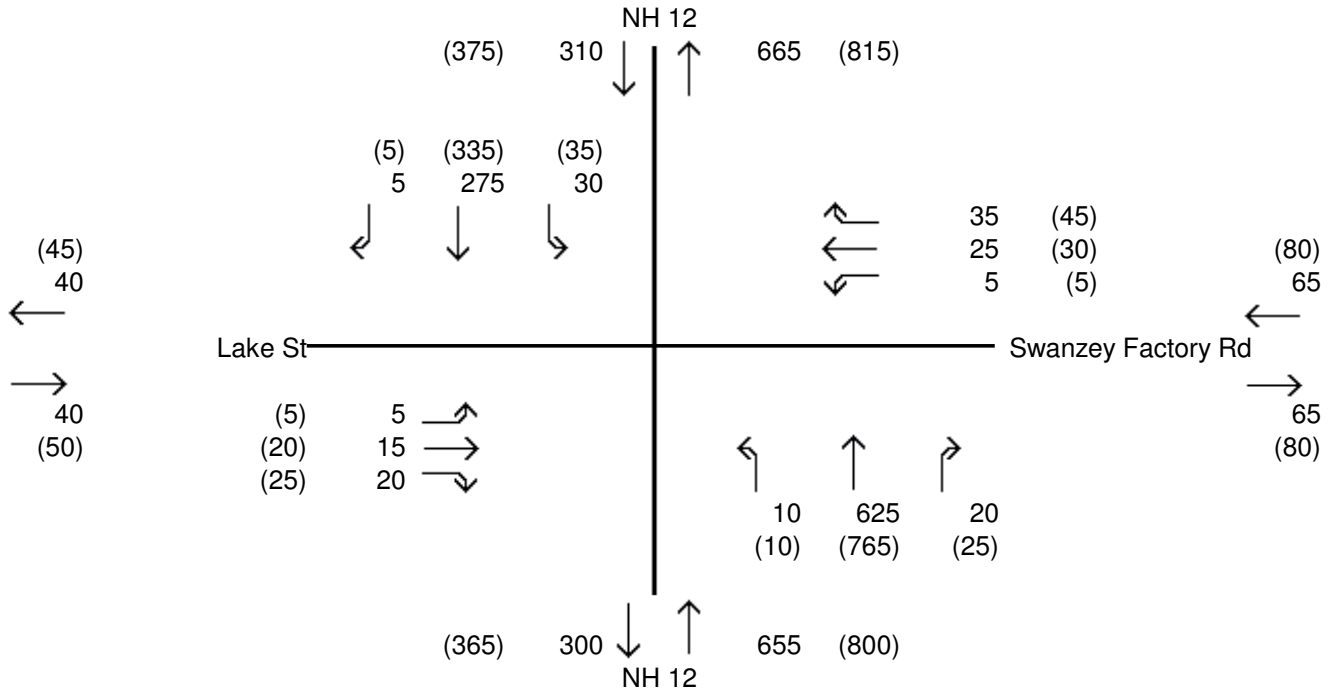
**8TH HIGHEST HOUR**



xxx 2011 AWD 8TH HIGHEST HOUR  
 (xxx) 2031 AWD 8TH HIGHEST HOUR

**Swanzey - 15697**

**4TH HIGHEST HOUR**



xxx 2011 AWD 4TH HIGHEST HOUR  
 (xxx) 2031 AWD 4TH HIGHEST HOUR