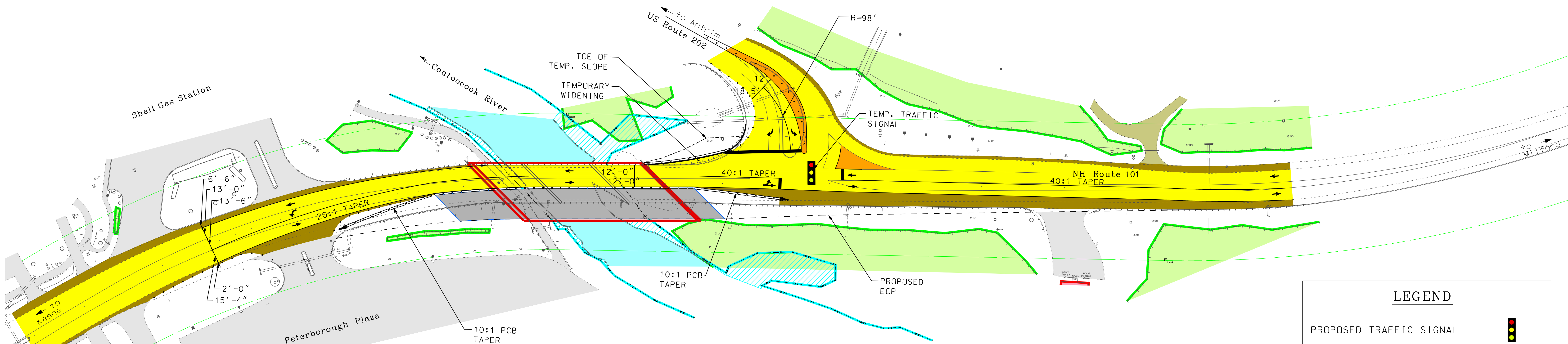

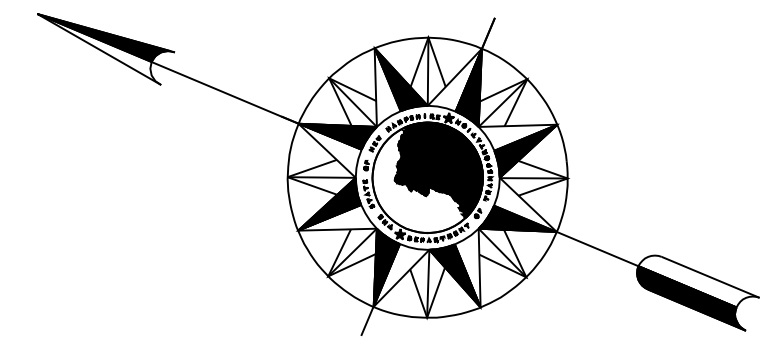


PETERBOROUGH 15879 BRIDGE REHABILITATION PROJECT  
 PUBLIC INFORMATIONAL MEETING  
 US ROUTE 202/NH ROUTE 101 OVER THE CONTOOCCOOK RIVER

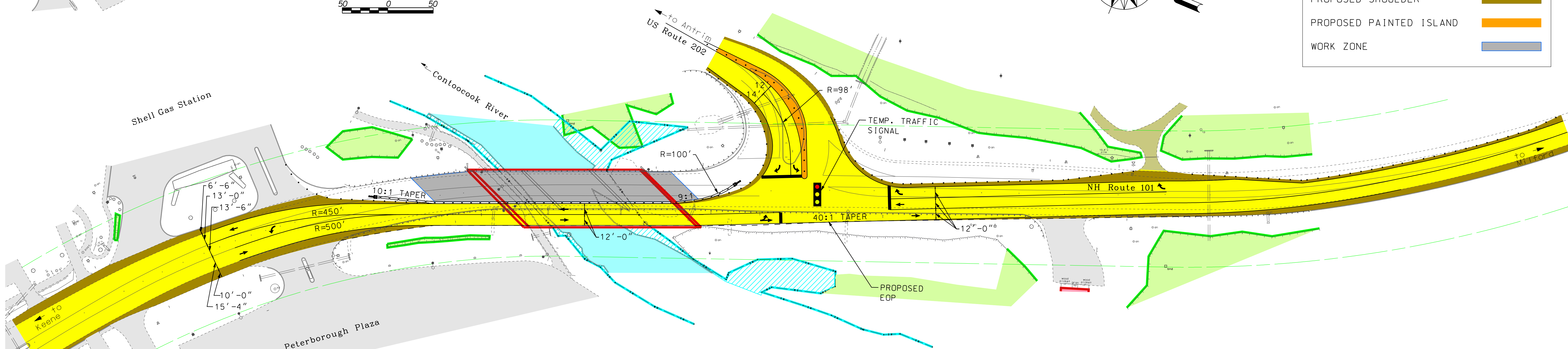


PHASE 1 TRAFFIC CONTROL

SCALE: 1" = 50'-0"  
 50 0 50



| LEGEND                    |  |
|---------------------------|--|
| PROPOSED TRAFFIC SIGNAL   |  |
| TRAFFIC BARRELS           |  |
| PORTABLE CONCRETE BARRIER |  |
| PROPOSED TRAVELWAY        |  |
| PROPOSED SHOULDER         |  |
| PROPOSED PAINTED ISLAND   |  |
| WORK ZONE                 |  |



PHASE 2 TRAFFIC CONTROL