


















HEARING PLAN

LEGEND

-  Travel Way of Proposed Roadway
-  Shoulder of Proposed Roadway
-  Access Points to Proposed Roadway (Drives, etc.)
-  Approximate Limit of Slope Work and Landscaping
-  Removal of Existing Pavement Outside of Slope Work
-  Existing Pavement (Roadways, Drives, Sidewalks, etc.)
-  Existing Gravel Surface (Drives, Paths, etc.)
-  Existing Tree and/or Brush Line
-  Water (Rivers, Streams, Lakes, Ponds, Swamps, etc.)
-  Buildings
-  Wetlands
-  Property Lines
-  Existing Easement Lines
-  Proposed Easement Lines
-  Existing R.O.W. (Right-of-Way)
-  Proposed R.O.W.
-  Historic Property

Prepared by
New Hampshire Department of Transportation
Highway Design Bureau

BEGIN
CONSTRUCTION

END
CONSTRUCTION

SEACOAST BIRTH
& FAMILY
CONNECTION

DRAKE FARM


HUBBINGTONS
FURNITURE

DRUM CENTER
OF PORTSMOUTH

SAGAMORE
GOLF

DRAKE HILL

NORTH HAMPTON 24457
A002(909)
BRIDGE REHABILITATION PROJECT



PRELIMINARY PLANS
SUBJECT TO CHANGE
DATE 10/18/2018



0 40 80
SCALE IN FEET

