


KIBBY EQUIPMENT CORP.

46 8 #
0.67 AC.±



PROSPECT PROPERTIES

46 73
294/116
0.90 AC.±

46 9
294/119
0.63 AC.±

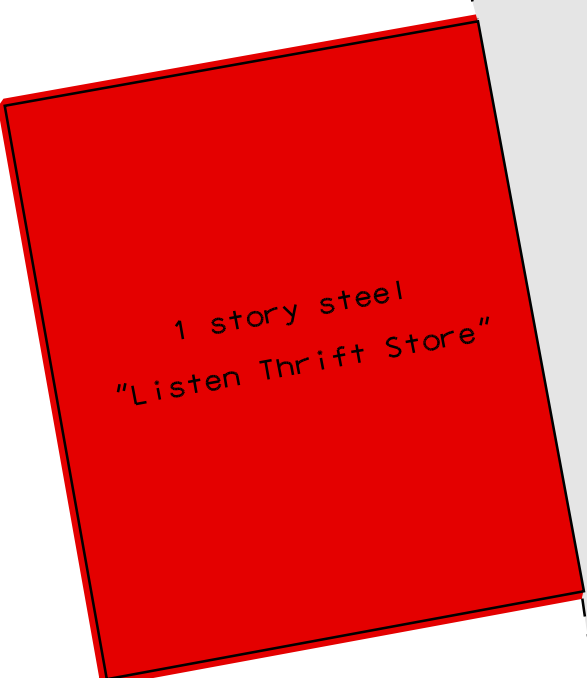
12A
PROSPECT STREET PROPERTIES, INC.

46 20
366/261
0.24 AC.±

PROSPECT STREET PROPERTIES, INC.

PROSPECT STREET PROPERTIES, INC.

14
LISTEN, INC.

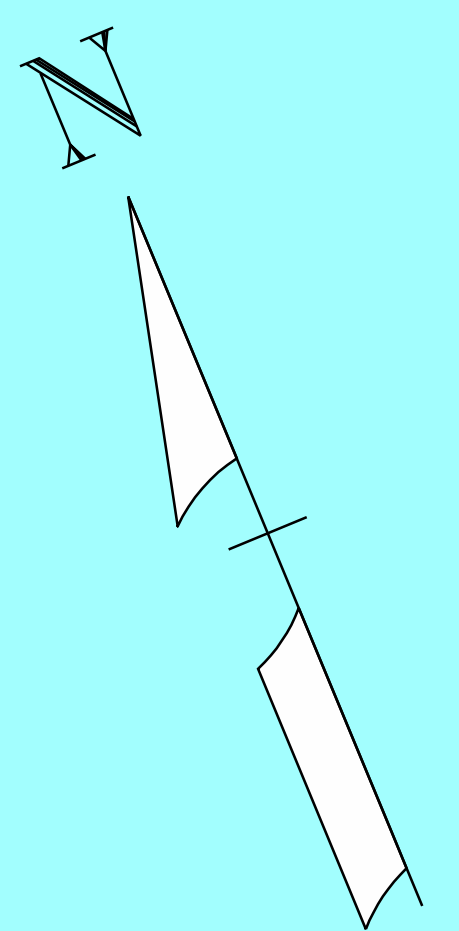


1 story steel
"Listen Thrift Store"

46 21-1
380/353
0.50 AC.±

11
LISTEN, INC.

46 21 #
2.32 AC.±



Connecticut River

State Line Follows Low Water Mark

State Line Follows Low Water Mark

asphalt drive

Prospect Street

- chain link
- 3 metal swings
- posts

OWNER OWNER

46 # #
AC.±

TOWN OF HARTFORD

Connecticut River High Water Mark 7/22/78

Japanese knotweed