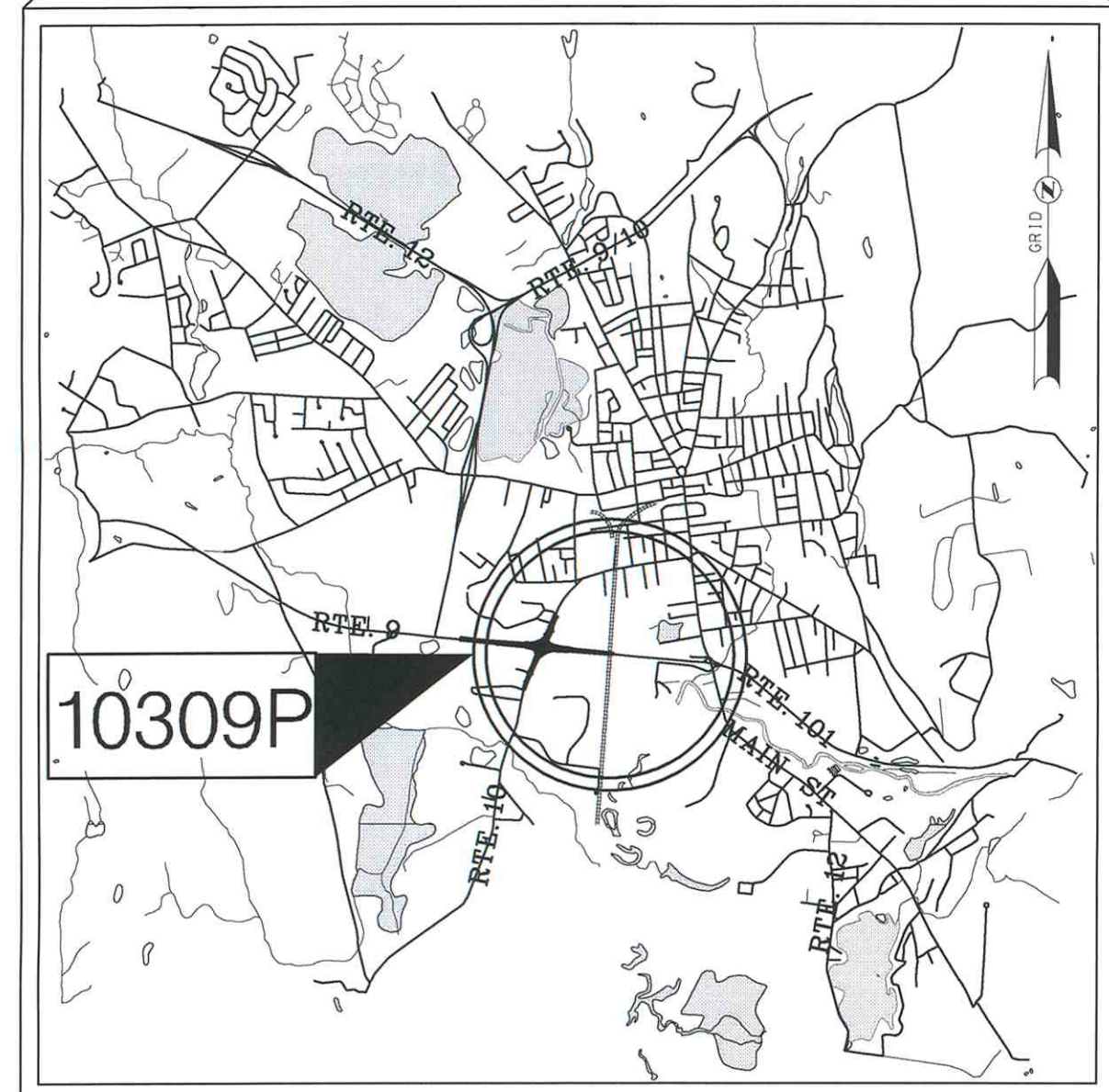
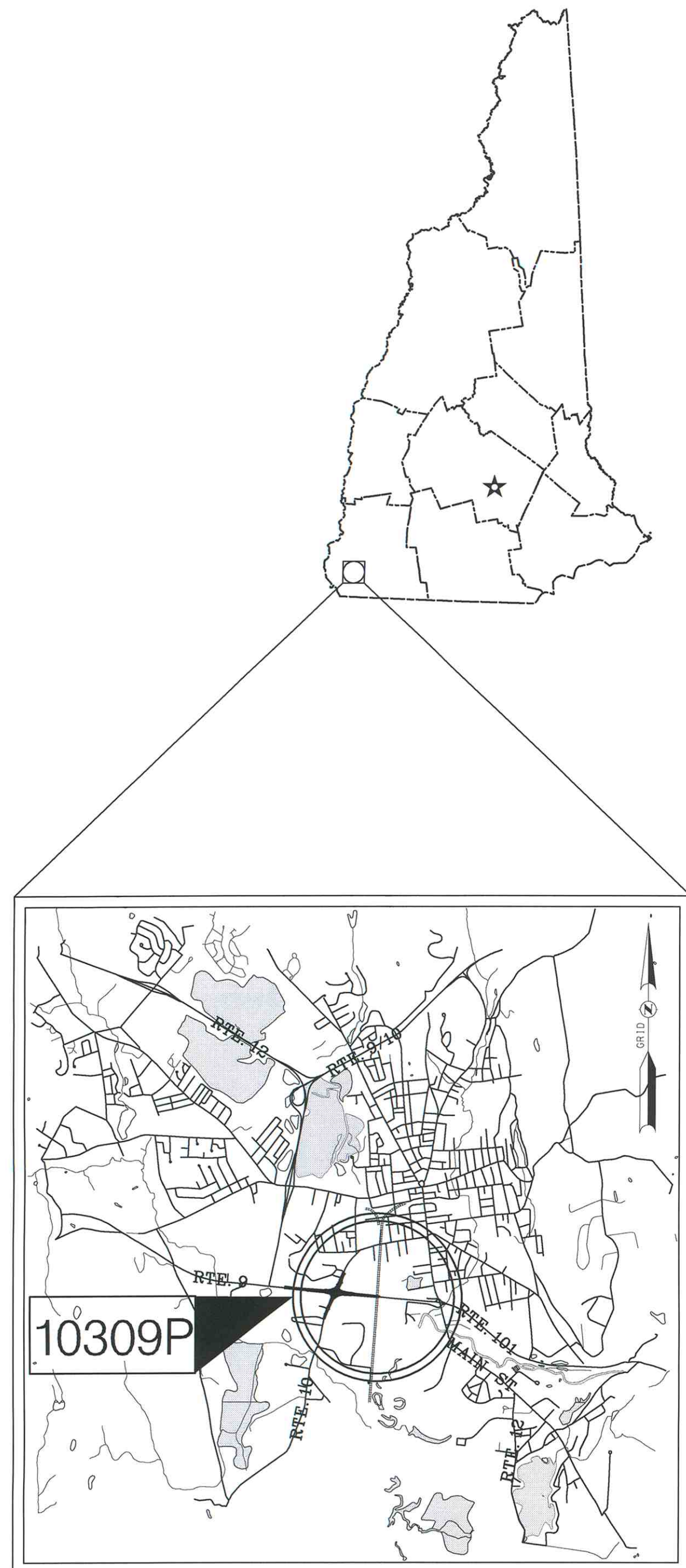


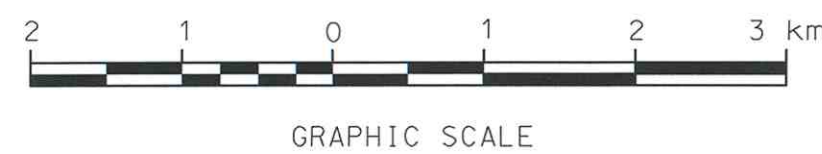
STATE OF NEW HAMPSHIRE
 DEPARTMENT OF TRANSPORTATION
CONSTRUCTION PLANS
 KEENE / SWANZEY

A000(458)
 N.H. PROJECT NO. 10309P
 MULTI-USE-TRAIL OVER NH ROUTE 12 & 101

NH 12 / NH 101 - DATA	
AVERAGE DAILY TRAFFIC 20 12	23,000
AVERAGE DAILY TRAFFIC 20 32	28,000
PERCENT OF TRUCKS	6.6%
DESIGN SPEED	40 mph
LENGTH OF PROJECT	1050 feet



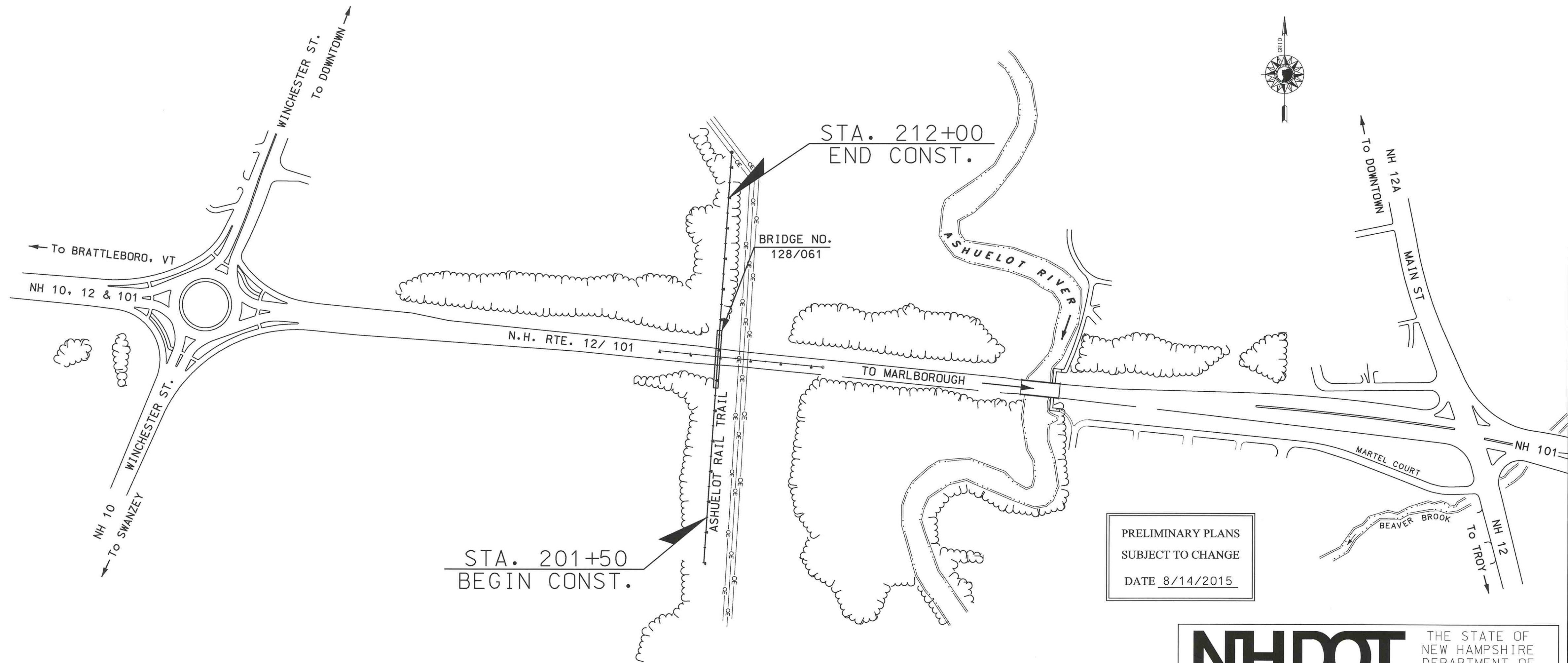
LOCATION MAP



INDEX OF SHEETS

- 1 FRONT SHEET
- 2-3 STANDARD SYMBOLS SHEETS
- 4 PROJECT NOTES & QUANTITIES
- 5-X BRIDGE PLAN SHEETS

DRAWN BY XX
 CHECKED BY XX



PRELIMINARY PLANS
 SUBJECT TO CHANGE
 DATE 8/14/2015

TOWN OF KEENE - SWANZEY
 COUNTY OF CHESHIRE

SCALE: 1:2400

NH DOT THE STATE OF NEW HAMPSHIRE DEPARTMENT OF TRANSPORTATION

RECOMMENDED FOR APPROVAL:

 DIRECTOR OF PROJECT DEVELOPMENT DATE

APPROVED:

 ASSISTANT COMMISSIONER AND CHIEF ENGINEER DATE

U. S. DEPARTMENT OF TRANSPORTATION
 FEDERAL HIGHWAY ADMINISTRATION

APPROVED:

 DIVISION ADMINISTRATOR DATE

FEDERAL PROJECT NO.	STATE PROJECT NO.	SHEET NO.	TOTAL SHEETS
A000(458)	\$PH1STN0\$	\$PH1FSC01\$	\$PH1CSHTGT\$