PROJECT: Derry-Londonderry
STATE NO.: 13065
DATE: May 4, 2020

S P E C I A L A T T E N T I O N

NATIONAL POLLUTANT DISCHARGE ELIMINATION SYSTEM (NPDES) STORM WATER CONSTRUCTION GENERAL PERMIT REQUIREMENTS

Contractors are advised that 40 CFR Part 122 applies to this project. This provision prohibits point source discharges of storm water associated with construction activity to water bodies of the United States without a National Pollutant Discharge Elimination System (NPDES) storm water construction general permit, and requires construction sites to implement a range of erosion and sediment controls and pollution prevention measures to control the discharge of pollutants from construction sites.

This project is eligible for coverage under the reissued NPDES Storm Water Construction General Permit for Storm Water Discharge from construction sites, which was published on January 11, 2017. Contractors apply for coverage under this permit through the Environmental Protection Agency (EPA), Notice of Intent (NOI) website (http://cdx.epa.gov/epa_home.asp) at least 14 days prior to commencement of construction on any site which will result in the disturbance of the land and after your Storm Water Pollution Prevention Plan has been prepared.

Other provisions of the General Permit requires a Storm Water Pollution Prevention Plan to be prepared, implemented, kept current, and maintained on the project site along with inspection reports; and when the project site has been finally stabilized and storm water discharges from construction activities have been eliminated, a Notice of Termination (NOT) must be submitted.

NPDES General Guidelines, including an outline for Construction (Storm Water) Pollution Prevention Plan, Notice of Intent and Notice of Termination are available on the internet at EPA's Stormwater site (https://www.epa.gov/npdes/stormwater-discharges-construction-activities#ereporting)

An "active status" of the all submitted NOI's is required prior to commencing any work on the project.

On both the Notice of Intent (NOI) and the Notice of Termination (NOT) forms the information relative to the Facility Operator Information shall be that of the prime Contractor.

See the attached information for required information for filing for coverage under this permit.

The following statements have been provided for the Contractor, and the consultant service group they choose, to assist in preparation of the Construction General Permit (CGP) Notice of Intent (NOI) and Stormwater Pollution Prevention Plan (SWPPP) and shall be included in the SWPPP.

Section 9.1.1.a.

This project may qualify for coverage under the Alteration of Terrain (AoT) Permit issued by Department of Environmental Services (DES) pursuant to RSA 485-A: 17 and Env-Ws 1500. If so, this requirement is satisfied through a Memorandum of Agreement (MOA) between the NH Department of Transportation and the Department of Environmental Services. All requirements of Env-Ws 1500 are in force even though no permit was issued.

Section 9.1.1.b.

The Department of Transportation has reviewed the project area to determine if there are known contaminates that could be discharged to surface waters. The determination was made either by a review of the NHDES OneStop Geographic Information System, or through investigation and consultation with the NHDES Waste Division. If there are, contaminates present on the site, other waste disposal dewatering options have been arranged and are included in the proposal. Necessary permits to discharge to surface waters have been obtained.

Section 9.1.1.d.

Opportunities to include Post-Construction groundwater recharge using infiltration best management practices (BMPs) were evaluated in accordance the Memorandum of Agreement (MOA) between the NH Department of Transportation and the Department of Environmental Services regarding compliance with Env-Wq 1500 Alteration of Terrain. The Department of Transportation has obtained coverage under its own NPDES General Permit for discharges from its Municipal Separate Storm Sewer System and therefore not subject to others. If feasible as described in our MOA and NPDES permit, appropriate on-site Infiltration BMPs were included in the design of the project.

The following information is provided to help in the Contractor's preparation of the Environmental Protection Agency NPDES Permit NOI Form for the Construction General Permit (CGP). It is expressly understood and agreed that the information has been obtained with reasonable care and recorded in good faith.

Operator Information

The contractor awarded the contract shall fill out all operator information in this section for their eNOI using their company's information.

Project/Site Information

Project Site Name:	Derry-Londonderry 13065
Site Address/Location:	Tsienneto Road
Town:	Derry
State:	New Hampshire
Zip Code:	03041
County:	Rockingham
Latitude (DD.dddd):	42.8934746 N
Longitude (DD.dddd):	71.3272159 W
Data Source	☒ Map; ☐ GPS ☐ Other
Reference Datum	☐ NAD 27, ☐ NAD 83 or ☒ WGS 84
Estimated Start Date:	October 1, 2020
Estimated End Date:	June 30, 2024
Estimated Area to be disturbed:	103 acres

Type of Construction Site:

- ☐ Single-Family Residential
- ☐ Multi-Family Residential
- ☐ Commercial
- ☐ Industrial
- ☐ Institutional
- ☒ Highway or Road
- ☐ Utility
- ☐ Other _____

Will there be demolition of any structure built or renovated before January 1, 1980?

☒YES, Continue on to the next question.

☐ NO;

If yes, do any of the structures being demolished have at least 10,000 square feet of floor space?

☒YES

☐ NO

☐ N/A

Was the pre-development land use used for agriculture (see Appendix A for definition of "agricultural land")?

☐YES

☒ NO

Is your project located on a property of religious or cultural significance to an Indian tribe?

☐YES, select a tribe

☒ NO

Discharge Information

Does your project/site discharge stormwater into a Municipal Separate Storm Sewer System (MS4)?

☒YES

☐NO

Are there any surface waters within 50-Feet of earth disturbance on this project?

☒YES

☐NO

Are any of the waters of the U.S. to which you discharge designated by the state or tribal authority under its antidegradation policy as a Tier 2 (or Tier 2.5) water (water quality exceeds levels necessary to support propagation of fish, shellfish, and wildlife and recreation in and on the water) or as a Tier 3 water (Outstanding National Resource Water)?

☐YES

☒NO

List all of the stormwater points of discharge from your facility (surface waters):

ID:	001
Receiving Water:	NHRIV700061203-23 BROOK TO WHEELER POND
Latitude (DD.dddd):	42.877922369439 N
Longitude (DD.dddd):	71.3431051894458 W
Description:	Discharge from NB Off-Ramp
Impaired:	No
Pollutant:	N/A
TMDL ID:	33883
TMDL Name:	NE REGIONAL MERCURY TMDL
Pollutant:	Mercury
Tier Designation:	N/A

ID:	002
Receiving Water:	NHRIV700061203-23 BROOK TO WHEELER POND
Latitude (DD.dddd):	42.8794532677276 N
Longitude (DD.dddd):	71.3436879840906 W
Description:	Discharge from proposed BMP 1649
Impaired:	No
Pollutant:	N/A
TMDL ID:	33883
TMDL Name:	NE REGIONAL MERCURY TMDL
Pollutant:	Mercury
Tier Designation:	N/A

ID:	003
Receiving Water:	NHRIV700061203-23 BROOK TO WHEELER POND
Latitude (DD.dddd):	42.8811667610022 N
Longitude (DD.dddd):	71.3457532699104 W
Description:	Discharge from proposed channel relocation
Impaired:	No
Pollutant:	N/A
TMDL ID:	33883
TMDL Name:	NE REGIONAL MERCURY TMDL
Pollutant:	Mercury
Tier Designation:	N/A

ID:	004
Receiving Water:	NHRIV700061203-23 BROOK TO WHEELER POND
Latitude (DD.dddd):	42.8823095136873 N
Longitude (DD.dddd):	71.3466280371498 W
Description:	Discharge from pipe extension
Impaired:	No
Pollutant:	N/A
TMDL ID:	33883
TMDL Name:	NE REGIONAL MERCURY TMDL
Pollutant:	Mercury
Tier Designation:	N/A

ID:	005
Receiving Water:	NHRIV700061203-23 BROOK TO WHEELER POND
Latitude (DD.dddd):	42.8834628744786 N
Longitude (DD.dddd):	71.3477738062813 W
Description:	Discharge from pipe extension
Impaired:	No
Pollutant:	N/A
TMDL ID:	33883
TMDL Name:	NE REGIONAL MERCURY TMDL
Pollutant:	Mercury
Tier Designation:	N/A

ID:	006
Receiving Water:	UNNAMED WETLAND
Latitude (DD.dddd):	42.8847828527128 N
Longitude (DD.dddd):	71.3469703950971 W
Description:	Discharge from proposed BMP 1670
Impaired:	No
Pollutant:	N/A
TMDL ID:	N/A
TMDL Name:	N/A
Pollutant:	N/A
Tier Designation:	N/A

ID:	007
Receiving Water:	NHRIV700061203-23 BROOK TO WHEELER POND
Latitude (DD.dddd):	42.8850488596141N
Longitude (DD.dddd):	71.3500614176804 W
Description:	Discharge from ramps and pipe extension
Impaired:	No
Pollutant:	N/A
TMDL ID:	33883
TMDL Name:	NE REGIONAL MERCURY TMDL
Pollutant:	Mercury
Tier Designation:	N/A

ID:	008
Receiving Water:	NHRIV700061203-23 BROOK TO WHEELER POND
Latitude (DD.dddd):	42.8891333625617 N
Longitude (DD.dddd):	71.354298172945 W
Description:	Discharge from proposed Seasons Lane BMPs and ramp
Impaired:	No
Pollutant:	N/A
TMDL ID:	33883
TMDL Name:	NE REGIONAL MERCURY TMDL
Pollutant:	Mercury
Tier Designation:	N/A

ID:	009
Receiving Water:	NHRIV700061203-23 BROOK TO WHEELER POND
Latitude (DD.dddd):	42.8904281921819 N
Longitude (DD.dddd):	71.3555022875002 W
Description:	Discharge from SB sound wall ditch
Impaired:	No
Pollutant:	N/A
TMDL ID:	33883
TMDL Name:	NE REGIONAL MERCURY TMDL
Pollutant:	Mercury
Tier Designation:	N/A

ID:	010
Receiving Water:	NHRIV700061203-23 BROOK TO WHEELER POND
Latitude (DD.dddd):	42.8904558576561 N
Longitude (DD.dddd):	71.3555247283929 W
Description:	Discharge from NB sound wall ditch
Impaired:	No
Pollutant:	N/A
TMDL ID:	33883
TMDL Name:	NE REGIONAL MERCURY TMDL
Pollutant:	Mercury
Tier Designation:	N/A

ID:	011
Receiving Water:	UNNAMED WETLAND
Latitude (DD.dddd):	42.8908652512404 N
Longitude (DD.dddd):	71.3541597752393 W
Description:	Discharge from NB sound wall ditch
Impaired:	No
Pollutant:	N/A
TMDL ID:	N/A
TMDL Name:	N/A
Pollutant:	N/A
Tier Designation:	N/A

ID:	012
Receiving Water:	UNNAMED WETLAND
Latitude (DD.dddd):	42.8916887914537 N
Longitude (DD.dddd):	71.3568942820528 W
Description:	Discharge from ramp
Impaired:	No
Pollutant:	N/A
TMDL ID:	N/A
TMDL Name:	N/A
Pollutant:	N/A
Tier Designation:	N/A

ID:	013
Receiving Water:	UNNAMED WETLAND
Latitude (DD.dddd):	42.8918808803507 N
Longitude (DD.dddd):	71.3572810808914 W
Description:	Discharge from SB Ramp, pipe extension and NB sound wall ditch
Impaired:	No
Pollutant:	N/A
TMDL ID:	N/A
TMDL Name:	N/A
Pollutant:	N/A
Tier Designation:	N/A

ID:	014
Receiving Water:	UNNAMED WETLAND
Latitude (DD.dddd):	42.8862995847231 N
Longitude (DD.dddd):	71.3481292089705 W
Description:	Discharge from proposed BMP 1012
Impaired:	No
Pollutant:	N/A
TMDL ID:	N/A
TMDL Name:	N/A
Pollutant:	N/A
Tier Designation:	N/A

ID:	015
Receiving Water:	UNNAMED WETLAND
Latitude (DD.dddd):	42.8866911245982 N
Longitude (DD.dddd):	71.3476667780179 W
Description:	Discharge from BMP 1012 access road ditch
Impaired:	No
Pollutant:	N/A
TMDL ID:	N/A
TMDL Name:	N/A
Pollutant:	N/A
Tier Designation:	N/A

ID:	016
Receiving Water:	UNNAMED WETLAND
Latitude (DD.dddd):	42.8876037510898 N
Longitude (DD.dddd):	71.3455621047905 W
Description:	Discharge from proposed Connector Road ditch to the east
Impaired:	No
Pollutant:	N/A
TMDL ID:	N/A
TMDL Name:	N/A
Pollutant:	N/A
Tier Designation:	N/A

ID:	017
Receiving Water:	UNNAMED WETLAND
Latitude (DD.dddd):	42.8881734338386 N
Longitude (DD.dddd):	-71.3450093632733 W
Description:	Discharge from proposed Connector Road ditch to the east
Impaired:	No
Pollutant:	N/A
TMDL ID:	N/A
TMDL Name:	N/A
Pollutant:	N/A
Tier Designation:	N/A

ID:	018
Receiving Water:	UNNAMED WETLAND
Latitude (DD.dddd):	42.8880228156802 N
Longitude (DD.dddd):	71.3429177523401 W
Description:	Discharge from proposed Connector Road ditch to the west
Impaired:	No
Pollutant:	N/A
TMDL ID:	N/A
TMDL Name:	N/A
Pollutant:	N/A
Tier Designation:	N/A

ID:	019
Receiving Water:	UNNAMED WETLAND
Latitude (DD.dddd):	42.8893205077252 N
Longitude (DD.dddd):	71.3381790082471 W
Description:	Discharge from proposed BMP 1038
Impaired:	No
Pollutant:	N/A
TMDL ID:	N/A
TMDL Name:	N/A
Pollutant:	N/A
Tier Designation:	N/A

ID:	020
Receiving Water:	UNNAMED WETLAND
Latitude (DD.dddd):	42.8885824935154 N
Longitude (DD.dddd):	71.3374729283753 W
Description:	Discharge from Madden Road ditch
Impaired:	No
Pollutant:	N/A
TMDL ID:	N/A
TMDL Name:	N/A
Pollutant:	N/A
Tier Designation:	N/A

ID:	021
Receiving Water:	UNNAMED WETLAND
Latitude (DD.dddd):	42.8886947569128 N
Longitude (DD.dddd):	71.3362754255992 W
Description:	Discharge from Madden Road ditch
Impaired:	No
Pollutant:	N/A
TMDL ID:	N/A
TMDL Name:	N/A
Pollutant:	N/A
Tier Designation:	N/A

ID:	022
Receiving Water:	NHRIV700061203-11 BEAVER BROOK
Latitude (DD.dddd):	42.8901840500080 N
Longitude (DD.dddd):	71.3337574922629 W
Description:	Discharge from proposed BMP 1052
Impaired:	Yes
Pollutant:	Chloride
TMDL ID:	33883
TMDL Name:	NE REGIONAL MERCURY TMDL
Pollutant:	Mercury
Tier Designation:	N/A

ID:	023
Receiving Water:	NHRIV700061203-11 BEAVER BROOK
Latitude (DD.dddd):	42.8897460058317 N
Longitude (DD.dddd):	71.3317838195237 W
Description:	Discharge from drainage at Franklin Street and bridge construction
Impaired:	Yes
Pollutant:	Chloride
TMDL ID:	33883
TMDL Name:	NE REGIONAL MERCURY TMDL
Pollutant:	Mercury
Tier Designation:	N/A

ID:	024
Receiving Water:	NHRIV700061203-11 BEAVER BROOK
Latitude (DD.dddd):	42.8892766342577 N
Longitude (DD.dddd):	71.3313508091357 W
Description:	Discharge from proposed BMP 11
Impaired:	Yes
Pollutant:	Chloride
TMDL ID:	33883
TMDL Name:	NE REGIONAL MERCURY TMDL
Pollutant:	Mercury
Tier Designation:	N/A

ID:	025
Receiving Water:	NHRIV700061203-11 BEAVER BROOK
Latitude (DD.dddd):	42.8881144092417 N
Longitude (DD.dddd):	-71.330765496189 W
Description:	Discharge from proposed BMP 15
Impaired:	Yes
Pollutant:	Chloride
TMDL ID:	33883
TMDL Name:	NE REGIONAL MERCURY TMDL
Pollutant:	Mercury
Tier Designation:	N/A

ID:	026
Receiving Water:	NHRIV700061203-11 BEAVER BROOK
Latitude (DD.dddd):	42.8916144727694 N
Longitude (DD.dddd):	71.3319450409200 W
Description:	Discharge from proposed BMP 1062
Impaired:	Yes
Pollutant:	Chloride
TMDL ID:	33883
TMDL Name:	NE REGIONAL MERCURY TMDL
Pollutant:	Mercury
Tier Designation:	N/A

ID:	027
Receiving Water:	UNNAMED WETLAND
Latitude (DD.dddd):	42.8945371870171 N
Longitude (DD.dddd):	71.328491102972 W
Description:	Discharge from existing drainage at Manchester Road
Impaired:	No
Pollutant:	N/A
TMDL ID:	N/A
TMDL Name:	N/A
Pollutant:	N/A
Tier Designation:	N/A

ID:	028
Receiving Water:	NHRIV700061203-45 UNNAMED BROOK
Latitude (DD.dddd):	42.8897891367285 N
Longitude (DD.dddd):	71.3271548413868 W
Description:	Discharge form existing drainage at Crystal Ave
Impaired:	No
Pollutant:	N/A
TMDL ID:	33883
TMDL Name:	NE REGIONAL MERCURY TMDL
Pollutant:	Mercury
Tier Designation:	N/A

ID:	029
Receiving Water:	UNNAMED WETLAND
Latitude (DD.dddd):	42.8910146710110 N
Longitude (DD.dddd):	71.3261832816322 W
Description:	Discharge from proposed BMP 208
Impaired:	No
Pollutant:	N/A
TMDL ID:	N/A
TMDL Name:	N/A
Pollutant:	N/A
Tier Designation:	N/A

ID:	030
Receiving Water:	UNNAMED WETLAND
Latitude (DD.dddd):	42.8915807545743 N
Longitude (DD.dddd):	71.3249989834239 W
Description:	Discharge from existing drainage at Pinkerton Street
Impaired:	No
Pollutant:	N/A
TMDL ID:	N/A
TMDL Name:	N/A
Pollutant:	N/A
Tier Designation:	N/A

ID:	031
Receiving Water:	UNNAMED WETLAND
Latitude (DD.dddd):	42.8959149110498 N
Longitude (DD.dddd):	71.3260760971234 W
Description:	Discharge from existing drainage at Tsienneto Drive
Impaired:	No
Pollutant:	N/A
TMDL ID:	N/A
TMDL Name:	N/A
Pollutant:	N/A
Tier Designation:	N/A

ID:	032
Receiving Water:	UNNAMED WETLAND
Latitude (DD.dddd):	42.8962526323408 N
Longitude (DD.dddd):	71.3258044731297 W
Description:	Discharge from proposed BMP 1085
Impaired:	No
Pollutant:	N/A
TMDL ID:	N/A
TMDL Name:	N/A
Pollutant:	N/A
Tier Designation:	N/A

ID:	033
Receiving Water:	UNNAMED WETLAND
Latitude (DD.dddd):	42.9002418781078 N
Longitude (DD.dddd):	71.3209502181594 W
Description:	Discharge from pipe extension
Impaired:	No
Pollutant:	N/A
TMDL ID:	N/A
TMDL Name:	N/A
Pollutant:	N/A
Tier Designation:	N/A

ID:	034
Receiving Water:	NHRIV700061203-09 BEAVER BROOK
Latitude (DD.dddd):	42.9024323814472 N
Longitude (DD.dddd):	71.3178543738032 W
Description:	Discharge from existing drainage at Rt 28 Bypass
Impaired:	Yes
Pollutant:	Biotic Index, Chloride, Bacteria, pH
TMDL ID:	33883
TMDL Name:	NE REGIONAL MERCURY TMDL
Pollutant:	Mercury
TMDL ID:	39272
TMDL Name:	NEW HAMPSHIRE STATEWIDE BACTERIA
Pollutant:	Bacteria
Tier Designation:	N/A

ID:	035
Receiving Water:	NHRIV700061203-09 BEAVER BROOK
Latitude (DD.dddd):	42.9005126618534 N
Longitude (DD.dddd):	71.3166586331376 W
Description:	Discharge from proposed BMP 308
Impaired:	Yes
Pollutant:	Biotic Index, Chloride, Bacteria, pH
TMDL ID:	33883
TMDL Name:	NE REGIONAL MERCURY TMDL
Pollutant:	Mercury
TMDL ID:	39272
TMDL Name:	NEW HAMPSHIRE STATEWIDE BACTERIA
Pollutant:	Bacteria
Tier Designation:	N/A

ID:	036
Receiving Water:	NHRIV700061203-09 BEAVER BROOK
Latitude (DD.dddd):	42.9029339820498 N
Longitude (DD.dddd):	71.3176696246566 W
Description:	Discharge from existing drainage on Tsienneto Road
Impaired:	Yes
Pollutant:	Biotic Index, Chloride, Bacteria, pH
TMDL ID:	33883
TMDL Name:	NE REGIONAL MERCURY TMDL
Pollutant:	Mercury
TMDL ID:	39272
TMDL Name:	NEW HAMPSHIRE STATEWIDE BACTERIA
Pollutant:	Bacteria
Tier Designation:	N/A

ID:	037
Receiving Water:	NHRIV700061203-09 BEAVER BROOK
Latitude (DD.dddd):	42.9022728681286 N
Longitude (DD.dddd):	71.3157306167951 W
Description:	Discharge from proposed BMP 1117
Impaired:	Yes
Pollutant:	Biotic Index, Chloride, Bacteria, pH
TMDL ID:	33883
TMDL Name:	NE REGIONAL MERCURY TMDL
Pollutant:	Mercury
TMDL ID:	39272
TMDL Name:	NEW HAMPSHIRE STATEWIDE BACTERIA
Pollutant:	Bacteria
Tier Designation:	N/A

ID:	038
Receiving Water:	UNNAMED WETLAND
Latitude (DD.dddd):	42.9043443267309 N
Longitude (DD.dddd):	71.3142602562654 W
Description:	Discharge from pipe extension
Impaired:	No
Pollutant:	N/A
TMDL ID:	N/A
TMDL Name:	N/A
Pollutant:	N/A
Tier Designation:	N/A

ID:	039
Receiving Water:	UNNAMED WETLAND
Latitude (DD.dddd):	42.9041694215896 N
Longitude (DD.dddd):	71.3141303077361 W
Description:	Discharge from existing drainage on Tsienneto Road
Impaired:	No
Pollutant:	N/A
TMDL ID:	N/A
TMDL Name:	N/A
Pollutant:	N/A
Tier Designation:	N/A

ID:	040
Receiving Water:	UNNAMED WETLAND
Latitude (DD.dddd):	42.9033382852318 N
Longitude (DD.dddd):	71.313439016244 W
Description:	Discharge from proposed BMP 1128
Impaired:	No
Pollutant:	N/A
TMDL ID:	N/A
TMDL Name:	N/A
Pollutant:	N/A
Tier Designation:	N/A

ID:	041
Receiving Water:	UNNAMED WETLAND
Latitude (DD.dddd):	42.9032332503874 N
Longitude (DD.dddd):	71.3087796075526 W
Description:	Discharge from existing drainage at Barkland and Fieldstone Drive
Impaired:	No
Pollutant:	N/A
TMDL ID:	N/A
TMDL Name:	N/A
Pollutant:	N/A
Tier Designation:	N/A

ID:	042
Receiving Water:	UNNAMED WETLAND
Latitude (DD.dddd):	42.9044257659756 N
Longitude (DD.dddd):	71.3060151119384 W
Description:	Discharge from existing drainage at Horseshoe and Moringside Dr
Impaired:	No
Pollutant:	N/A
TMDL ID:	N/A
TMDL Name:	N/A
Pollutant:	N/A
Tier Designation:	N/A

ID:	043
Receiving Water:	NHRIV700061203-29 CAT O BROOK SOUTH
Latitude (DD.dddd):	42.9072331194489 N
Longitude (DD.dddd):	71.3069954137941 W
Description:	Discharge from pipe extensions
Impaired:	No
Pollutant:	N/A
TMDL ID:	33883
TMDL Name:	NE REGIONAL MERCURY TMDL
Pollutant:	Mercury
Tier Designation:	N/A

ID:	044
Receiving Water:	NHRIV700061203-29 CAT O BROOK SOUTH
Latitude (DD.dddd):	42.9087569750627 N
Longitude (DD.dddd):	71.3060598712851 W
Description:	Discharge from existing drainage at Scenic Drive
Impaired:	No
Pollutant:	N/A
TMDL ID:	33883
TMDL Name:	NE REGIONAL MERCURY TMDL
Pollutant:	Mercury
Tier Designation:	N/A

ID:	045
Receiving Water:	NHRIV700061203-29 CAT O BROOK SOUTH
Latitude (DD.dddd):	42.9086397567961 N
Longitude (DD.dddd):	71.3057948327358 W
Description:	Discharge from pipe extension
Impaired:	No
Pollutant:	N/A
TMDL ID:	33883
TMDL Name:	NE REGIONAL MERCURY TMDL
Pollutant:	Mercury
Tier Designation:	N/A

ID:	046
Receiving Water:	NHRIV700061203-29 CAT O BROOK SOUTH
Latitude (DD.dddd):	42.908015416430 N
Longitude (DD.dddd):	1.3039224450429 W
Description:	Discharge from proposed BMP 1159
Impaired:	No
Pollutant:	N/A
TMDL ID:	33883
TMDL Name:	NE REGIONAL MERCURY TMDL
Pollutant:	Mercury
Tier Designation:	N/A

ID:	047
Receiving Water:	UNNAMED WETLAND
Latitude (DD.dddd):	42.9090311439185 N
Longitude (DD.dddd):	71.3053478612763 W
Description:	Discharge from proposed drainage at Jeff Lane
Impaired:	No
Pollutant:	N/A
TMDL ID:	N/A
TMDL Name:	N/A
Pollutant:	N/A
Tier Designation:	N/A

ID:	048
Receiving Water:	UNNAMED WETLAND
Latitude (DD.dddd):	42.9099003446151 N
Longitude (DD.dddd):	71.3039759187000 W
Description:	Discharge from pipe extension
Impaired:	No
Pollutant:	N/A
TMDL ID:	N/A
TMDL Name:	N/A
Pollutant:	N/A
Tier Designation:	N/A

ID:	049
Receiving Water:	NHRIV700061203-08 CAT O BROOK NORTH
Latitude (DD.dddd):	42.9100241291097 N
Longitude (DD.dddd):	71.3028465190590 W
Description:	Discharge from proposed bridge
Impaired:	No
Pollutant:	N/A
TMDL ID:	33883
TMDL Name:	NE REGIONAL MERCURY TMDL
Pollutant:	Mercury
Tier Designation:	N/A

ID:	050
Receiving Water:	NHRIV700061203-08 CAT O BROOK NORTH
Latitude (DD.dddd):	42.9107387303041 N
Longitude (DD.dddd):	71.3018452393074 W
Description:	Discharge from proposed BMP 101 / 417
Impaired:	No
Pollutant:	N/A
TMDL ID:	33883
TMDL Name:	NE REGIONAL MERCURY TMDL
Pollutant:	Mercury
Tier Designation:	N/A

ID:	051
Receiving Water:	NHRIV700061203-08 CAT O BROOK NORTH
Latitude (DD.dddd):	42.9093492036251 N
Longitude (DD.dddd):	71.3025103167417 W
Description:	Discharge from proposed BMP 412
Impaired:	No
Pollutant:	N/A
TMDL ID:	33883
TMDL Name:	NE REGIONAL MERCURY TMDL
Pollutant:	Mercury
Tier Designation:	N/A

ID:	052
Receiving Water:	NHLAK700061203-02-01 BEAVER LAKE
Latitude (DD.dddd):	42.9081479480523 N
Longitude (DD.dddd):	71.3026139473469 W
Description:	Discharge from Chester Road ditch
Impaired:	Yes
Pollutant:	Chlorophyll A, pH, Phosphorous
TMDL ID:	33883
TMDL Name:	NE REGIONAL MERCURY TMDL
Pollutant:	Mercury
Tier Designation:	N/A

Endangered Species Protection

Using the instructions in Appendix D of the CGP, under which criterion listed below are you eligible for coverage under this permit?

The contractor is eligible to file for coverage under **criteria B** using the Tracking number provided by NHDOT once a SWPPP is accepted and a Department NOI is submitted to EPA

Provide a brief summary of the basis for criterion selection listed above [the necessary content for a supportive basis statement is provided under the criterion you selected].

> The US Fish and Wildlife Service (USFWS) Information for Planning and Conservation (IPAC) web tool was used to identify that the project area is located within the ranges of the federally threatened or endangered; Northern Long-eared Bat, (NLEB). A Northern Long-eared Bat Acoustic Survey for the potential presence or absence of the NLEB was performed within the I-93 Exit 4A interchange project area and NLEB were deemed to not be present. The brooks that receive discharge from the activity are not considered Essential Fish Habitat

The preparer shall include the attached US Fish and Wildlife and/or National Marine Fisheries Service correspondence in the SWPPP

Historic Preservation

Is the Department requiring, or is the Contractor installing per their SWPPP, any stormwater controls that require subsurface earth disturbance? Are you installing any stormwater controls as described in Appendix E that require subsurface earth disturbances?

☒ **YES;** Continue on to the next question.

☐ **NO**

Have prior surveys or evaluations conducted on the site already determined historic properties do not exist, or that prior disturbances have precluded the existence of historic properties?

☐ **YES;** No Potential to Cause Effects, checked Section 106 Programmatic Agreement Appendix B Certification The SWPPP preparer shall include the attached the Certification in the SWPPP. You are finished with section.

☒ **NO;** Continue on to the next question.

Have you determined that your installation of subsurface earth-disturbing stormwater controls will have no effect on historic properties?

☐ **YES;** No Historic Properties Affected checked Section 106 Programmatic Agreement Certification or effects memo. The SWPPP preparer shall include the attached the Certification in the SWPPP. You are finished with this section.

☒ **NO;** Continue on to the next question.

☐ **N/A**

Did the SHPO, THPO, or other tribal representative (whichever applies) respond to you within the 15 calendar days to indicate whether the subsurface earth disturbances caused by the installation of stormwater controls affect historic properties??

☒**YES;** Describe the nature of their response:

☐ Written Indication that no historic properties will be affected by the installation of storm water controls. Attach No Adverse Effects Memo to SWPPP

☒ Written indication that adverse effects to historic properties from the installation of stormwater controls can be mitigated by agreed upon actions. Attach Effects Memo and MOA to SWPPP.

☐ No agreement has been reached regarding measures to mitigate affects to historic properties from the installation of stormwater controls

☐ Other: (include text)

☐ **NO;** This means the SHPO did not have a timely response

☐ **N/A**

Certification

A responsible corporate officer should certify this NOI. For more information on the purpose and definition of this responsible party, please see Appendix I (I.11 Signatory Requirements) in the CGP.

Derry Londonderry 13065 CGP Discharge Locations

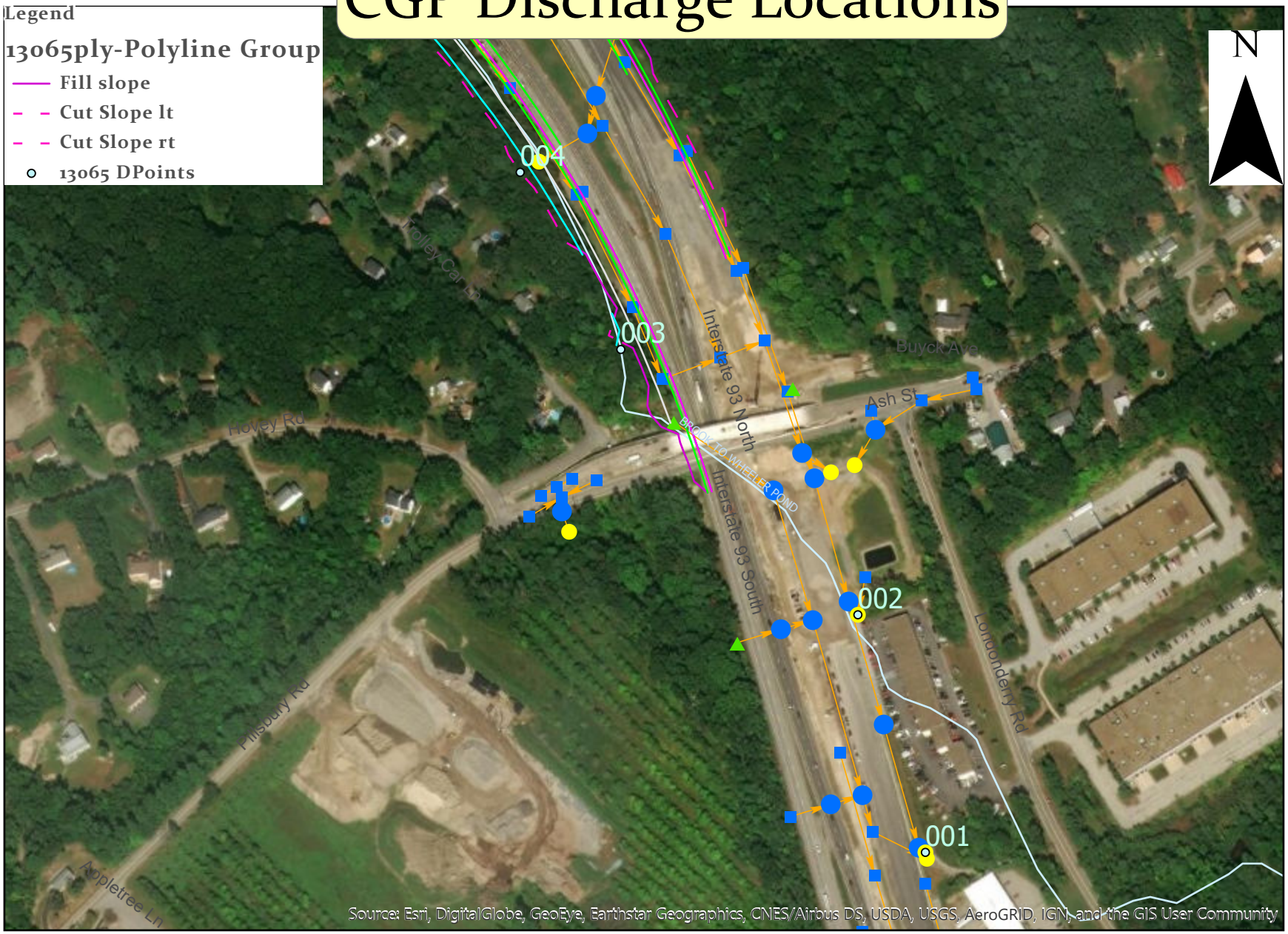

5/5/2020

0 500 1,000 2,000 US Feet

Derry Londonderry 13065 CGP Discharge Locations

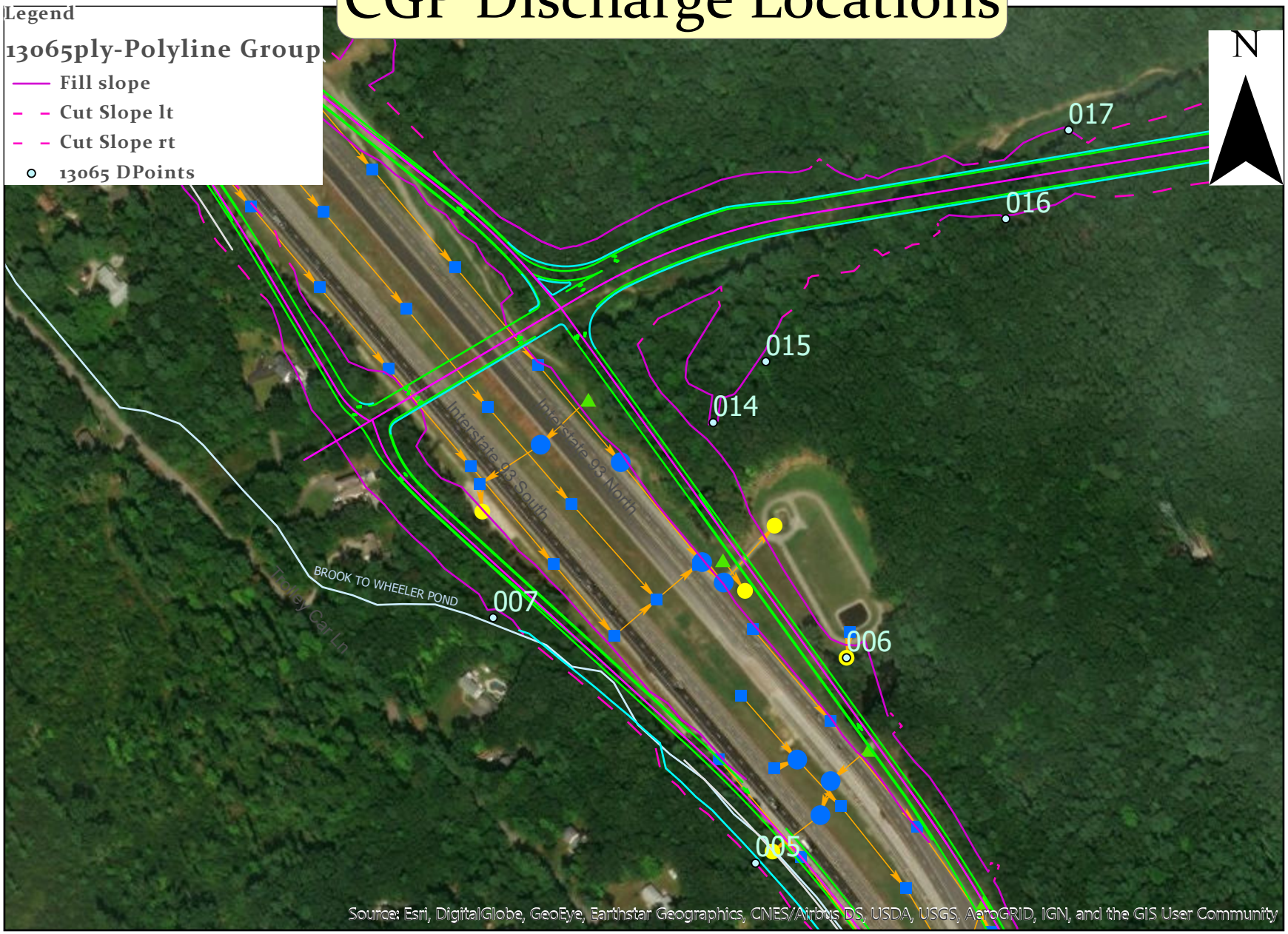

5/5/2020

0 500 1,000 2,000 US Feet

Derry Londonderry 13065 CGP Discharge Locations

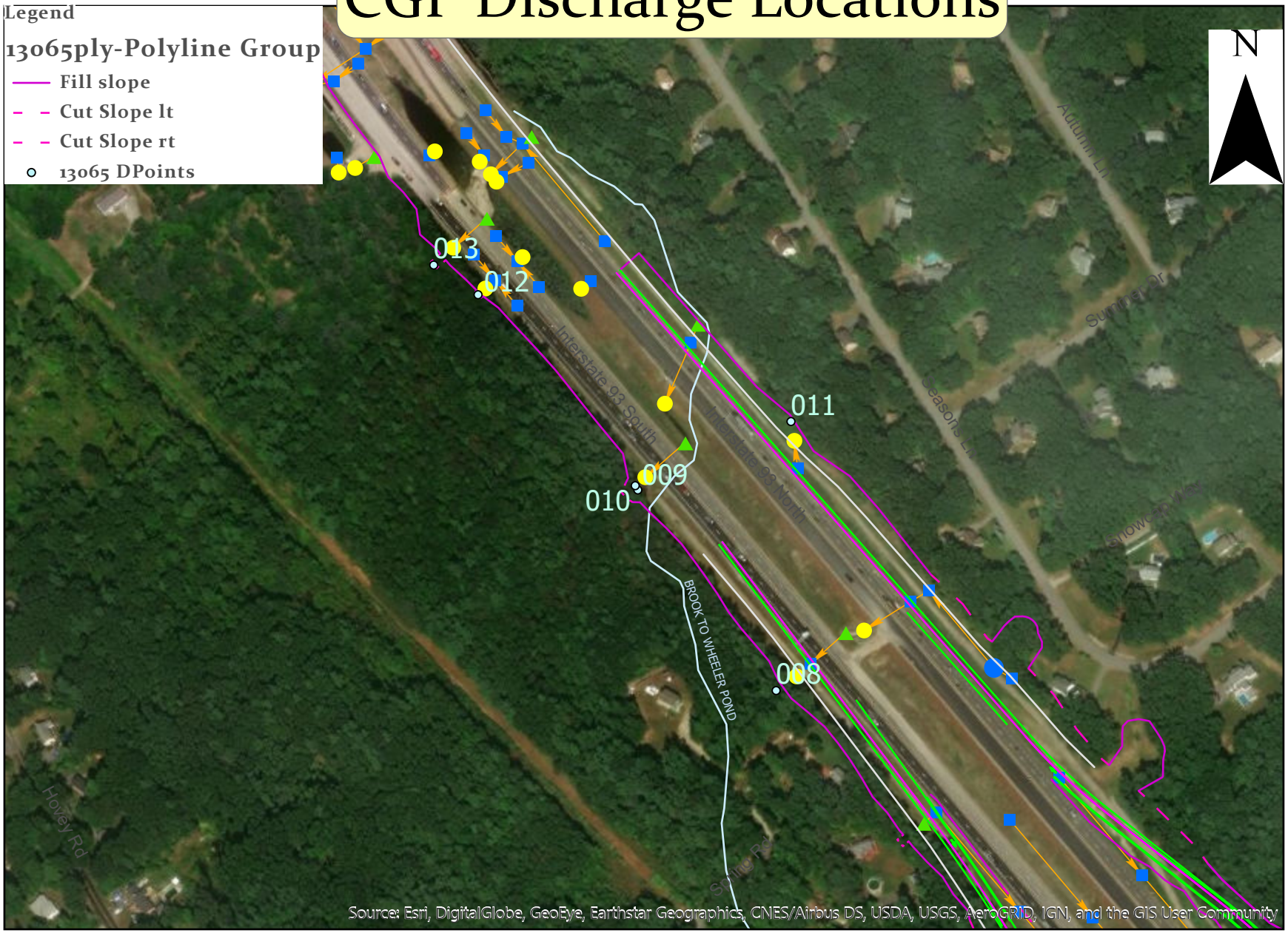

5/5/2020

0 500 1,000 2,000 US Feet

Derry Londonderry 13065 CGP Discharge Locations

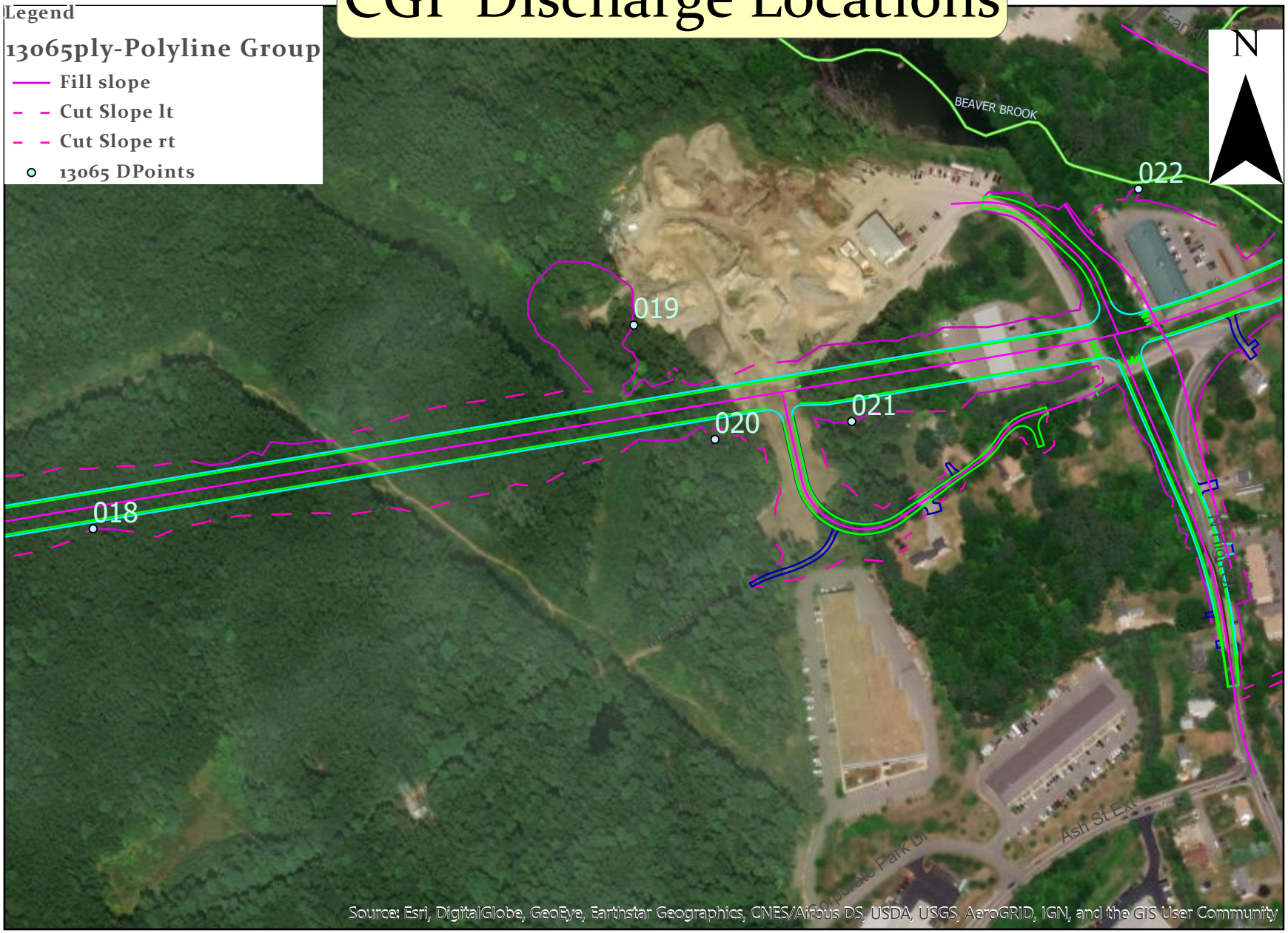

5/5/2020

0 500 1,000 2,000 US Feet

Derry Londonderry 13065 CGP Discharge Locations

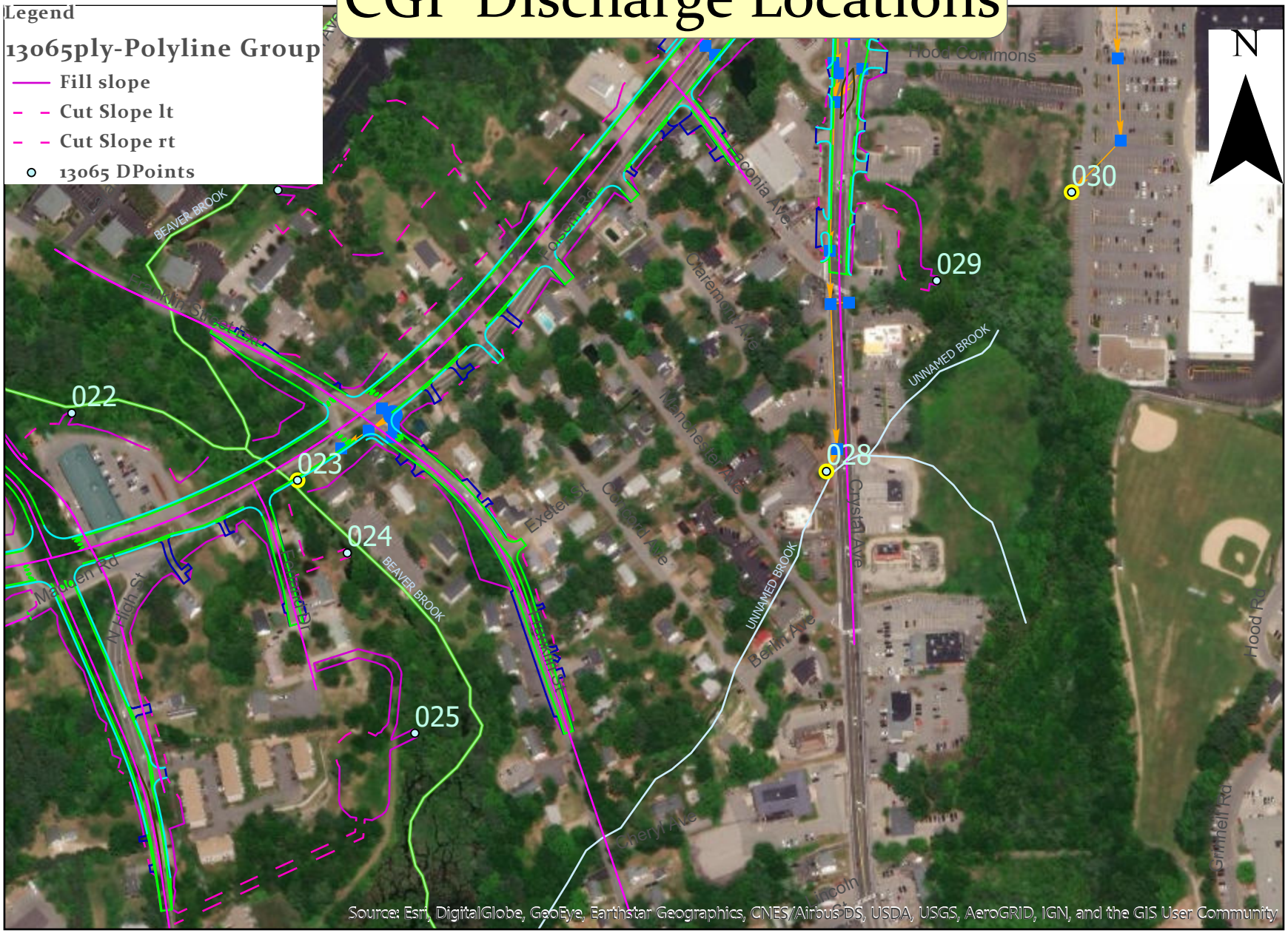

5/5/2020

0 500 1,000 2,000 US Feet

Derry Londonderry 13065 CGP Discharge Locations

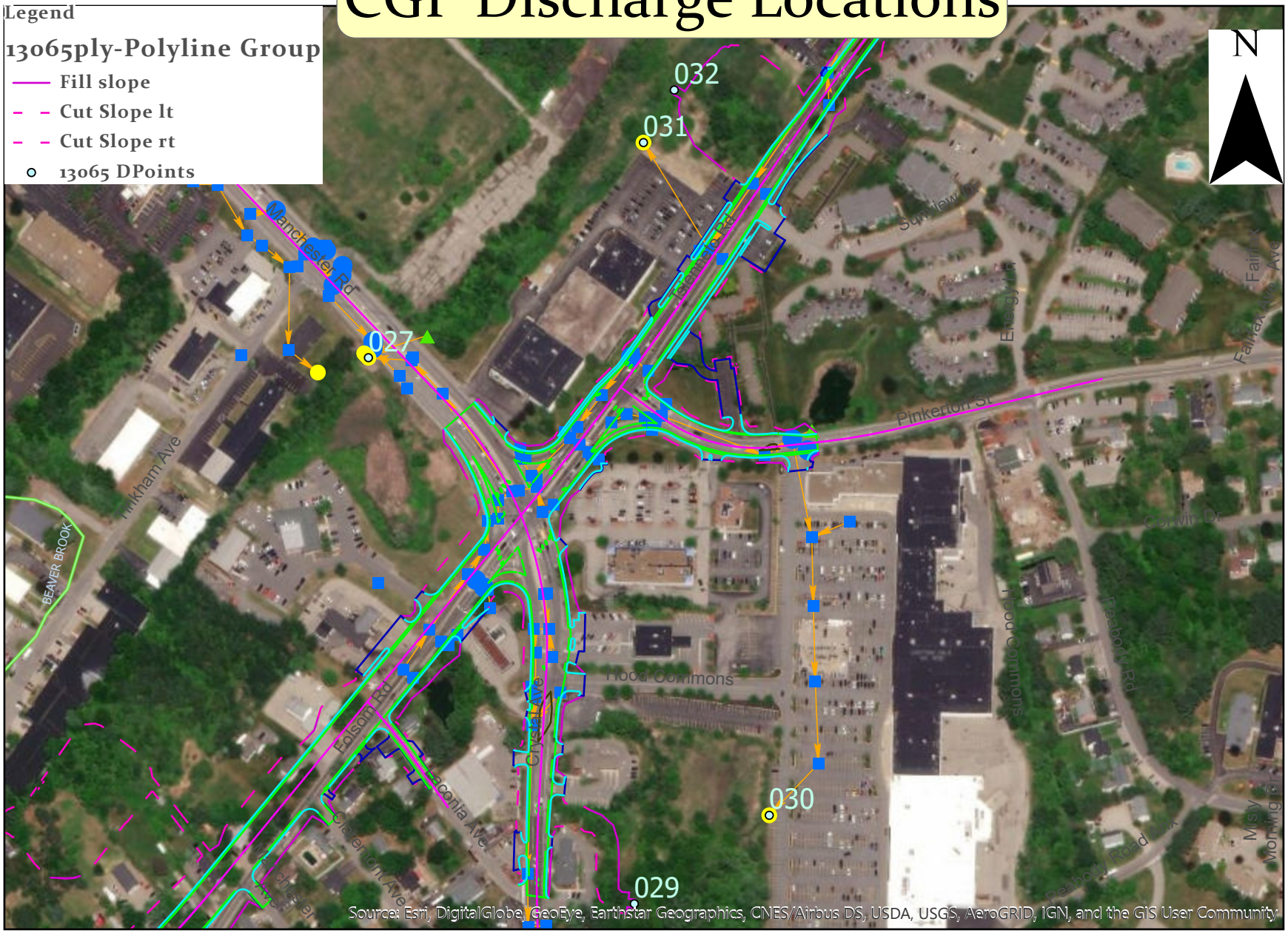

5/5/2020

0 500 1,000 2,000 US Feet

Derry Londonderry 13065 CGP Discharge Locations

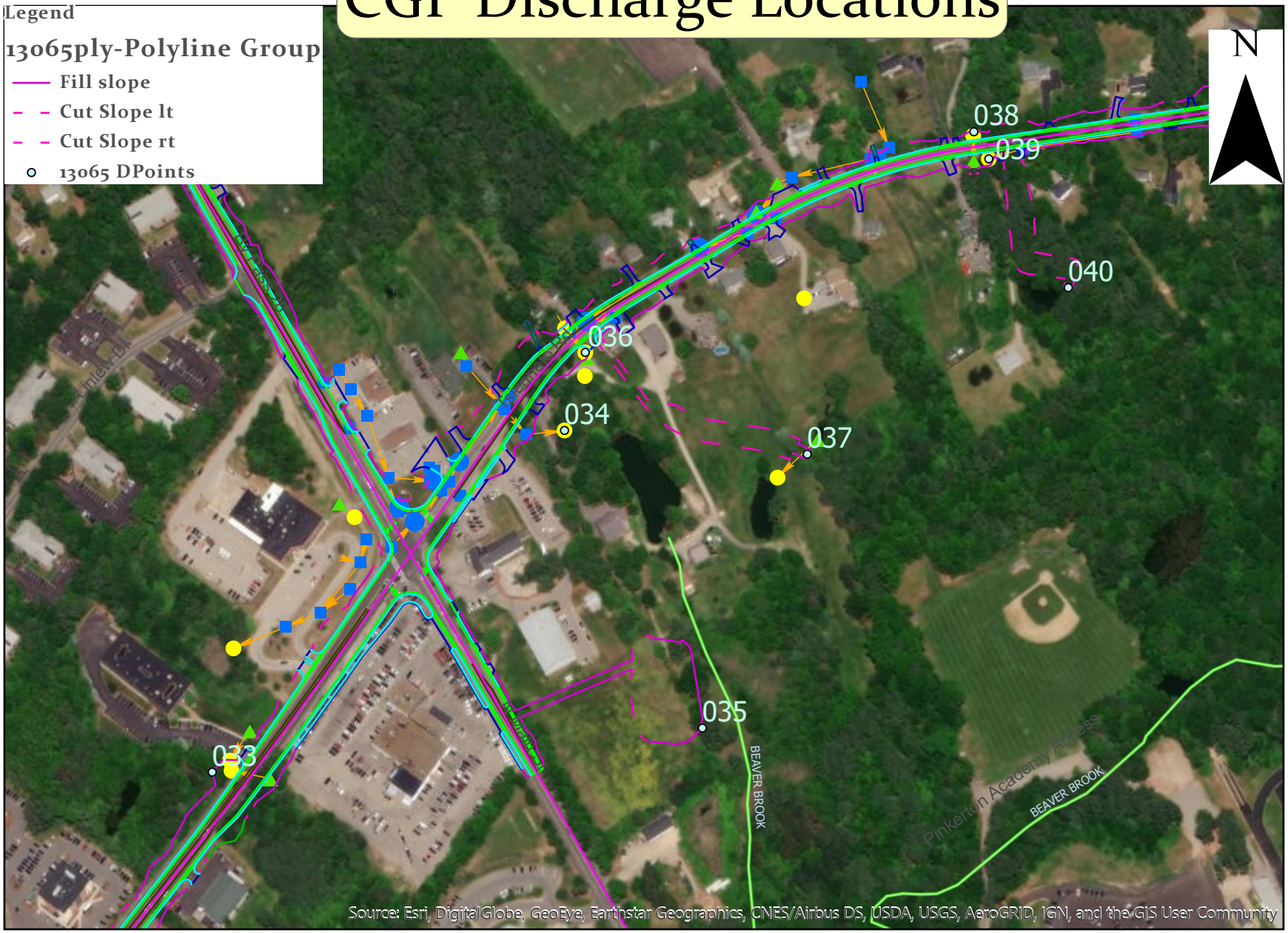

5/5/2020

0 500 1,000 2,000 US Feet

Derry Londonderry 13065 CGP Discharge Locations

5/5/2020

0 500 1,000 2,000 US Feet

Derry Londonderry 13065 CGP Discharge Locations

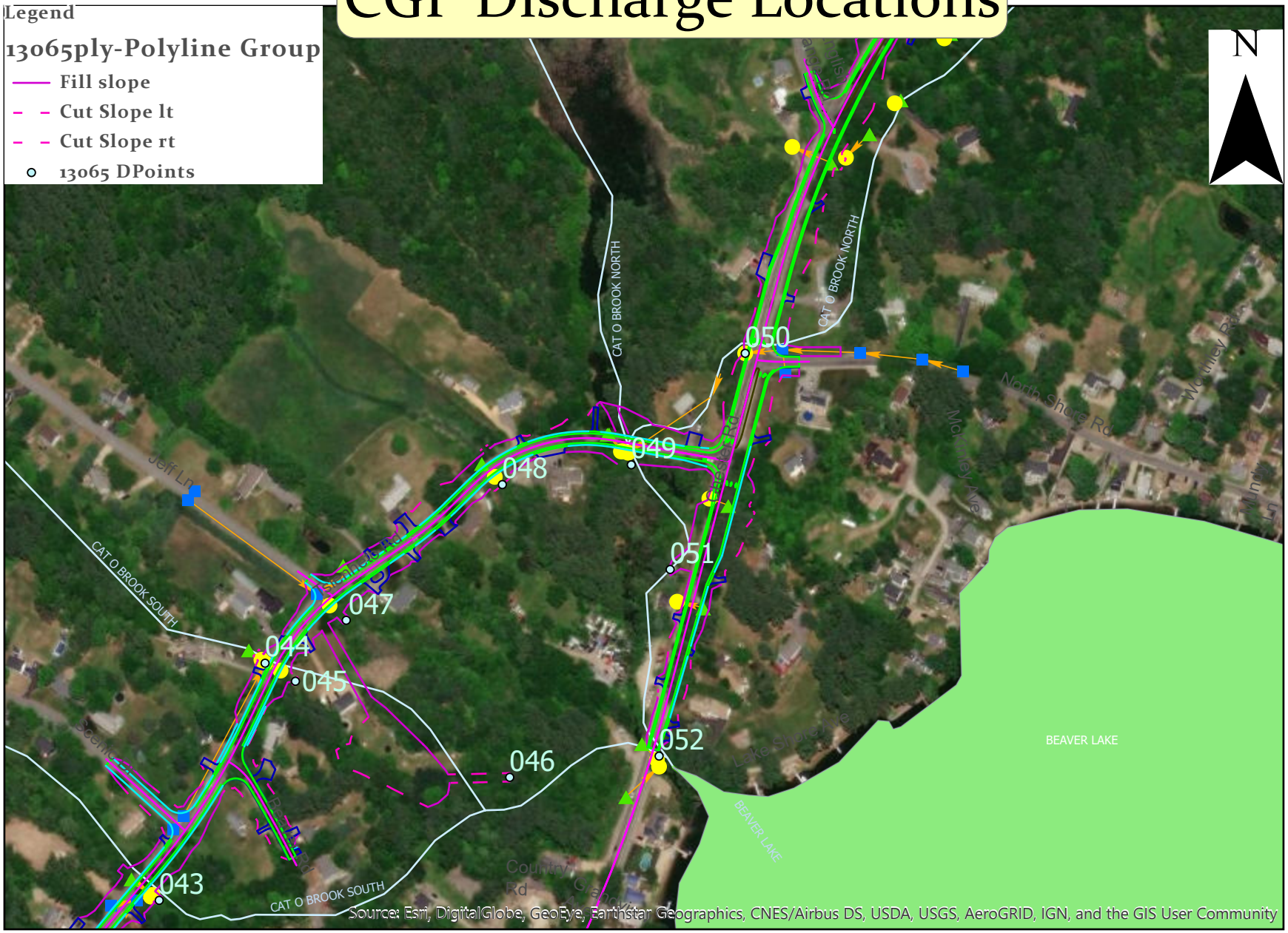

5/5/2020

0 500 1,000 2,000 US Feet