LEGEND

- Travel Way of Proposed Roadway
- Shoulder of Proposed Roadway
- Proposed Raised Traffic Islands
- Proposed Sidewalk
- Access Points to Proposed Roadway (Drives, etc.)
- Approximate Limit of Slope Work and Landscaping
- Removal of Existing Pavement Outside of Slope Work
- Existing Pavement (Roadways, Drives, Sidewalks, etc.)
- Existing Gravel Surface (Drives, Paths, etc.)
- Existing Tree and/or Brush Line
- Water (Rivers, Streams, Lakes, Ponds, Swamps, etc.)
- Buildings
- Wetlands
- Property Lines
- State, County, City and Town Lines
- Existing Easement Lines
- Proposed Easement Lines
- Existing R.O.W. (Right -of-Way)
- Proposed R.O.W.

Prepared By
New Hampshire Department of Transportation
Highway Design Bureau

DERRY 24861

PUBLIC INFORMATIONAL PLAN

NH 28 BYPASS / SCOBIE POND RD / ENGLISH RANGE RD
INTERSECTION IMPROVEMENTS

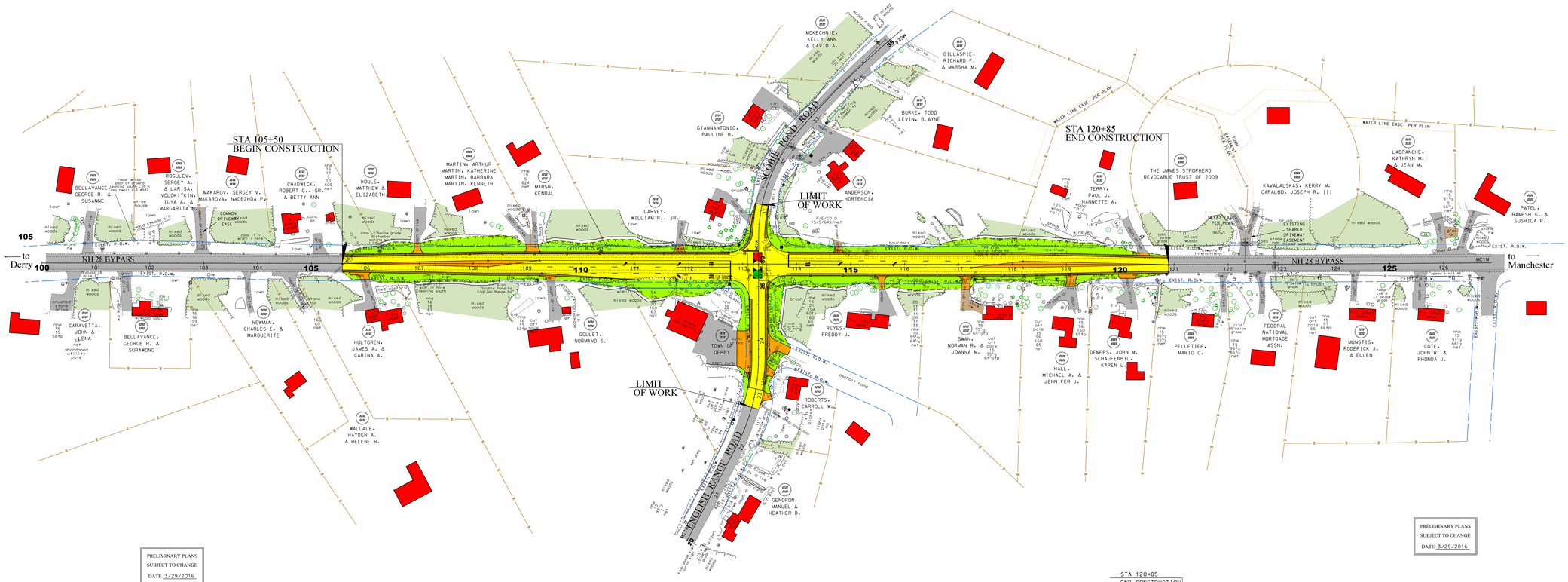



SCOBIE POND ROAD

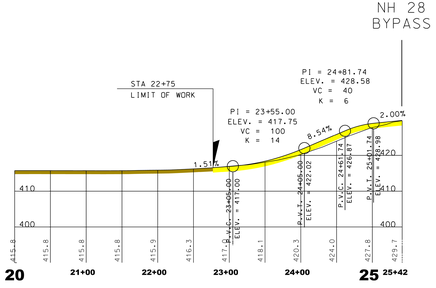

ENGLISH RANGE ROAD

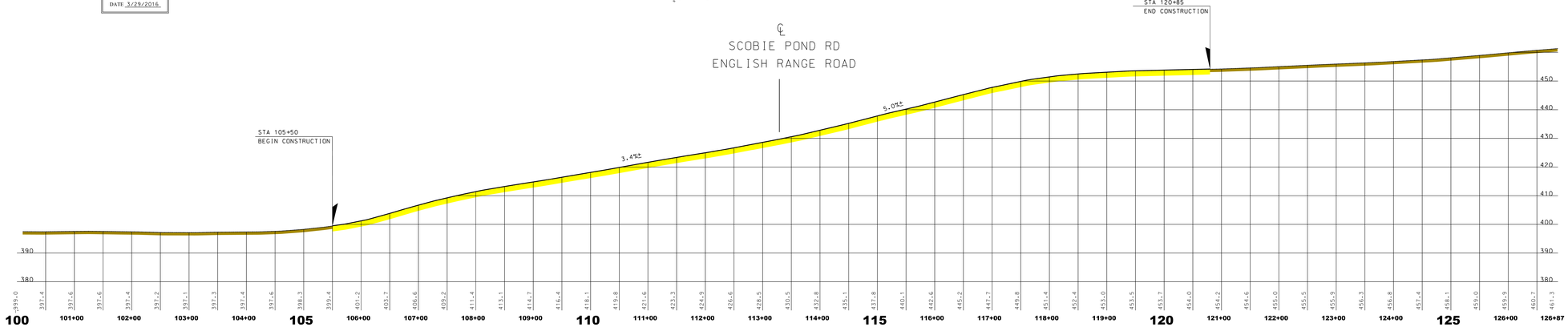

NH 28 BYPASS