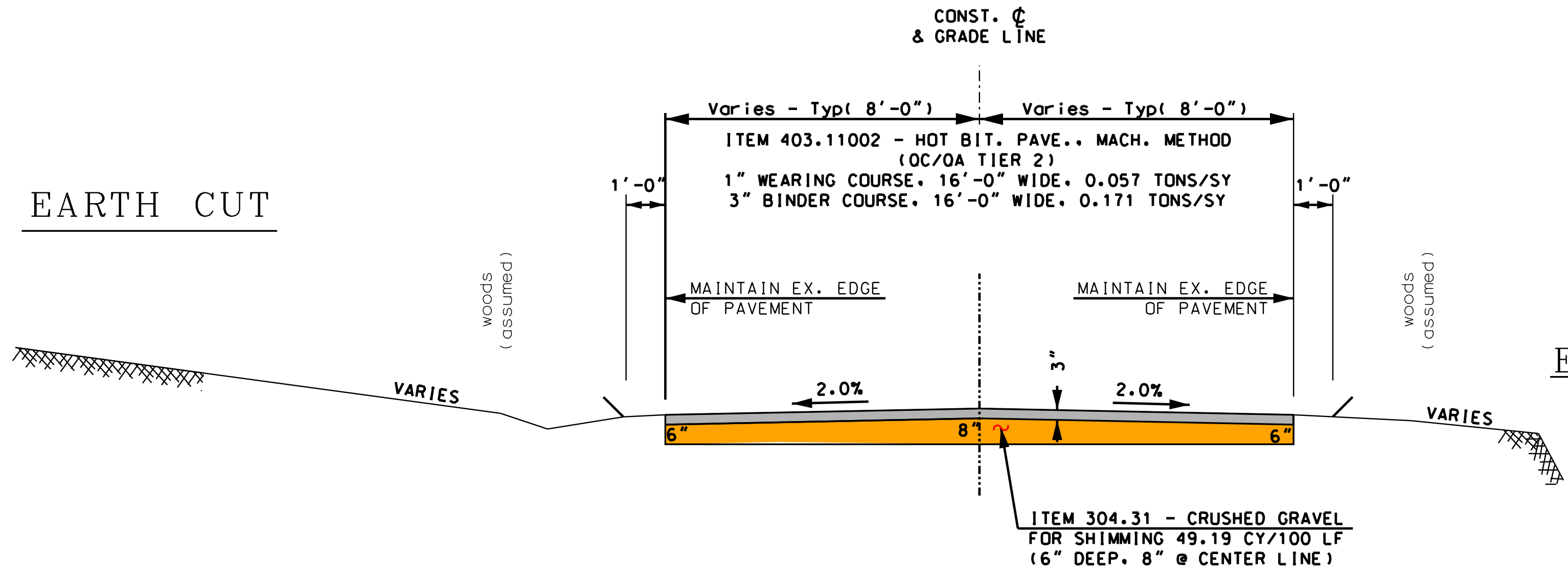


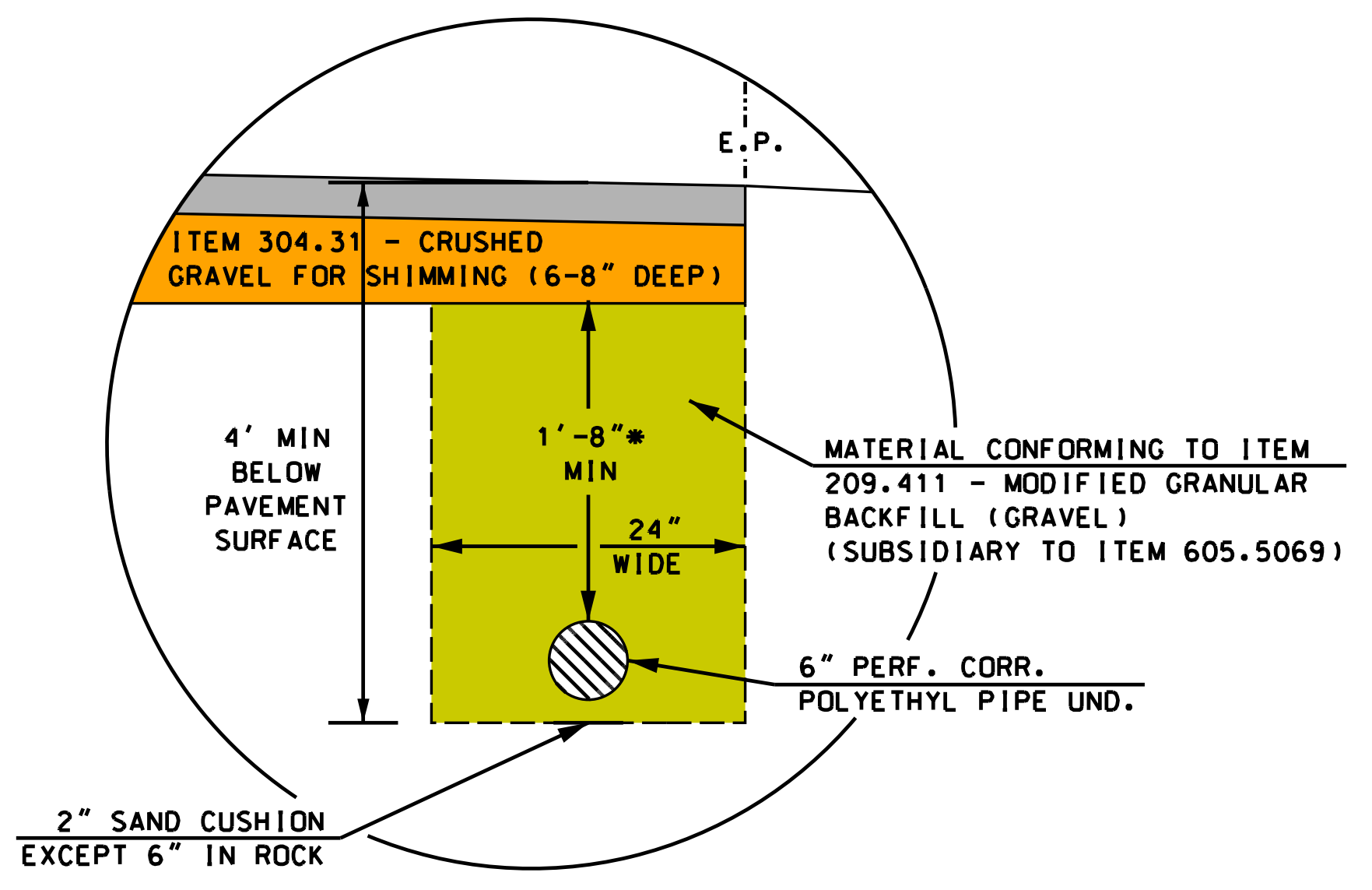
SDR PROCESSED	DATE	DATE	DATE	DATE
NEW DESIGN	JAA	04/2016		
SHEET CHECKED	NAME3			
AS BUILT DETAILS				

**EARTH CUT**



STA 36+50 - 47+25

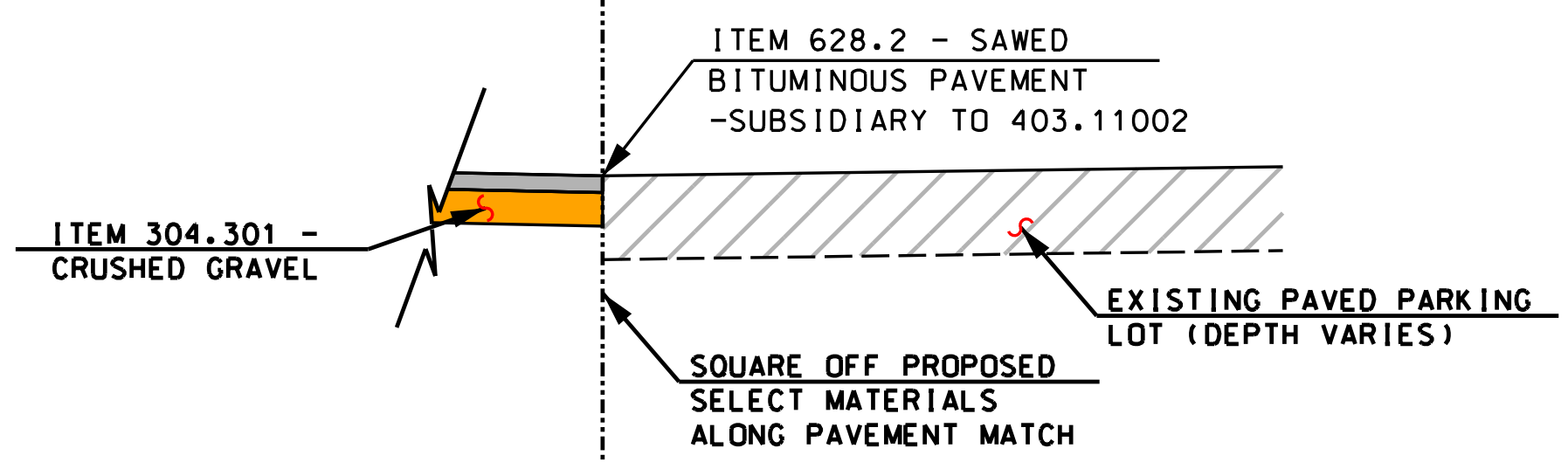
**EARTH FILL**



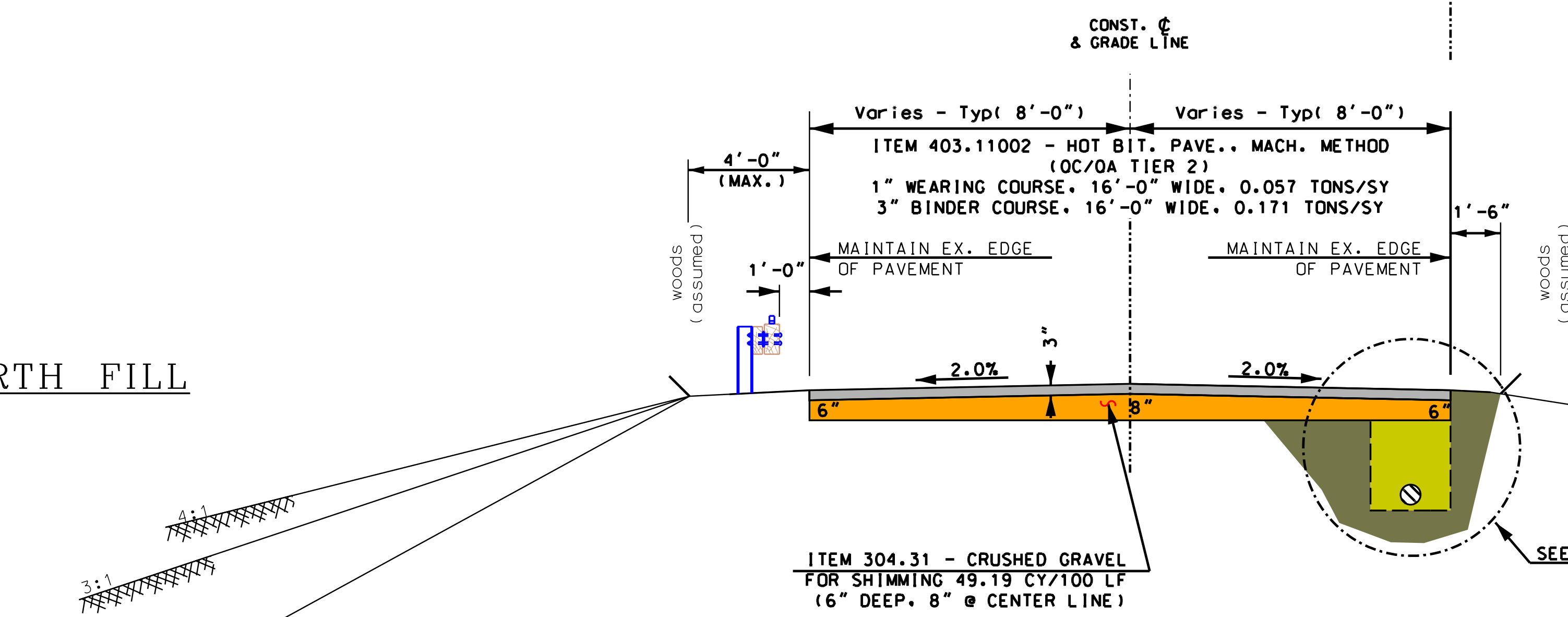
**UNDERDRAIN DETAIL**  
 STA 28+25 - 36+50 RT.

- NOTES:
1. PIPE UNDERDRAIN DETAIL DIFFERS FROM PLATE 3 OF STD. NO. HW-3.
  2. SEE DRAINAGE NOTES AND SPECIAL PROVISION AMENDMENT TO SECTION 605 FOR MORE INFORMATION.

**PARKING AREA DRIVE**  
 @ STA. 41+65 TO 42+10 RT

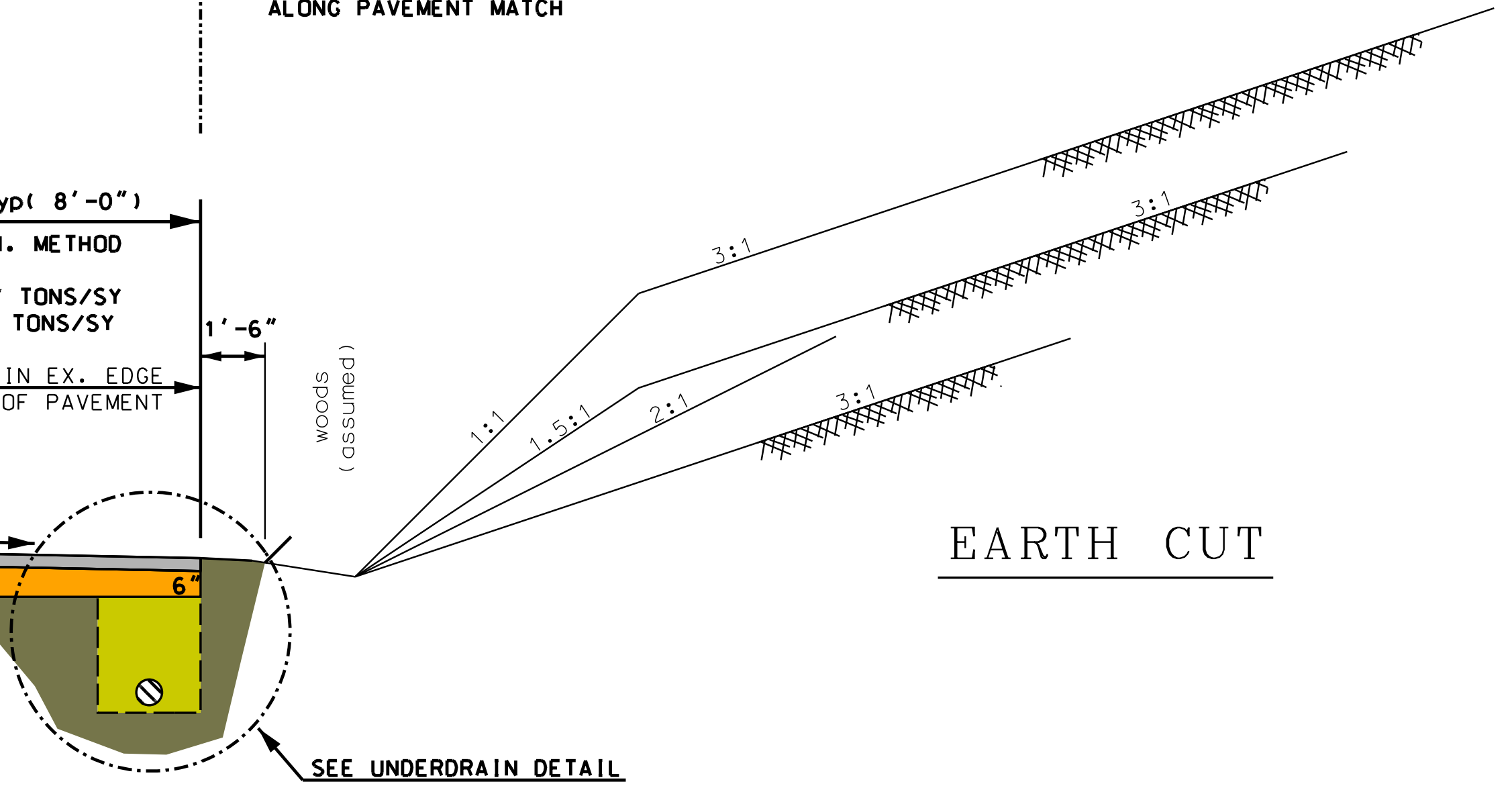


**EARTH FILL**



STA 10+05 - 36+50

**EARTH CUT**



NOT TO SCALE

STATE OF NEW HAMPSHIRE			
DEPARTMENT OF TRANSPORTATION • BUREAU OF HIGHWAY DESIGN			
<b>TYPICAL SECTIONS</b> <b>ST. GAUDENS ROAD</b>			
DGN	STATE PROJECT NO.	SHEET NO.	TOTAL SHEETS
\$FILENAME\$	\$STNO\$	\$PSETNO\$	\$PSETTOT\$