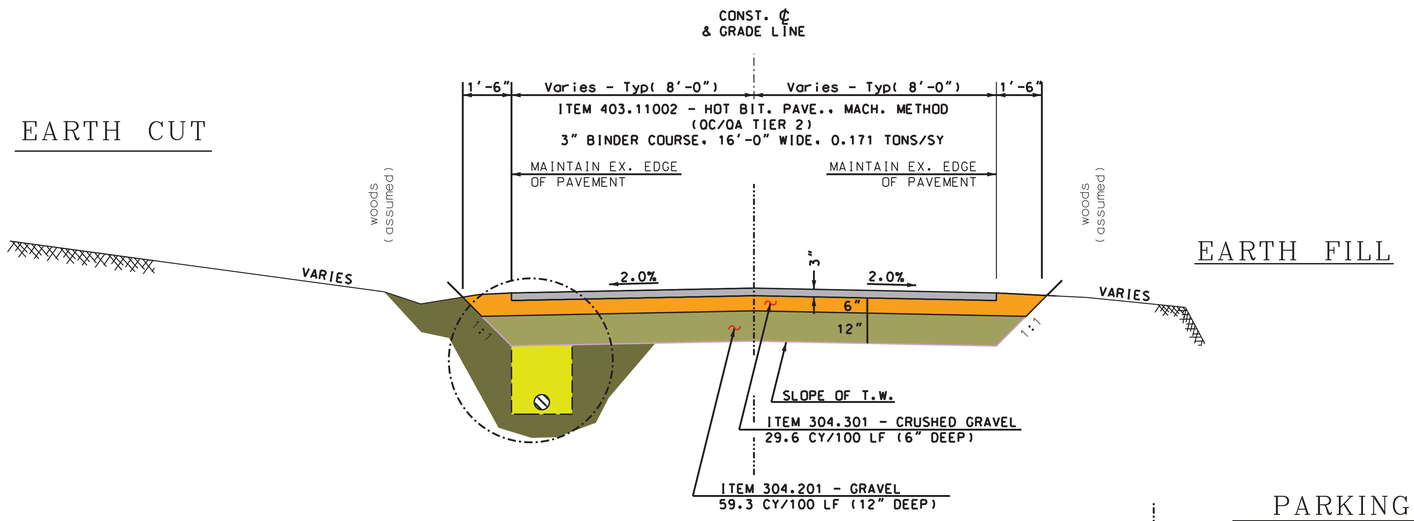

STA 36+50 - 45+40

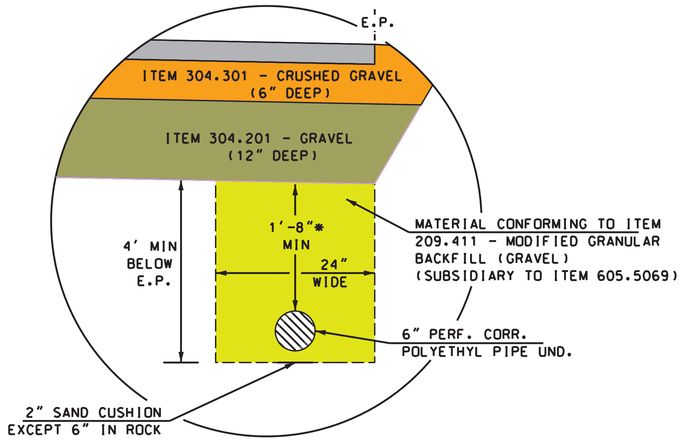

UNDERDRAIN DETAIL

STA 13+00 - 36+50 RT.
& 36+50 - 42+50 LT.

NOTES:

1. PIPE UNDERDRAIN DETAIL DIFFERS FROM PLATE 3 OF STD. NO. HW-3.
2. SEE DRAINAGE NOTES AND SPECIAL PROVISION AMENDMENT TO SECTION 605 FOR MORE INFORMATION.

PARKING AREA DRIVE
@ STA. 41+65 TO 42+10 RT

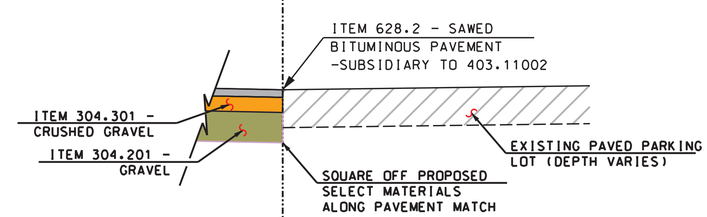

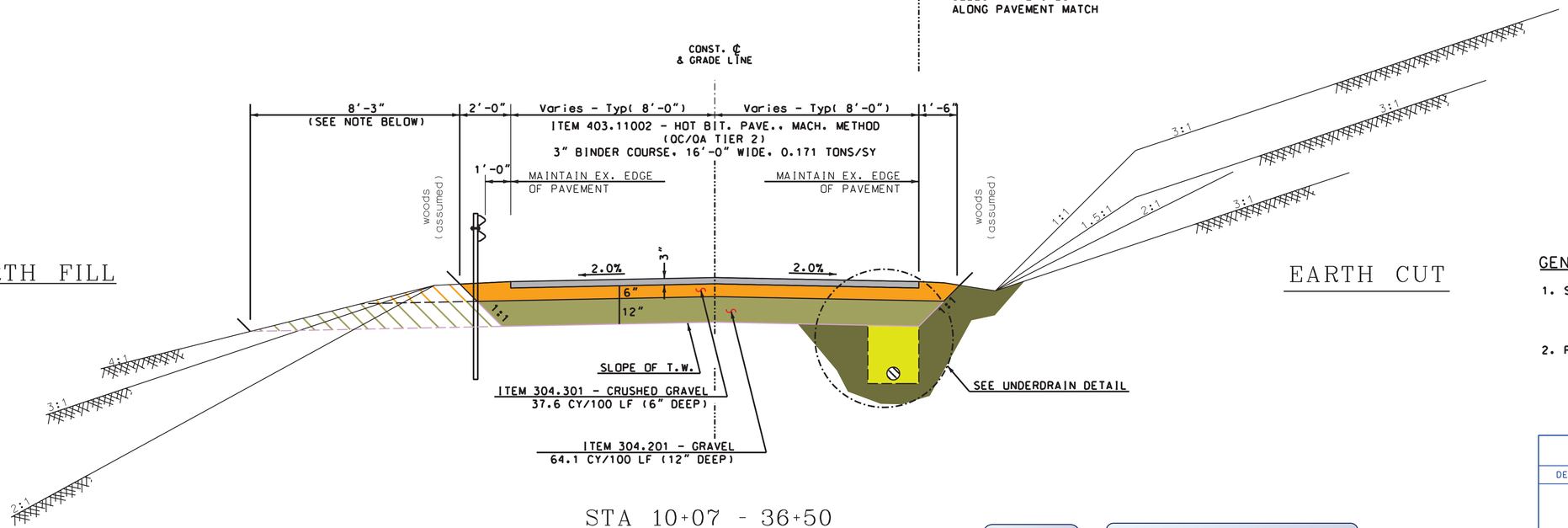

STA 10+07 - 36+50

GENERAL NOTES

1. SELECT MATERIALS TO BE DAYLIGHTED WHEN POSSIBLE. AVOID FILLING OVER TREE BASES AND ROOT STRUCTURE.
2. FIELD FIT UNDERDRAIN INSTALLATION AT STA. 36+80 TO 38+50 LT. BUT NOT LIMITED TO, AS TO MINIMIZE DAMAGE TO ANY TREE ROOT SYSTEM ALONG THE EDGE OF PROPOSED PAVEMENT LAYOUT.

DRAFT

FOR PUBLIC RELEASE

NOT TO SCALE

STATE OF NEW HAMPSHIRE

DEPARTMENT OF TRANSPORTATION • BUREAU OF HIGHWAY DESIGN

TYPICAL SECTIONS
ST. GAUDENS ROAD

DGN	STATE PROJECT NO.	SHEET NO.	TOTAL SHEETS
$FILENAME$	$STNO$	$PSETNO$	$PSETTOT$

REVISIONS AFTER PROPOSAL

NUMBER	DATE	STATION	STATION	DESCRIPTION

SDR PROCESSED DATE
NEW DESIGN JAA DATE 04/2016
SHEET CHECKED NAME3 DATE DATE3
AS BUILT DETAILS DATE