
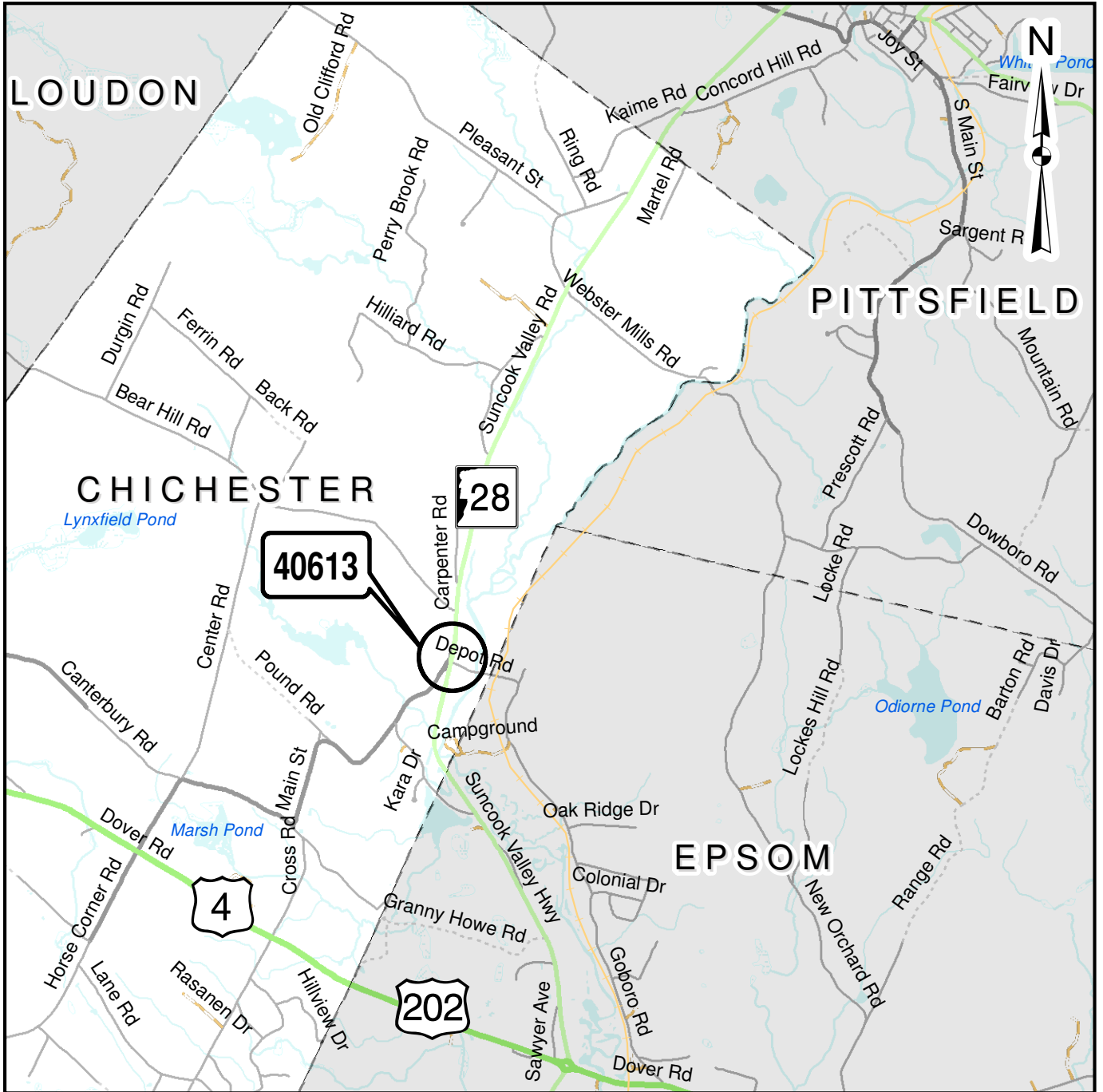









# CHICHESTER - NH 28 / MAIN ST



## LEGEND

-  Streams
-  Water Bodies
-  US Routes
-  State Routes
-  Interstates
-  Local Roads
-  Town Boundary



State #: 40631  
Federal #: X-A004(441)

## LOCATION MAP

