1: North Country Connectivity Map

Corridor Connectivity
- Connection Gap
- Low Level of Bicycle Traffic Stress

Existing Bicycle / Trail Facilities
- Shared-use Path / Rail Trail
- Bicycle Lanes

RPC Previously Planned
- Shared-use Path / Rail Trail
- Bicycle Lanes

Transit Service
- Regional and Interstate Bus Routes

Walk / Bike Destinations
- Densely Developed Areas
- Conservation & Recreation

Villamagna, A., L. Getts, R. Young (2019). Active Transportation Accounting: Developing Metrics for Project Prioritization. New Hampshire Dept. of Transportation. Project ID #26962R

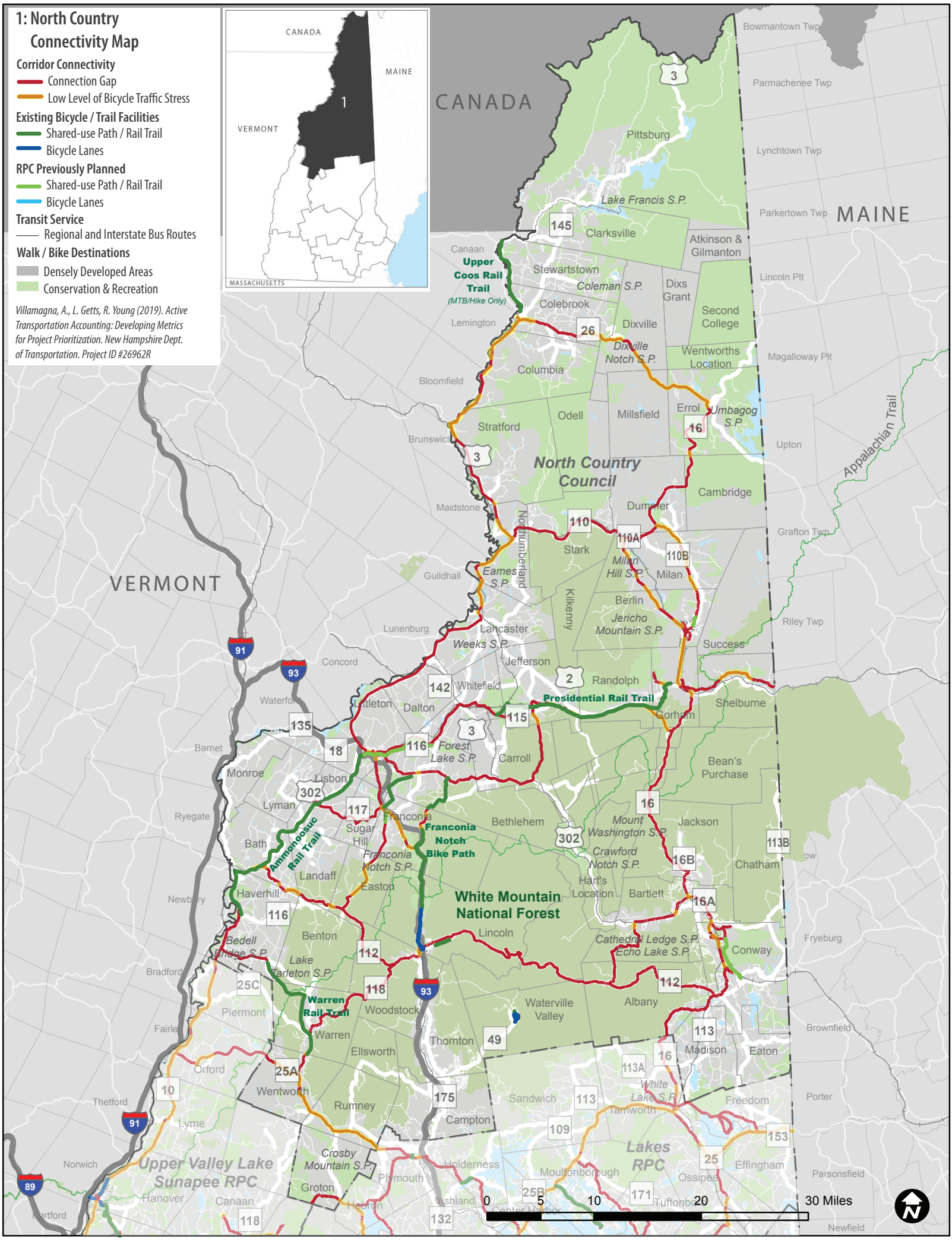

2: Lakes Region Connectivity Map

Corridor Connectivity
- Connection Gap
- Low Level of Bicycle Traffic Stress

Existing Bicycle / Trail Facilities
- Shared-use Path / Rail Trail
- Bicycle Lanes

RPC Previously Planned
- Shared-use Path / Rail Trail
- Bicycle Lanes

Transit Service
- Regional and Interstate Bus Routes

Walk / Bike Destinations
- Densely Developed Areas
- Conservation & Recreation

Villamagna, A., L. Getts, R. Young (2019). Active Transportation Accounting: Developing Metrics for Project Prioritization. New Hampshire Dept. of Transportation. Project ID #26962R

3: Upper-Valley-Lake Sunapee Connectivity Map

Corridor Connectivity
- Connection Gap
- Low Level of Bicycle Traffic Stress

Existing Bicycle / Trail Facilities
- Shared-use Path / Rail Trail
- Bicycle Lanes

RPC Previously Planned
- Shared-use Path / Rail Trail
- Bicycle Lanes

Transit Service
- Regional and Interstate Bus Routes

Walk / Bike Destinations
- Densely Developed Areas
- Conservation & Recreation

Villamagna, A., L. Getts, R. Young (2019). Active Transportation Accounting: Developing Metrics for Project Prioritization. New Hampshire Dept. of Transportation. Project ID #26962R

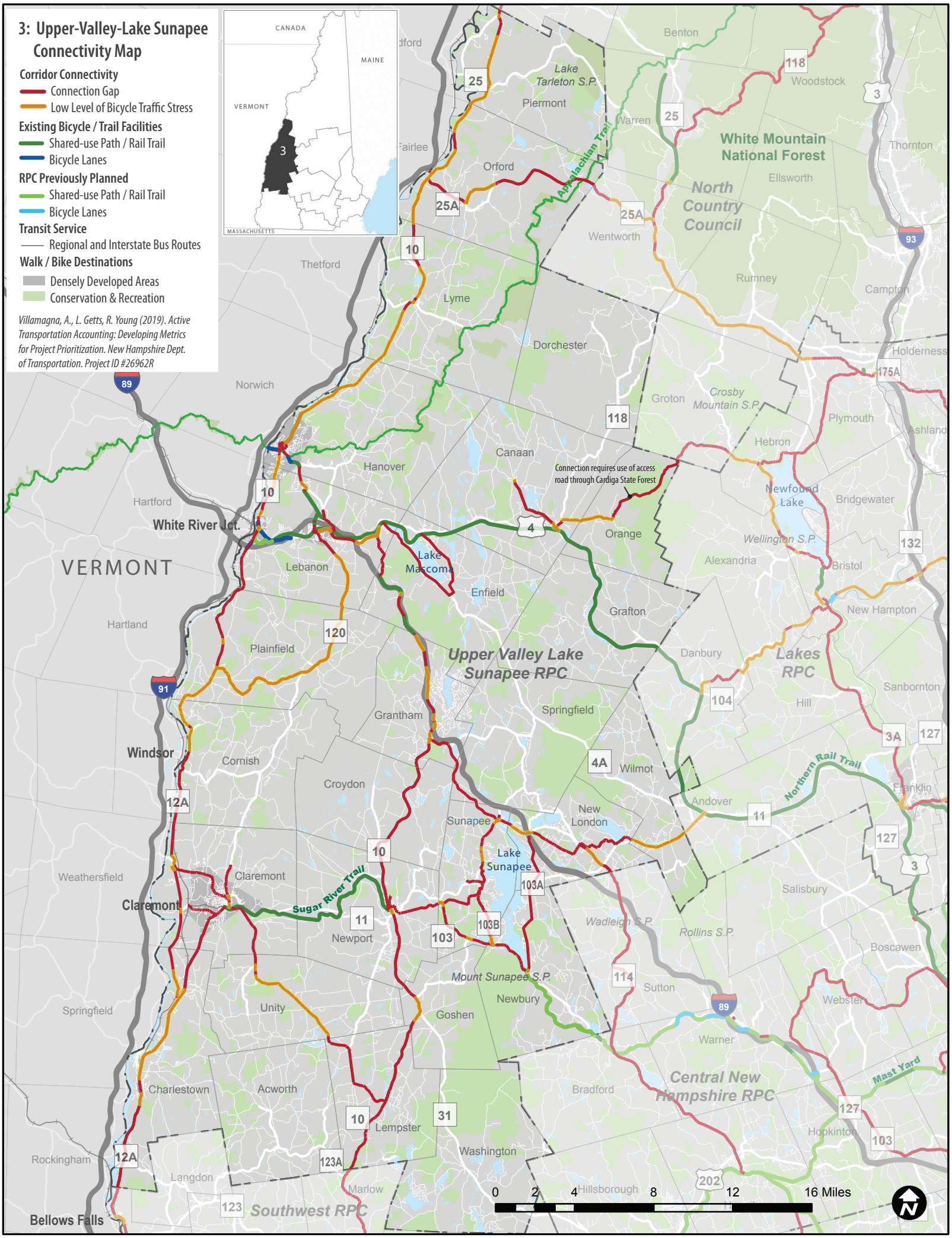

4: Monadnock Region Connectivity Map

Corridor Connectivity
- Connection Gap
- Low Level of Bicycle Traffic Stress

Existing Bicycle / Trail Facilities
- Shared-use Path / Rail Trail
- Bicycle Lanes

RPC Previously Planned
- Shared-use Path / Rail Trail
- Bicycle Lanes

Transit Service
- Regional and Interstate Bus Routes

Walk / Bike Destinations
- Densely Developed Areas
- Conservation & Recreation

Villamagna, A., L. Getts, R. Young (2019). Active Transportation Accounting: Developing Metrics for Project Prioritization. New Hampshire Dept. of Transportation. Project ID #26962R

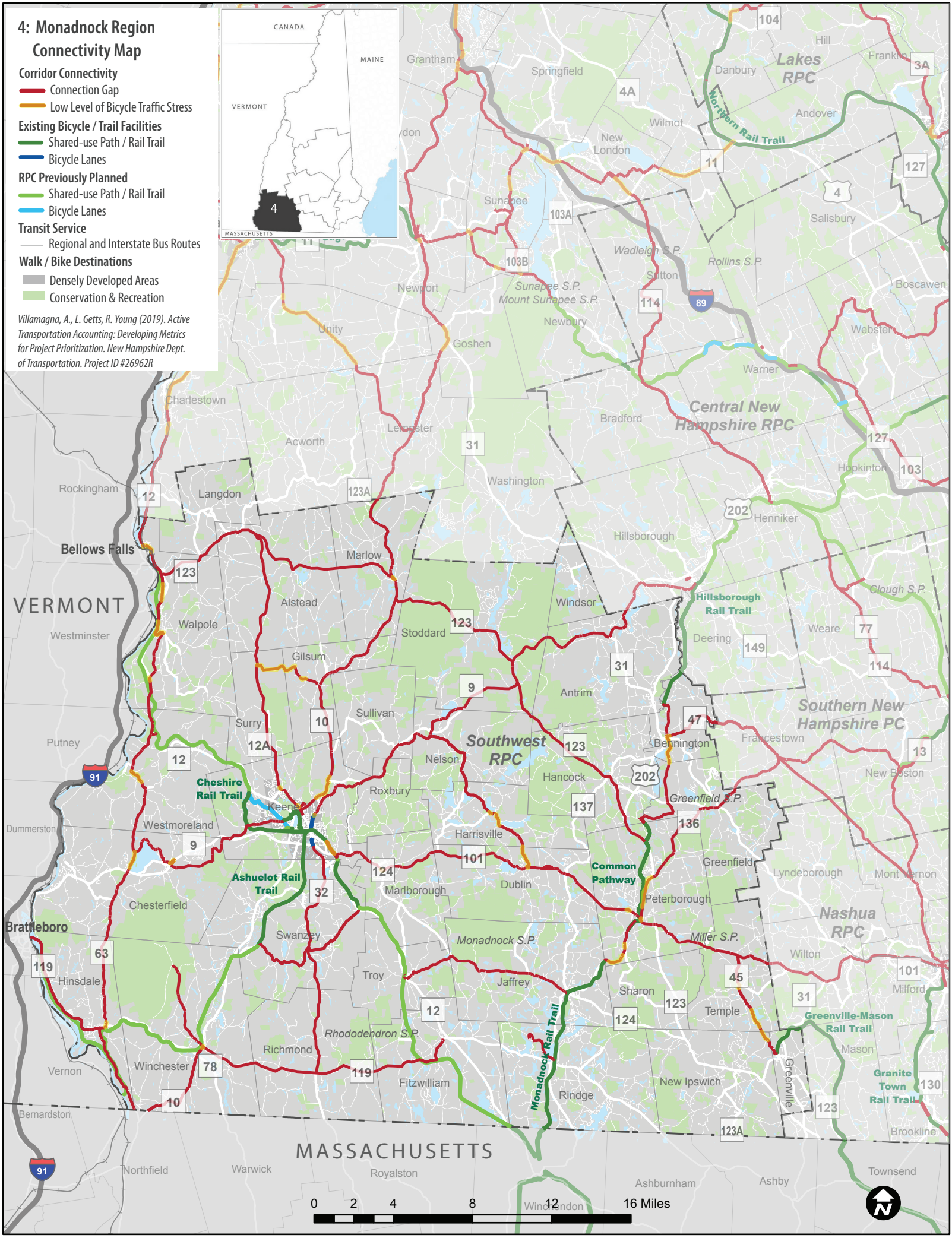

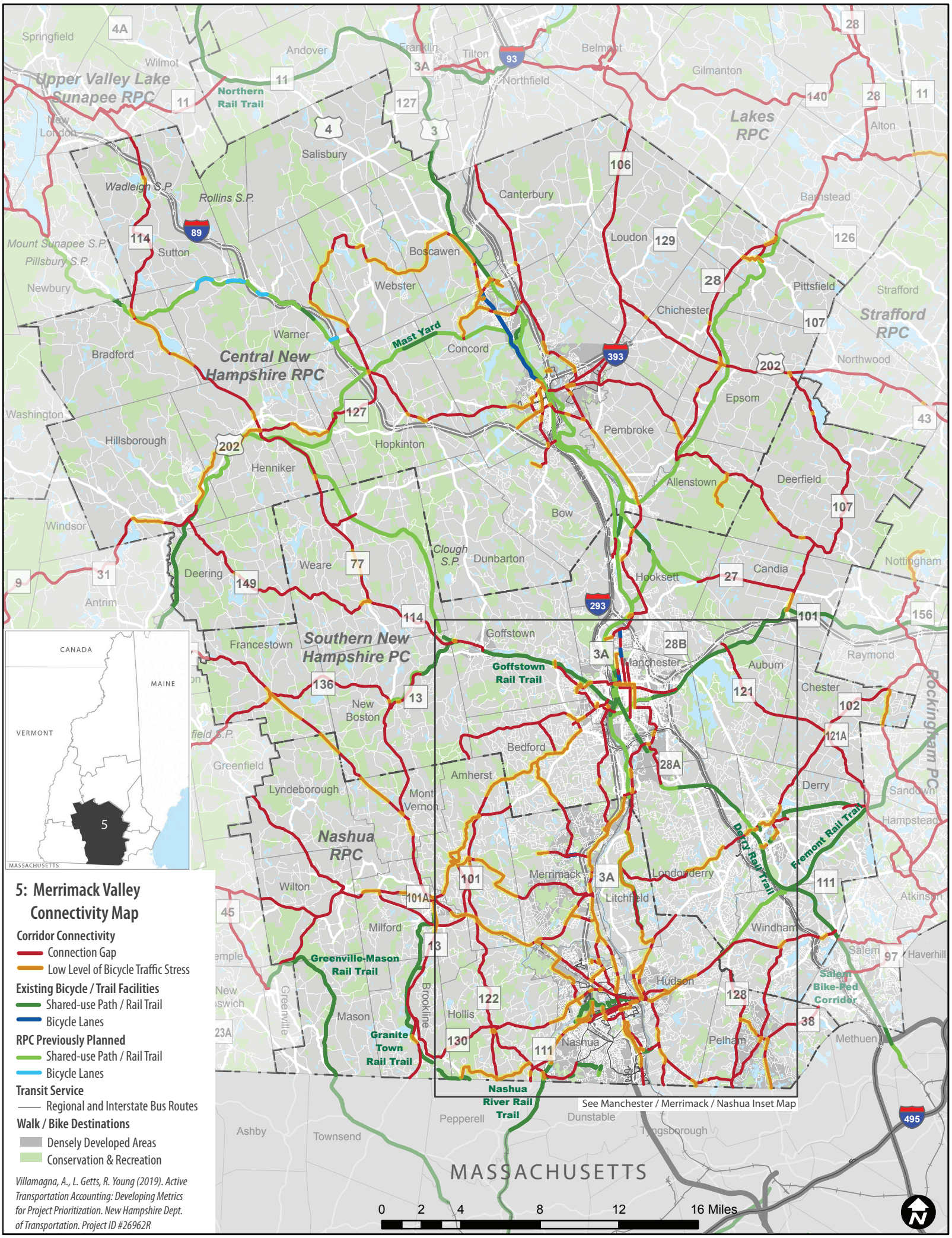
5: Merrimack Valley Connectivity Map
Corridor Connectivity
Connection Gap
Low Level of Bicycle Traffic Stress
Existing Bicycle / Trail Facilities
Shared-use Path / Rail Trail
Bicycle Lanes
RPC Previously Planned
Shared-use Path / Rail Trail
Bicycle Lanes
Transit Service
Regional and Interstate Bus Routes
Walk / Bike Destinations
Densely Developed Areas
Conservation & Recreation
Villamagna, A., L. Getts, R. Young (2019). Active Transportation Accounting: Developing Metrics for Project Prioritization. New Hampshire Dept. of Transportation. Project ID #26962R
Upper Valley Lake Sunapee RPC
Lakes RPC
Strafford RPC
Central New Hampshire RPC
Southern New Hampshire PC
Nashua RPC
Rockingham PC
Northern Rail Trail
Mast Yard
Goffstown Rail Trail
Derry Rail Trail
Fremont Rail Trail
Salem Bike-Ped Corridor
Greenville-Mason Rail Trail
Granite Town Rail Trail
Nashua River Rail Trail
See Manchester / Merrimack / Nashua Inset Map
MASSACHUSETTS
CANADA
MAINE
VERMONT
0 2 4 8 12 16 Miles

5A: Merrimack Valley Inset Connectivity Map

Corridor Connectivity
- Connection Gap
- Low Level of Bicycle Traffic Stress

Existing Bicycle / Trail Facilities
- Shared-use Path / Rail Trail
- Bicycle Lanes

RPC Previously Planned
- Shared-use Path / Rail Trail
- Bicycle Lanes

Transit Service
- Regional and Interstate Bus Routes

Walk / Bike Destinations
- Densely Developed Areas
- Conservation & Recreation

Villamagna, A., L. Getts, R. Young (2019). Active Transportation Accounting: Developing Metrics for Project Prioritization. New Hampshire Dept. of Transportation. Project ID #26962R

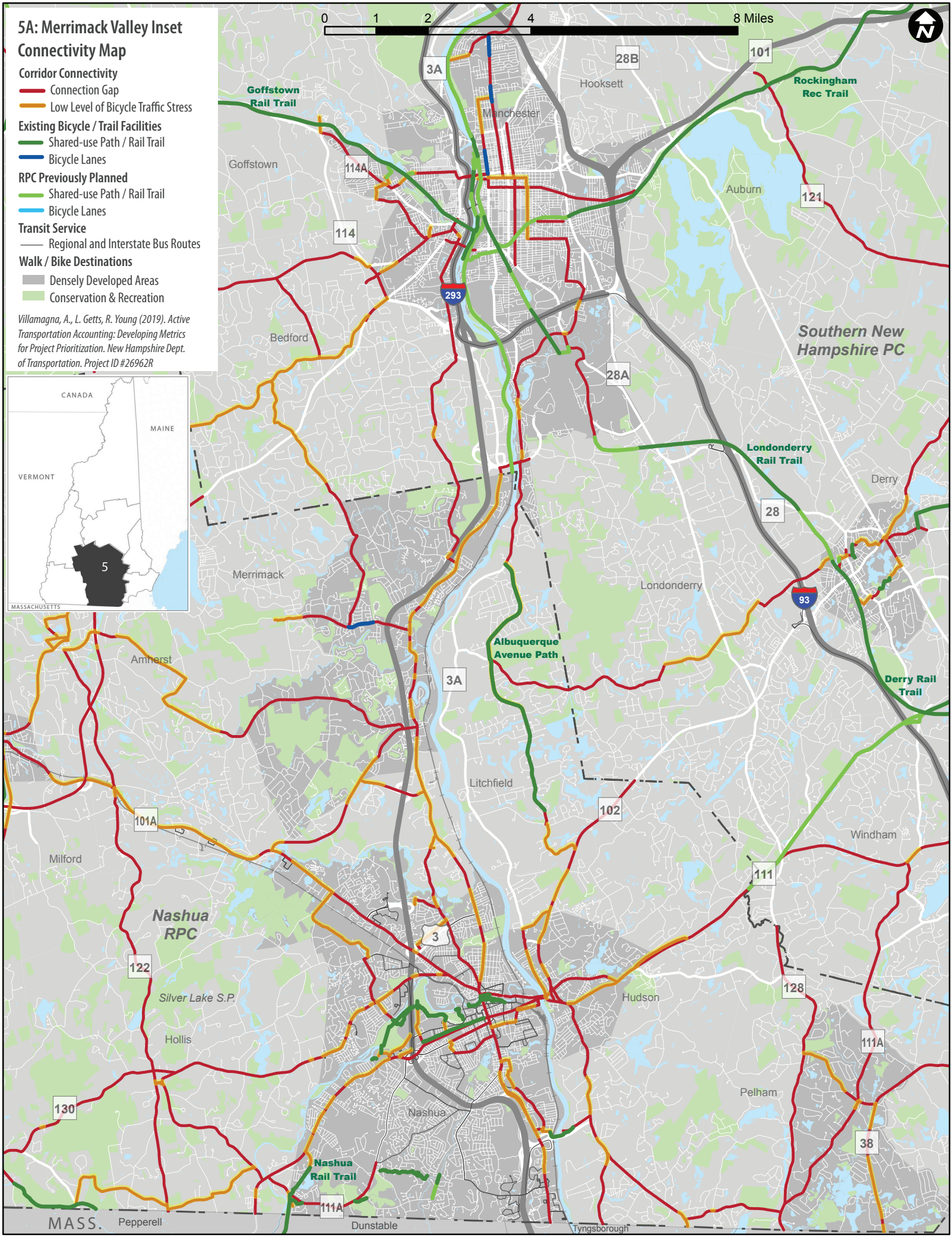

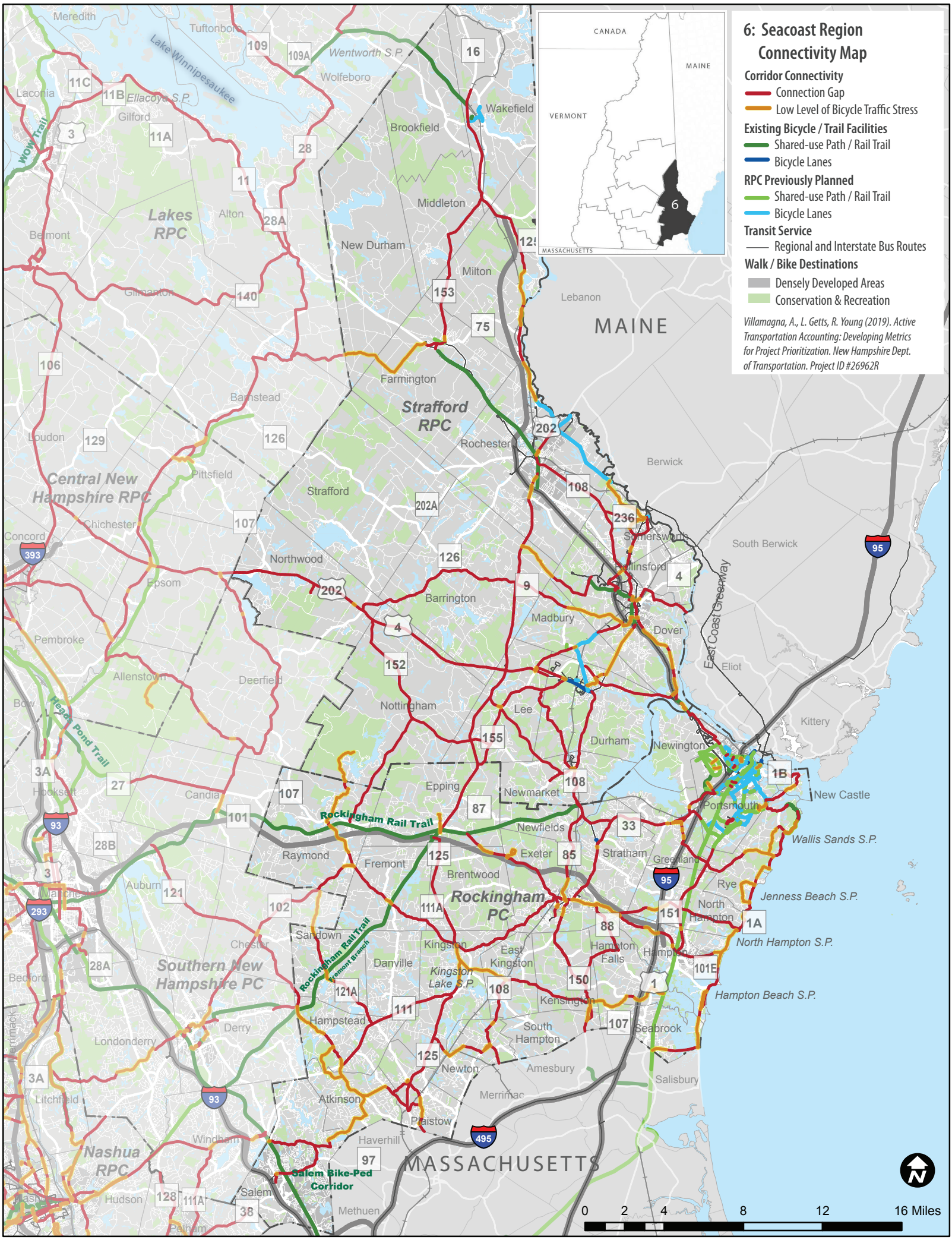
6: Seacoast Region Connectivity Map
Corridor Connectivity
Connection Gap
Low Level of Bicycle Traffic Stress
Existing Bicycle / Trail Facilities
Shared-use Path / Rail Trail
Bicycle Lanes
RPC Previously Planned
Shared-use Path / Rail Trail
Bicycle Lanes
Transit Service
Regional and Interstate Bus Routes
Walk / Bike Destinations
Densely Developed Areas
Conservation & Recreation
Villamagna, A., L. Getts, R. Young (2019). Active Transportation Accounting: Developing Metrics for Project Prioritization. New Hampshire Dept. of Transportation. Project ID #26962R
CANADA
MAINE
VERMONT
MASSACHUSETTS
6
Lakes RPC
Strafford RPC
Central New Hampshire RPC
Rockingham PC
Southern New Hampshire PC
Nashua RPC
Rockingham Rail Trail
Rockingham Rail Trail Fremont Branch
Salem Bike-Ped Corridor
East Coast Greenway
Heart Pond Trail
WOW Trail
Lake Winnipesaukee
Wentworth S.P.
Ellacoya S.P.
Kingston Lake S.P.
Wallis Sands S.P.
Jenness Beach S.P.
North Hampton S.P.
Hampton Beach S.P.
Meredith
Tuftonboro
Wolfeboro
Laconia
Gilford
Wakefield
Brookfield
Middleton
Alton
Belmont
New Durham
Milton
Lebanon
Gilmanton
Farmington
Barnstead
Loudon
Pittsfield
Rochester
Berwick
Strafford
Chichester
Concord
Northwood
Somersworth
South Berwick
Epsom
Barrington
Dover
Madbury
Pembroke
Allenstown
Deerfield
Eliot
Bow
Nottingham
Lee
Kittery
Durham
Newington
Hooksett
Candia
Epping
Newmarket
New Castle
Portsmouth
Newfields
Raymond
Fremont
Exeter
Stratham
Greenland
Auburn
Brentwood
Rye
North Hampton
Sandown
Chester
Kingston
East Kingston
Hampton Falls
Hampton
Danville
Bedford
Kensington
Derry
Hampstead
South Hampton
Seabrook
Londonderry
Newton
Amesbury
Salisbury
Merrimac
Atkinson
Litchfield
Plaistow
Windham
Haverhill
Hudson
Salem
Methuen
Pelham
MASSACHUSETTS
0 2 4 8 12 16 Miles