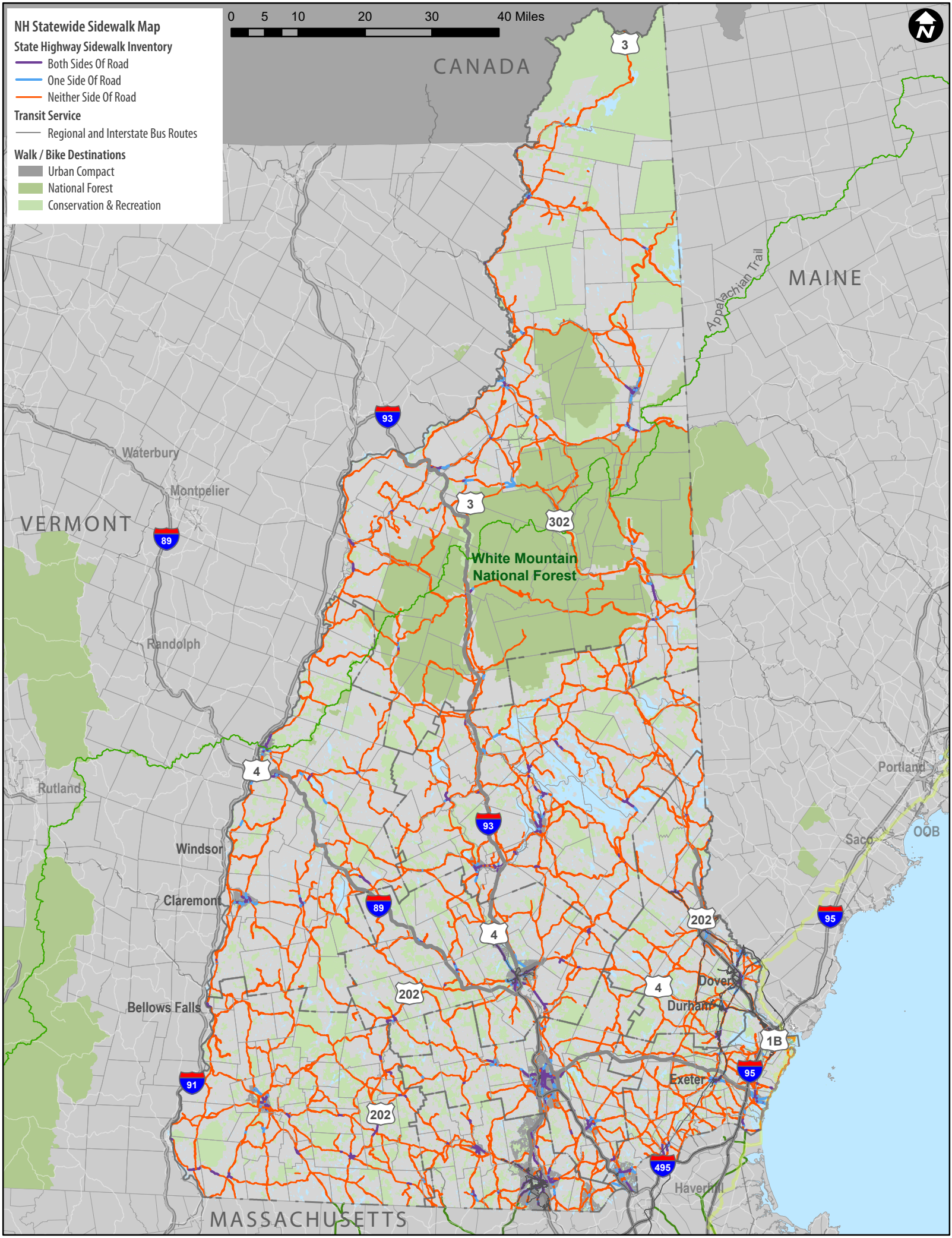
NH Statewide Sidewalk Map
State Highway Sidewalk Inventory
Both Sides Of Road
One Side Of Road
Neither Side Of Road
Transit Service
Regional and Interstate Bus Routes
Walk / Bike Destinations
Urban Compact
National Forest
Conservation & Recreation
0 5 10 20 30 40 Miles
CANADA
MAINE
VERMONT
MASSACHUSETTS
Appalachian Trail
White Mountain National Forest
Waterbury
Montpelier
Randolph
Rutland
Windsor
Claremont
Bellows Falls
Portland
Saco
OOB
Dover
Durham
Exeter
Haverhill
3
302
4
89
91
93
95
202
1B
495

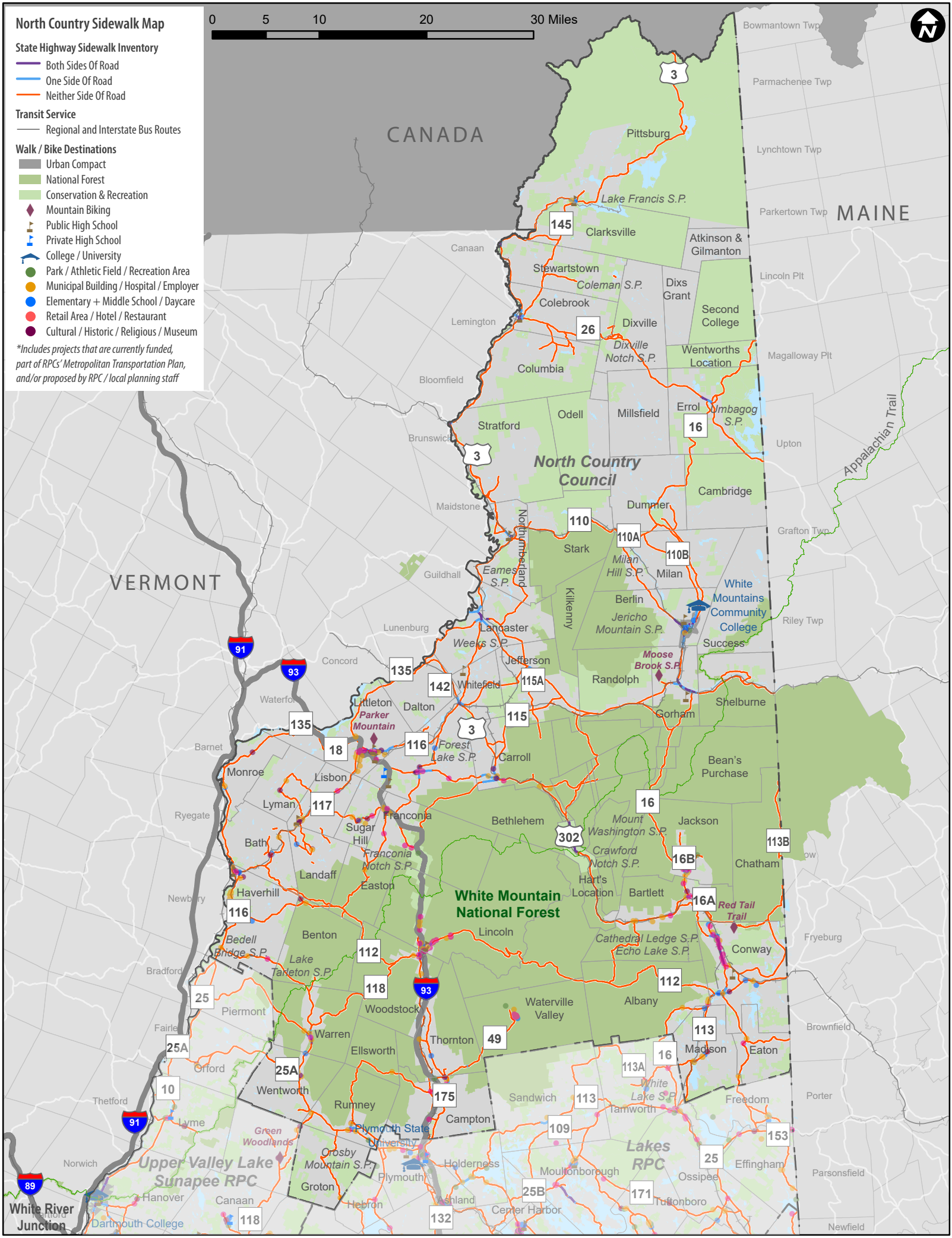
North Country Sidewalk Map
State Highway Sidewalk Inventory
Both Sides Of Road
One Side Of Road
Neither Side Of Road
Transit Service
Regional and Interstate Bus Routes
Walk / Bike Destinations
Urban Compact
National Forest
Conservation & Recreation
Mountain Biking
Public High School
Private High School
College / University
Park / Athletic Field / Recreation Area
Municipal Building / Hospital / Employer
Elementary + Middle School / Daycare
Retail Area / Hotel / Restaurant
Cultural / Historic / Religious / Museum
*Includes projects that are currently funded, part of RPCs' Metropolitan Transportation Plan, and/or proposed by RPC / local planning staff
0 5 10 20 30 Miles
CANADA
MAINE
VERMONT
North Country Council
White Mountain National Forest
Upper Valley Lake Sunapee RPC
Lakes RPC
White River Junction
Appalachian Trail
Red Tail Trail
Pittsburg
Lake Francis S.P.
Clarksville
Atkinson & Gilmanton
Stewartstown
Coleman S.P.
Dixs Grant
Colebrook
Dixville
Second College
Dixville Notch S.P.
Wentworths Location
Columbia
Odell
Millsfield
Errol
Umbagog S.P.
Stratford
Cambridge
Dummer
Stark
Milan Hill S.P.
Milan
Eames S.P.
Kilkenny
Berlin
Jericho Mountain S.P.
White Mountains Community College
Success
Lancaster
Weeks S.P.
Jefferson
Moose Brook S.P.
Randolph
Whitefield
Littleton
Dalton
Parker Mountain
Gorham
Shelburne
Forest Lake S.P.
Carroll
Bean's Purchase
Monroe
Lisbon
Lyman
Franconia
Sugar Hill
Bethlehem
Mount Washington S.P.
Jackson
Bath
Franconia Notch S.P.
Crawford Notch S.P.
Chatham
Landaff
Easton
Hart's Location
Bartlett
Haverhill
Lincoln
Cathedral Ledge S.P.
Echo Lake S.P.
Conway
Bedell Bridge S.P.
Benton
Lake Tarleton S.P.
Woodstock
Waterville Valley
Albany
Piermont
Warren
Thornton
Madison
Eaton
Ellsworth
Orford
Wentworth
Rumney
Campton
Sandwich
White Lake S.P.
Tamworth
Freedom
Lyme
Plymouth State University
Green Woodlands
Crosby Mountain S.P.
Holderness
Moultonborough
Ossipee
Effingham
Groton
Plymouth
Hanover
Canaan
Hebron
Ashland
Center Harbor
Tuftonboro
Dartmouth College
Bowmantown Twp
Parmachenee Twp
Lynchtown Twp
Parkertown Twp
Lincoln Plt
Magalloway Plt
Upton
Grafton Twp
Riley Twp
Canaan
Lemington
Bloomfield
Brunswick
Maidstone
Guildhall
Lunenburg
Concord
Waterford
Barnet
Ryegate
Newbury
Bradford
Fairlee
Thetford
Norwich
Fryeburg
Brownfield
Porter
Parsonsfield
Newfield
3
145
26
16
110
110A
110B
135
142
115A
115
18
116
117
302
16B
113B
16A
112
118
25
25A
49
113
113A
10
175
109
153
25B
171
132
91
93
89

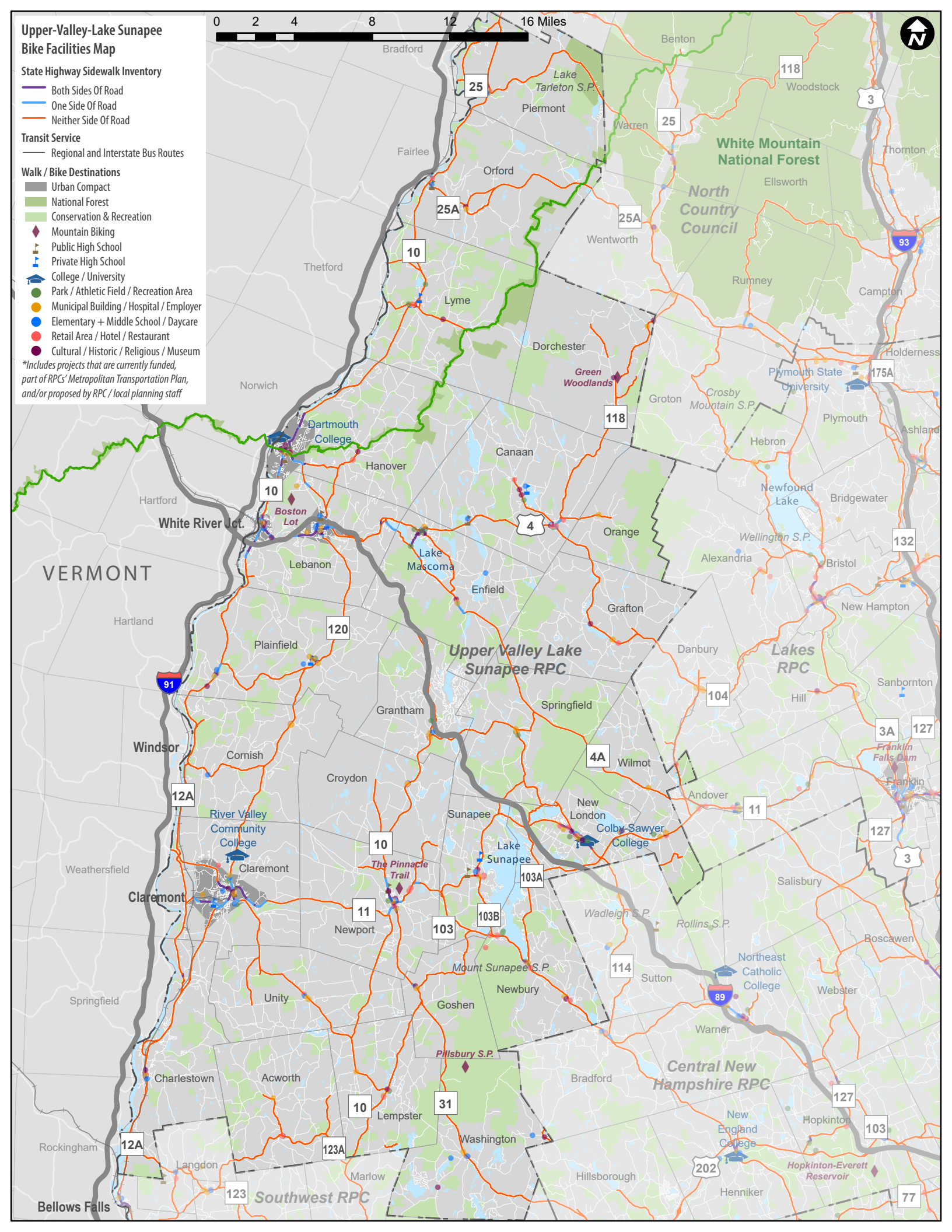
Upper-Valley-Lake Sunapee
Bike Facilities Map
State Highway Sidewalk Inventory
Both Sides Of Road
One Side Of Road
Neither Side Of Road
Transit Service
Regional and Interstate Bus Routes
Walk / Bike Destinations
Urban Compact
National Forest
Conservation & Recreation
Mountain Biking
Public High School
Private High School
College / University
Park / Athletic Field / Recreation Area
Municipal Building / Hospital / Employer
Elementary + Middle School / Daycare
Retail Area / Hotel / Restaurant
Cultural / Historic / Religious / Museum
*Includes projects that are currently funded, part of RPCs' Metropolitan Transportation Plan, and/or proposed by RPC / local planning staff
0 2 4 8 12 16 Miles
VERMONT
White Mountain National Forest
North Country Council
Upper Valley Lake Sunapee RPC
Lakes RPC
Central New Hampshire RPC
Southwest RPC
Lake Tarleton S.P.
Green Woodlands
Crosby Mountain S.P.
Plymouth State University
Dartmouth College
Boston Lot
White River Jct.
Lake Mascoma
Wellington S.P.
Franklin Falls Dam
Franklin
River Valley Community College
The Pinnacle Trail
Lake Sunapee
New London
Colby-Sawyer College
Wadleigh S.P.
Rollins S.P.
Mount Sunapee S.P.
Northeast Catholic College
Pillsbury S.P.
New England College
Hopkinton-Everett Reservoir
Bradford
Benton
Woodstock
Warren
Thornton
Ellsworth
Fairlee
Orford
Wentworth
Thetford
Rumney
Campton
Lyme
Dorchester
Holderness
Norwich
Groton
Plymouth
Ashland
Hebron
Canaan
Hanover
Newfound Lake
Bridgewater
Hartford
Orange
Alexandria
Bristol
Lebanon
Enfield
Grafton
New Hampton
Hartland
Plainfield
Danbury
Sanbornton
Hill
Grantham
Springfield
Windsor
Cornish
Wilmot
Croydon
Andover
Sunapee
Weathersfield
Claremont
Salisbury
Newport
Boscawen
Sutton
Webster
Springfield
Unity
Goshen
Newbury
Warner
Charlestown
Acworth
Bradford
Lempster
Hopkinton
Rockingham
Washington
Langdon
Marlow
Hillsborough
Henniker
Bellows Falls
25
25A
10
118
3
93
175A
4
132
120
91
104
3A
127
4A
11
12A
103A
103B
103
114
89
31
123A
202
123
77

0 2 4 8 12 16 Miles
North Country Council
White Mountain National Forest
Lakes RPC
Central New Hampshire RPC
Strafford RPC
Southern New Hampshire PC
Lake Winnipesaukee
Plymouth State University
Lakes Region Community College
Northeast Catholic College
Granite State College
Franklin Falls Dam
Highland Mountain Bike Park
Ahern S.P.
Ellacoya S.P.
Wentworth S.P.
Crosby Mountain S.P.
Wellington S.P.
Rollins S.P.
Northwood Meadows S.P.
Bear Brook S.P.
Lakes Region Sidewalk Map
State Highway Sidewalk Inventory
Both Sides Of Road
One Side Of Road
Neither Side Of Road
Transit Service
Regional and Interstate Bus Routes
*Includes projects that are currently funded, part of RPCs' Metropolitan Transportation Plan, and/or proposed by RPC / local planning staff
Walk / Bike Destinations
Urban Compact
National Forest
Conservation & Recreation
Mountain Biking
Public High School
Private High School
College / University
Park / Athletic Field / Recreation Area
Municipal Building / Hospital / Employer
Elementary + Middle School / Daycare
Retail Area / Hotel / Restaurant
Cultural / Historic / Religious / Museum

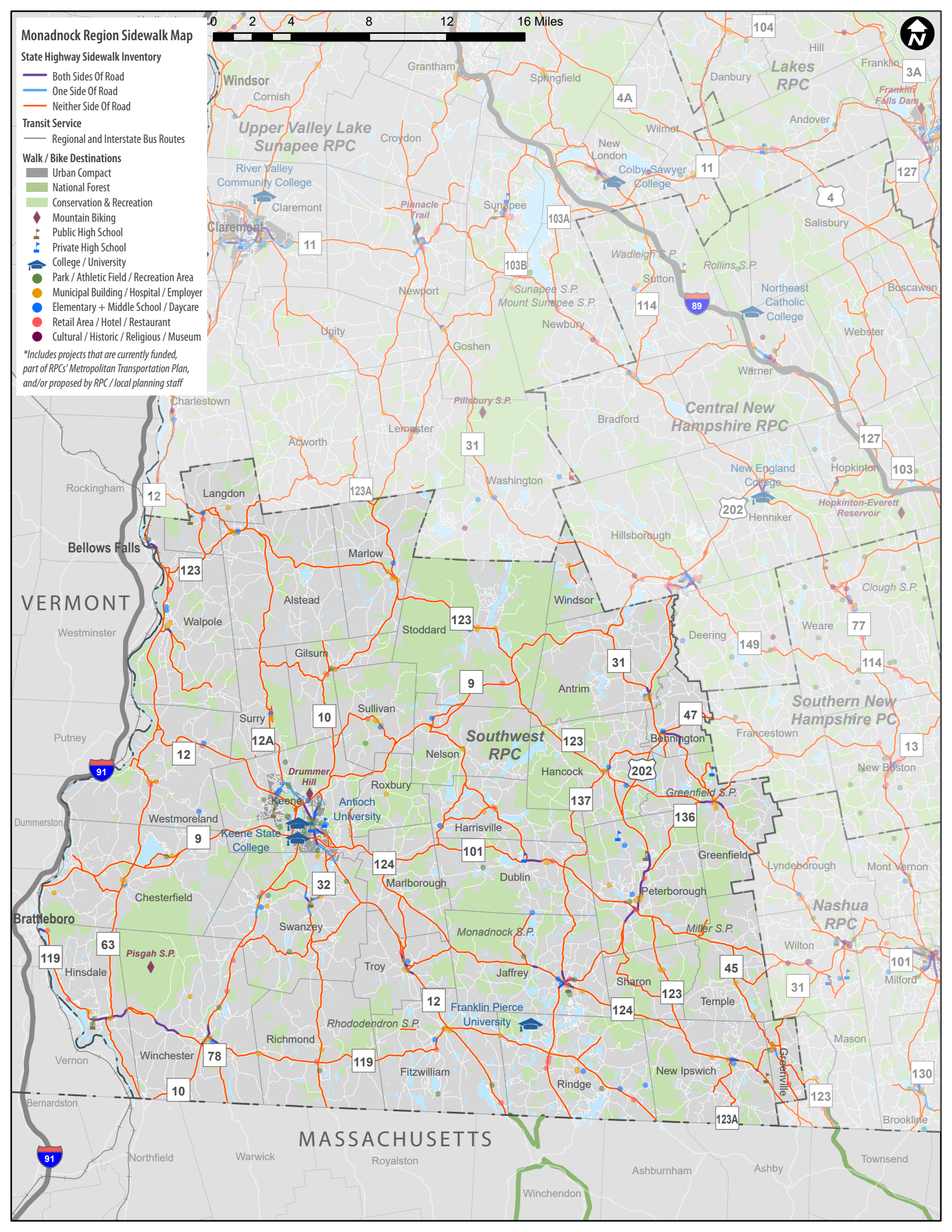
Monadnock Region Sidewalk Map
State Highway Sidewalk Inventory
Both Sides Of Road
One Side Of Road
Neither Side Of Road
Transit Service
Regional and Interstate Bus Routes
Walk / Bike Destinations
Urban Compact
National Forest
Conservation & Recreation
Mountain Biking
Public High School
Private High School
College / University
Park / Athletic Field / Recreation Area
Municipal Building / Hospital / Employer
Elementary + Middle School / Daycare
Retail Area / Hotel / Restaurant
Cultural / Historic / Religious / Museum
*Includes projects that are currently funded, part of RPCs' Metropolitan Transportation Plan, and/or proposed by RPC / local planning staff
0 2 4 8 12 16 Miles
N
Upper Valley Lake Sunapee RPC
Lakes RPC
Central New Hampshire RPC
Southwest RPC
Southern New Hampshire PC
Nashua RPC
VERMONT
MASSACHUSETTS
Windsor
Cornish
Grantham
Springfield
Danbury
Franklin
Franklin Falls Dam
Andover
Wilmot
New London
Colby-Sawyer College
Claremont
River Valley Community College
Pinnacle Trail
Sunapee
Croydon
Newport
Sunapee S.P.
Mount Sunapee S.P.
Wadleigh S.P.
Rollins S.P.
Sutton
Salisbury
Northeast Catholic College
Boscawen
Webster
Warner
Newbury
Unity
Goshen
Charlestown
Pillsbury S.P.
Lempster
Acworth
Bradford
Washington
Rockingham
Langdon
Bellows Falls
Marlow
Alstead
Walpole
Westminster
Stoddard
Gilsum
Windsor
Hillsborough
New England College
Henniker
Hopkinton
Hopkinton-Everett Reservoir
Clough S.P.
Weare
Deering
Antrim
Surry
Sullivan
Putney
Nelson
Hancock
Bennington
Francestown
New Boston
Greenfield S.P.
Drummer Hill
Keene
Antioch University
Keene State College
Roxbury
Westmoreland
Dummerston
Harrisville
Dublin
Greenfield
Lyndeborough
Mont Vernon
Peterborough
Chesterfield
Brattleboro
Swanzey
Monadnock S.P.
Miller S.P.
Wilton
Milford
Pisgah S.P.
Hinsdale
Troy
Jaffrey
Sharon
Temple
Franklin Pierce University
Rhododendron S.P.
Richmond
Winchester
Vernon
Fitzwilliam
Rindge
New Ipswich
Greenville
Mason
Brookline
Bernardston
Northfield
Warwick
Royalston
Ashburnham
Ashby
Townsend
Winchendon
91
12
123
123A
10
12A
9
32
124
101
137
136
47
202
89
114
103
103A
103B
104
3A
4A
4
11
31
63
119
78
10
45
77
149
13
127

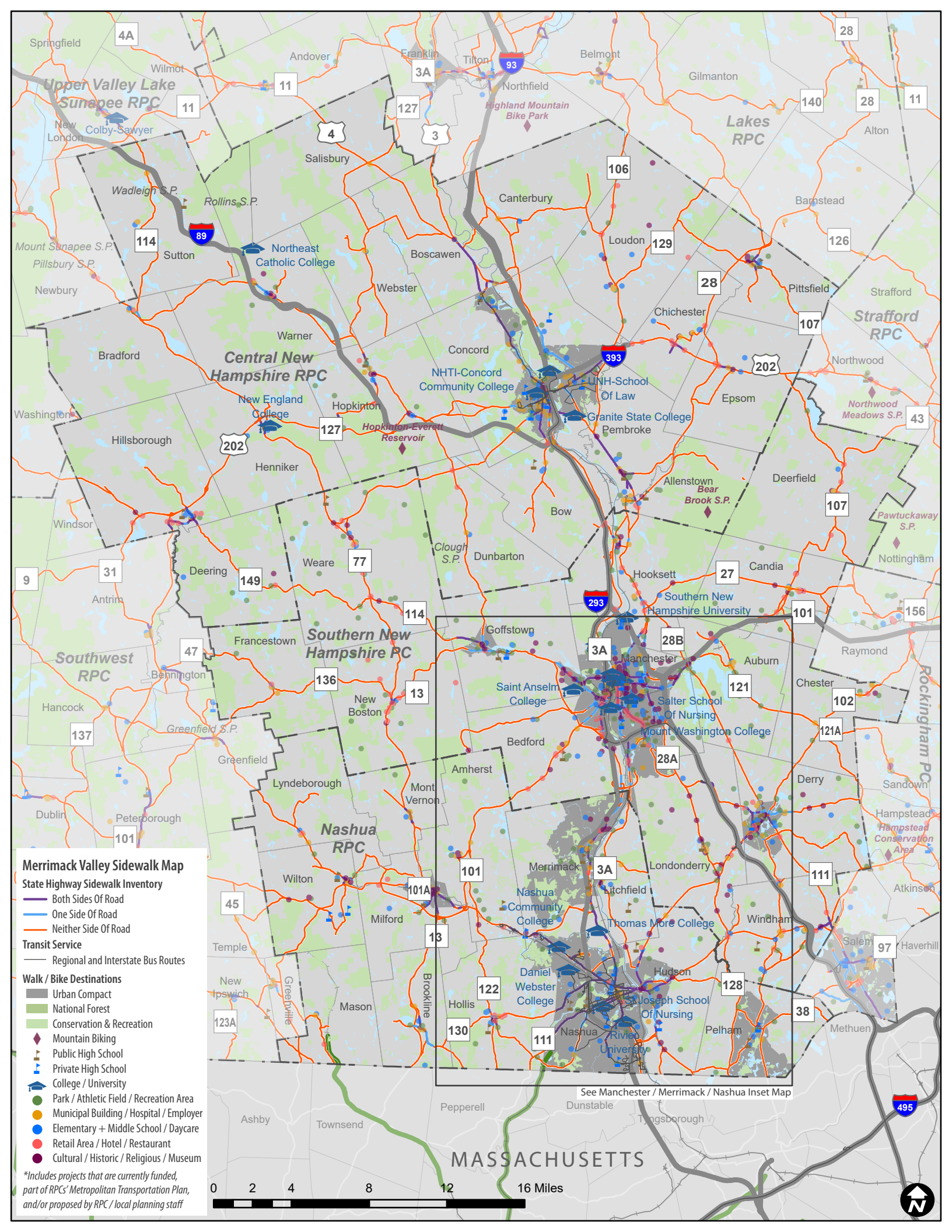
Merrimack Valley Sidewalk Map
State Highway Sidewalk Inventory
Both Sides Of Road
One Side Of Road
Neither Side Of Road
Transit Service
Regional and Interstate Bus Routes
Walk / Bike Destinations
Urban Compact
National Forest
Conservation & Recreation
Mountain Biking
Public High School
Private High School
College / University
Park / Athletic Field / Recreation Area
Municipal Building / Hospital / Employer
Elementary + Middle School / Daycare
Retail Area / Hotel / Restaurant
Cultural / Historic / Religious / Museum
*Includes projects that are currently funded, part of RPCs' Metropolitan Transportation Plan, and/or proposed by RPC / local planning staff
Upper Valley Lake Sunapee RPC
Lakes RPC
Strafford RPC
Central New Hampshire RPC
Southwest RPC
Southern New Hampshire PC
Nashua RPC
Rockingham PC
Springfield
Wilmot
Andover
Franklin
Tilton
Belmont
Gilmanton
Alton
Northfield
Highland Mountain Bike Park
New London
Colby-Sawyer
Salisbury
Wadleigh S.P.
Rollins S.P.
Canterbury
Barnstead
Mount Sunapee S.P.
Pillsbury S.P.
Sutton
Northeast Catholic College
Loudon
Boscawen
Webster
Newbury
Pittsfield
Chichester
Strafford
Warner
Bradford
Concord
NHTI-Concord Community College
UNH-School Of Law
Granite State College
Pembroke
Epsom
Northwood
Northwood Meadows S.P.
Washington
New England College
Hopkinton
Hopkinton-Everett Reservoir
Hillsborough
Henniker
Allenstown
Bear Brook S.P.
Deerfield
Windsor
Bow
Pawtuckaway S.P.
Nottingham
Clough S.P.
Dunbarton
Weare
Deering
Hooksett
Candia
Antrim
Southern New Hampshire University
Goffstown
Francestown
Manchester
Auburn
Raymond
Saint Anselm College
Salter School Of Nursing
Mount Washington College
Chester
Bennington
New Boston
Hancock
Greenfield S.P.
Bedford
Amherst
Derry
Sandown
Greenfield
Lyndeborough
Mont Vernon
Dublin
Peterborough
Hampstead
Hampstead Conservation Area
Merrimack
Londonderry
Litchfield
Wilton
Nashua Community College
Thomas More College
Windham
Milford
Atkinson
Temple
Salem
Haverhill
New Ipswich
Greenville
Brookline
Daniel Webster College
Hudson
Joseph School Of Nursing
Mason
Hollis
Nashua
Rivier University
Pelham
Methuen
See Manchester / Merrimack / Nashua Inset Map
Ashby
Townsend
Pepperell
Dunstable
Tyngsborough
MASSACHUSETTS
0 2 4 8 12 16 Miles
N

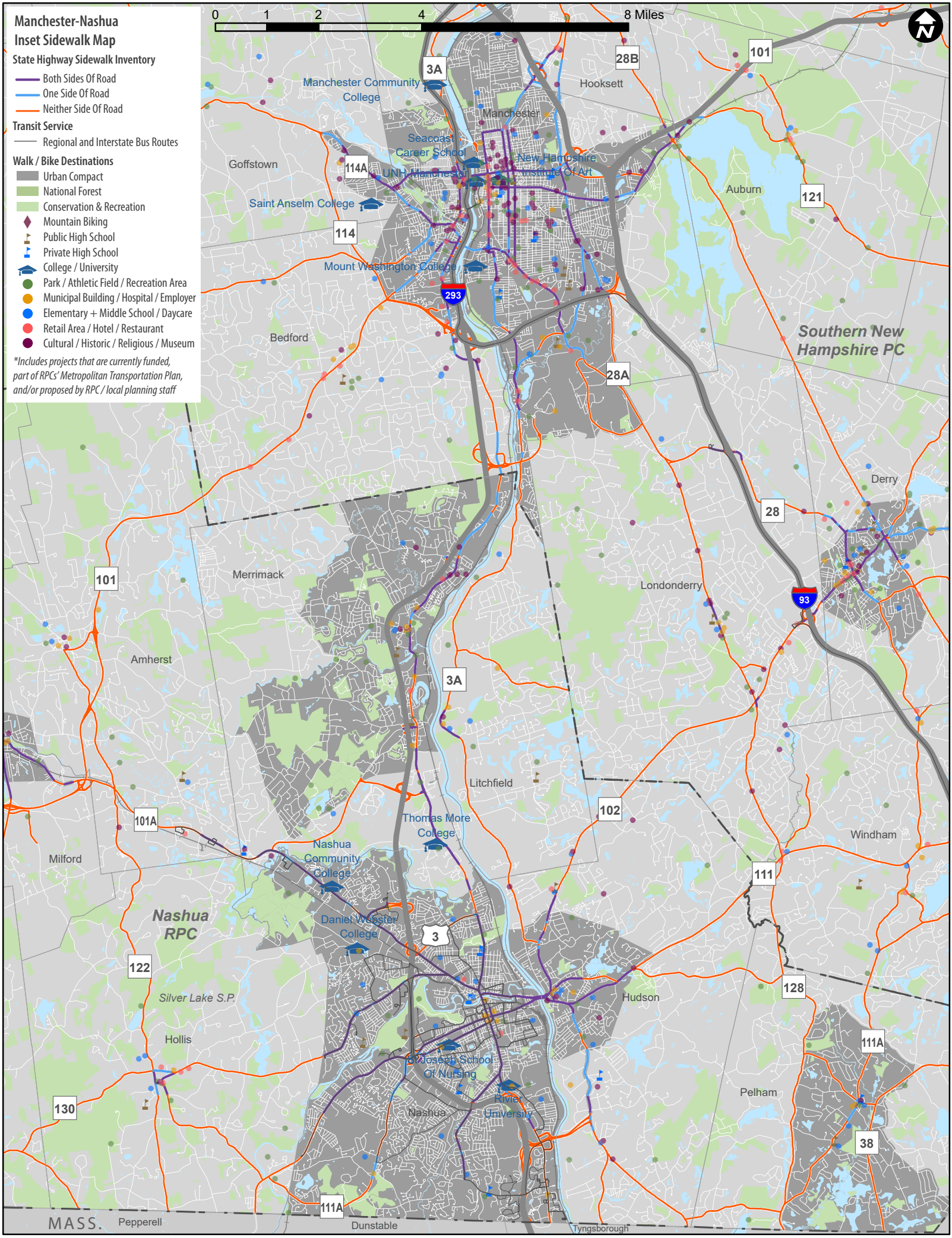
Manchester-Nashua
Inset Sidewalk Map
State Highway Sidewalk Inventory
Both Sides Of Road
One Side Of Road
Neither Side Of Road
Transit Service
Regional and Interstate Bus Routes
Walk / Bike Destinations
Urban Compact
National Forest
Conservation & Recreation
Mountain Biking
Public High School
Private High School
College / University
Park / Athletic Field / Recreation Area
Municipal Building / Hospital / Employer
Elementary + Middle School / Daycare
Retail Area / Hotel / Restaurant
Cultural / Historic / Religious / Museum
*Includes projects that are currently funded, part of RPCs' Metropolitan Transportation Plan, and/or proposed by RPC / local planning staff
0 1 2 4 8 Miles
N
Manchester Community College
Manchester
Hooksett
Seacoast Career School
New Hampshire Institute Of Art
Goffstown
UNH Manchester
Saint Anselm College
Auburn
Mount Washington College
Bedford
Southern New Hampshire PC
Derry
Merrimack
Londonderry
Amherst
Litchfield
Thomas More College
Windham
Milford
Nashua Community College
Nashua RPC
Daniel Webster College
Hudson
Silver Lake S.P.
Hollis
St Joseph School Of Nursing
Rivier University
Nashua
Pelham
MASS.
Pepperell
Dunstable
Tyngsborough
3A
28B
101
114A
114
293
121
28A
28
93
101
3A
102
101A
111
3
122
128
111A
130
38
111A

Seacoast Region Sidewalk Map
State Highway Sidewalk Inventory
Both Sides Of Road
One Side Of Road
Neither Side Of Road
Transit Service
Regional and Interstate Bus Routes
Walk / Bike Destinations
Urban Compact
National Forest
Conservation & Recreation
Mountain Biking
Public High School
Private High School
College / University
Park / Athletic Field / Recreation Area
Municipal Building / Hospital / Employer
Elementary + Middle School / Daycare
Retail Area / Hotel / Restaurant
Cultural / Historic / Religious / Museum
*Includes projects that are currently funded, part of RPCs' Metropolitan Transportation Plan, and/or proposed by RPC / local planning staff
MAINE
MASSACHUSETTS
Lakes RPC
Strafford RPC
Central New Hampshire RPC
Rockingham PC
Southern New Hampshire PC
Nashua RPC
Meredith
Tuftonboro
Wolfeboro
Laconia
Gilford
Belmont
Alton
Gilmanton
Lakes Region Community College
Brookfield
Wakefield
Middleton
New Durham
Milton
Farmington
Rochester
Barnstead
Loudon
Pittsfield
Chichester
Concord
Epsom
Northwood
Strafford
Barrington
Madbury
Dover
Somersworth
Rollinsford
Berwick
South Berwick
Eliot
Kittery
Lebanon
Newfield
Acton
Granite State College
Pembroke
Allenstown
Bow
Deerfield
Nottingham
Lee
UNH-Main Campus
Durham
Newington
New Castle
Portsmouth
Great Bay Community College
Epping
Newmarket
Newfields
Exeter
Stratham
Greenland
Rye
North Hampton
Hampton
Hampton Falls
Seabrook
Kensington
East Kingston
Kingston
Danville
Sandown
Chester
Raymond
Fremont
Brentwood
Auburn
Hooksett
Candia
Manchester
Mount Washington College
Bedford
Londonderry
Derry
Hampstead
Atkinson
Plaistow
Haverhill
Amesbury
Merrimac
Salisbury
South Hampton
Newton
Windham
Litchfield
Thomas More College
Nashua
Hudson
Salem
Methuen
Pelham
Rivier University
Northwood Meadows S.P.
Pawtuckaway S.P.
Bear Brook S.P.
Wentworth S.P.
Ellacoya S.P.
Ahern S.P.
Kingston Lake S.P.
Hampstead Conservation Area
Odiorne Point S.P.
Wallis Sands S.P.
Jenness Beach S.P.
North Hampton S.P.
Hampton Beach S.P.
Lake Winnipesaukee
0 2 4 8 12 16 Miles