ALSTEAD

Subject Tax Map Location

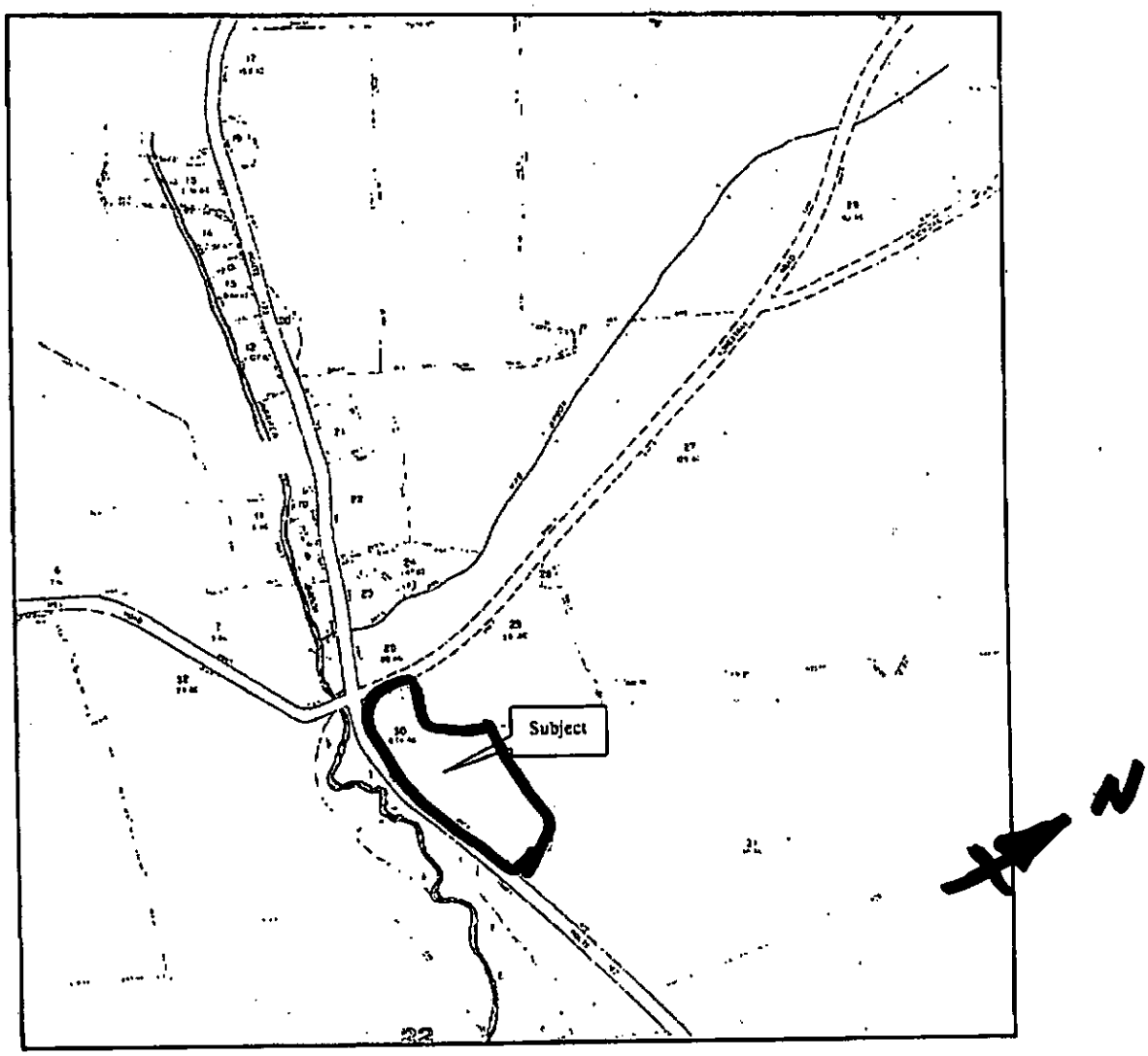

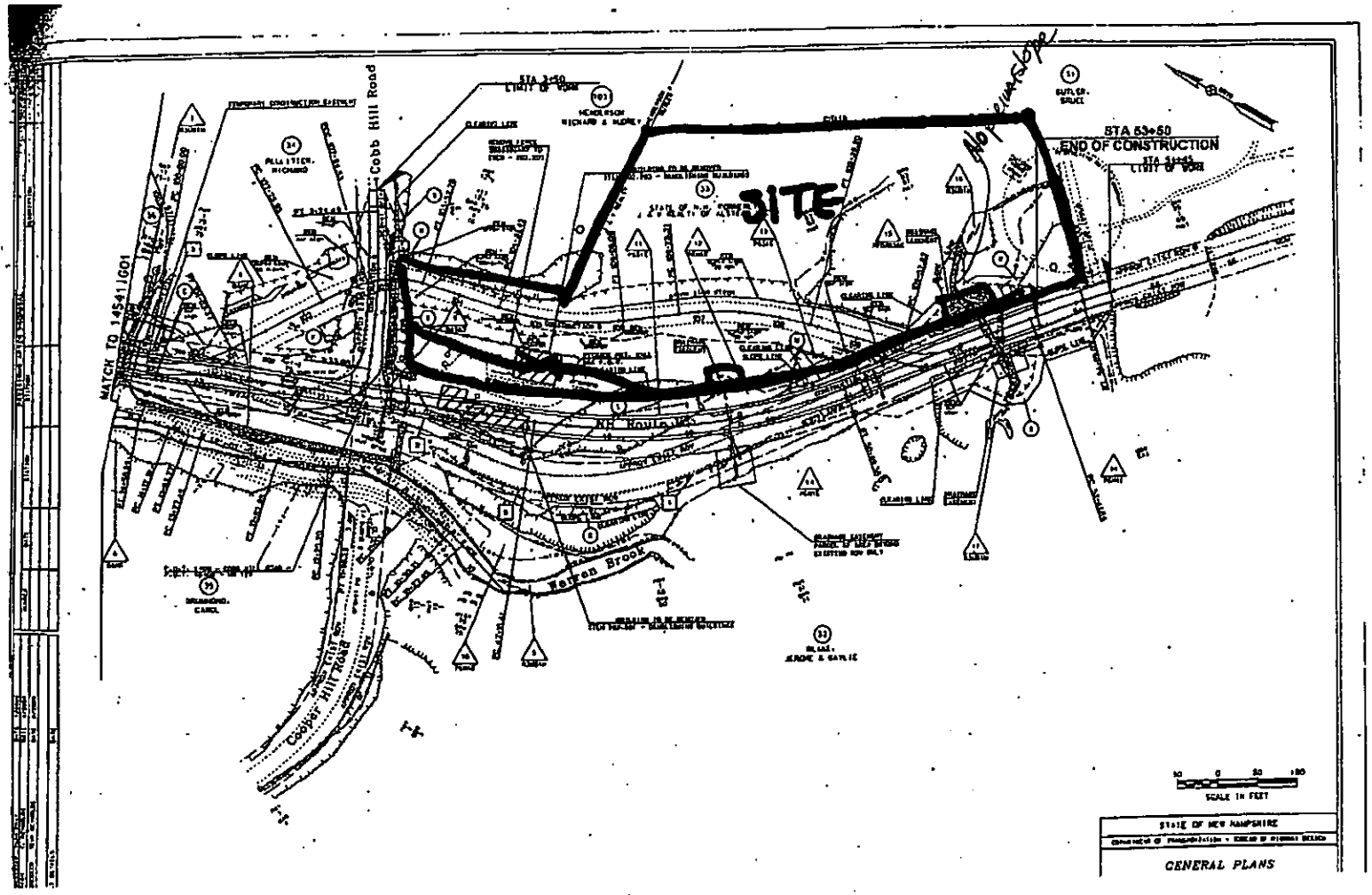

STA 53+50
END OF CONSTRUCTION
LIMIT OF WORK
SITE
Cobb Hill Road
MATCH TO 14541/G01
NH Route
Warren Brook
Cooper Hill Road
SCALE IN FEET
STATE OF NEW HAMPSHIRE
GENERAL PLANS

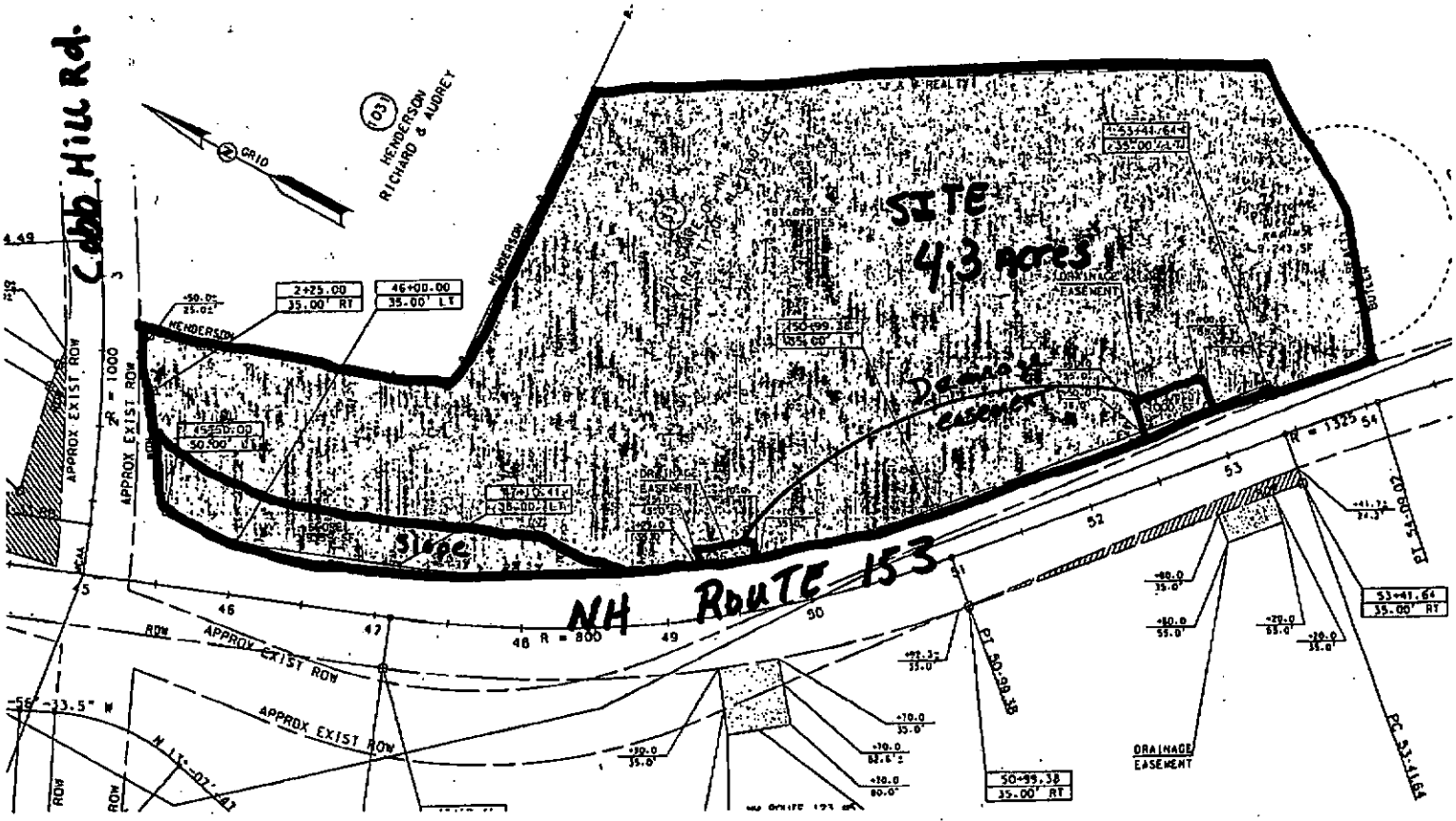

Cobb Hill Rd.
HENDERSON RICHARD & AUDREY
GRID
SITE
4.3 acres
Drainage easement
Slope
NH ROUTE 153
APPROX EXIST ROW
R = 1000
R = 800
R = 1325
2+25.00
35.00' RT
46+00.00
35.00' LT
50+99.38
35.00' RT
53+41.64
35.00' RT
DRAINAGE EASEMENT
PT 50+99.38
PC 53+41.64