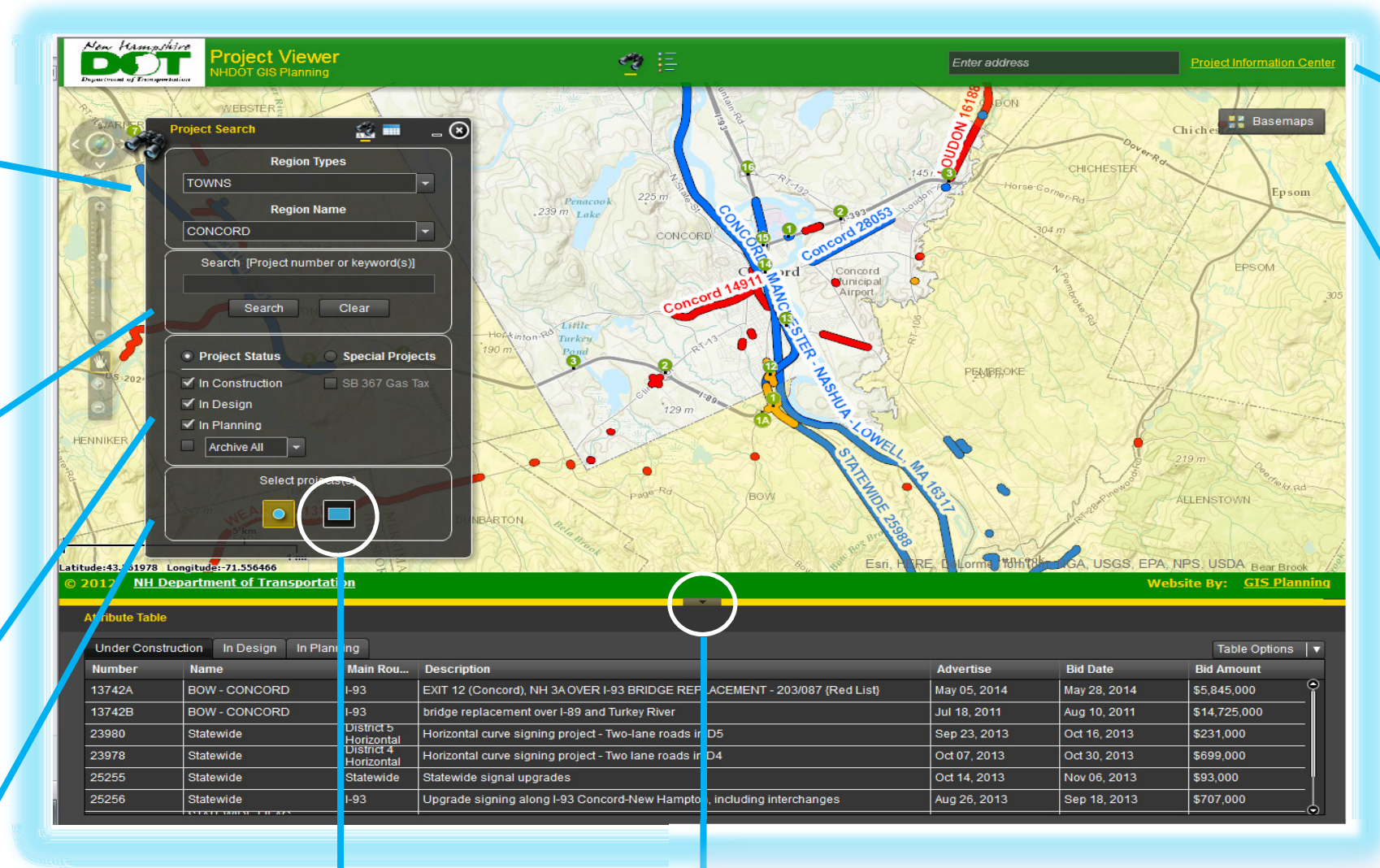


NH Project Viewer

A GIS Interactive map developed by GIS Planning Section



SEARCH BY REGIONS

- Towns
- Districts
- RPCs
- Exec Council

INFORMATION LINKS

- NHDOT Webpage
- Project Center
- GIS Planning

SEARCH BY KEY WORDS

- From Project Description

BACKGROUND CHOICES

- Street
- Aerial Images
- Topology

SEARCH BY PROJECT STATUS

- Project Stages
- Archives (100 years+)
- Special Projects

PROJECT INFORMATION GRID *New*

WHERE

NHDOT Internet

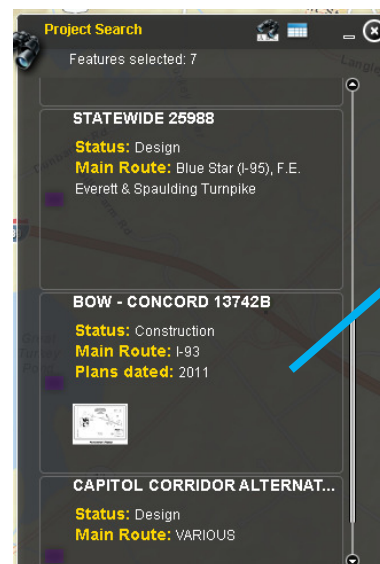
- Project Center
 - GIS Project Viewer

SELECT BY CHOICES

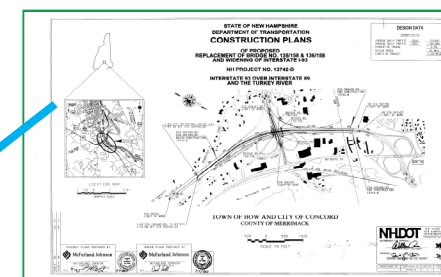
- Point
- Area

NHDOT Intranet

- Engineering Tools
 - Project Viewer



Source: Data warehouse



Source: Record Section