2.7- 0.3- 0.3

TRAVELED WAY WIDTH — SHOULDER WIDTH — GUARDRAIL OFFSET

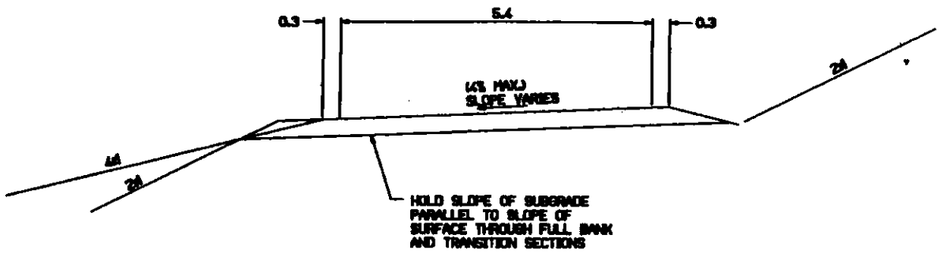

SUPERELEVATED SECTION

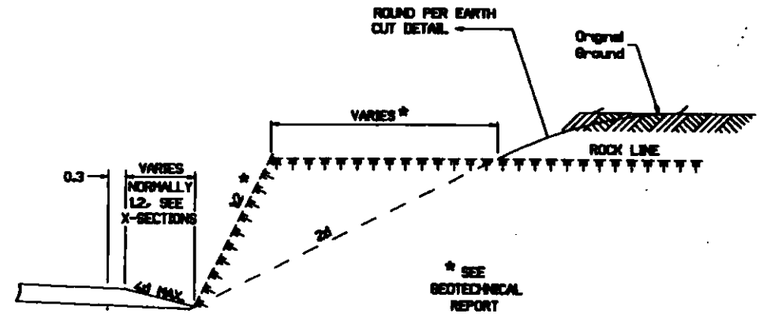

ROCK CUT

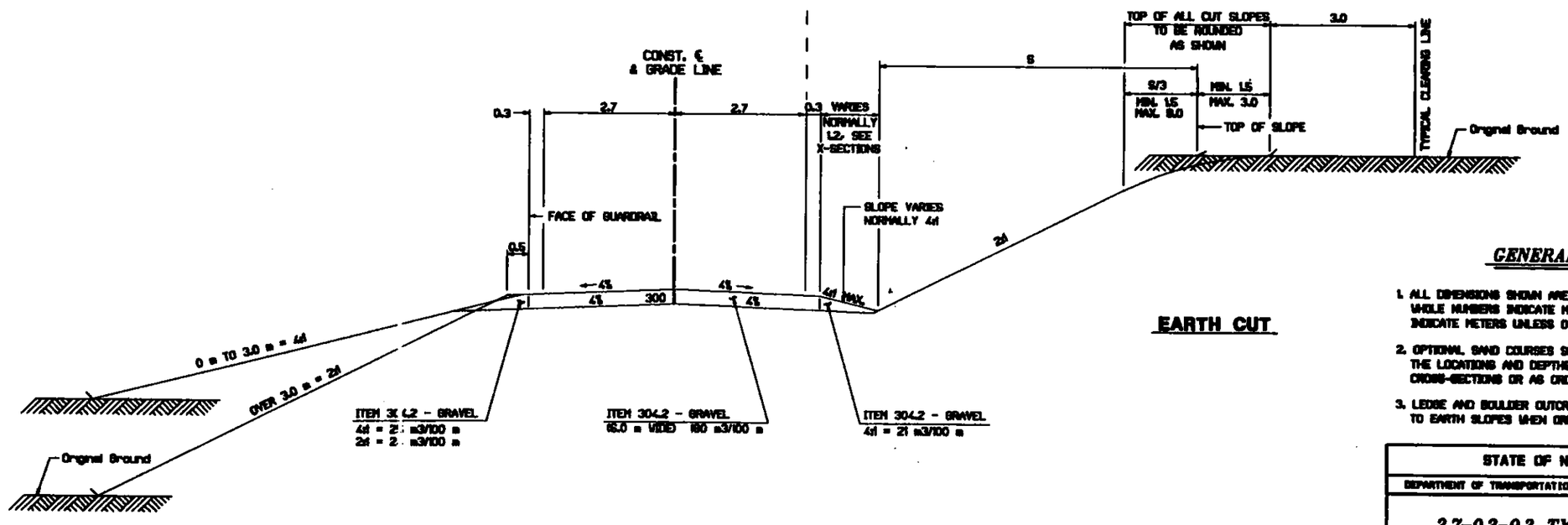

EARTH CUT

GENERAL NOTES

1. ALL DIMENSIONS SHOWN ARE IN MILLIMETERS OR METERS. WHOLE NUMBERS INDICATE MILLIMETERS; DECIMAL NUMBERS INDICATE METERS UNLESS OTHERWISE NOTED.
2. OPTIONAL SAND COURSES SHALL BE CONSTRUCTED AT THE LOCATIONS AND DEPTHS AS SHOWN ON THE CROSS-SECTIONS OR AS ORDERED BY THE ENGINEER.
3. LEDGE AND BOULDER OUTCROPS SHALL BE REMOVED TO EARTH SLOPES WHEN ORDERED BY THE ENGINEER.

STATE OF NEW HAMPSHIRE

DEPARTMENT OF TRANSPORTATION • BUREAU OF HIGHWAY DESIGN

2.7–0.3–0.3 TYPICAL SECTION

REVISION DATE	SHOWN NAME	.TXS FILENAME	FEDERAL PROJECT NO.	STATE PROJECT NO.	SHEET NO.	TOTAL SHEETS
09-15-99	T27-03					

3.0 - 1.2 - 1.2

TRAVELED WAY WIDTH — SHOULDER WIDTH — GUARDRAIL OFFSET

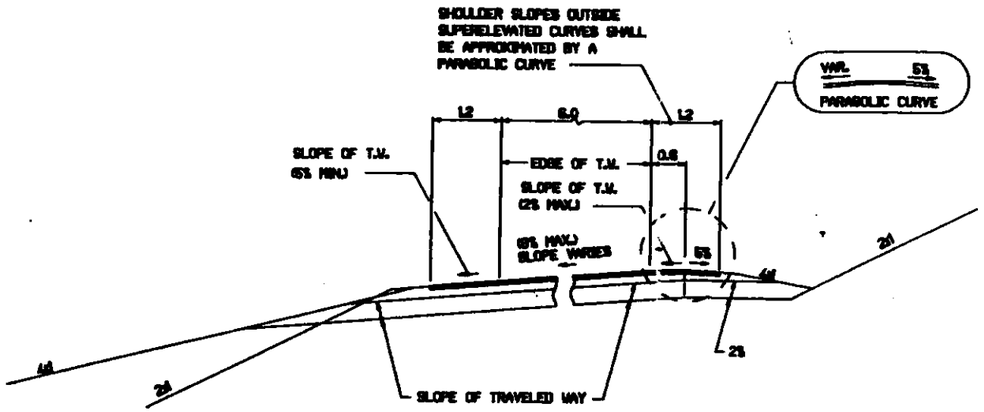

SUPERELEVATED SECTION

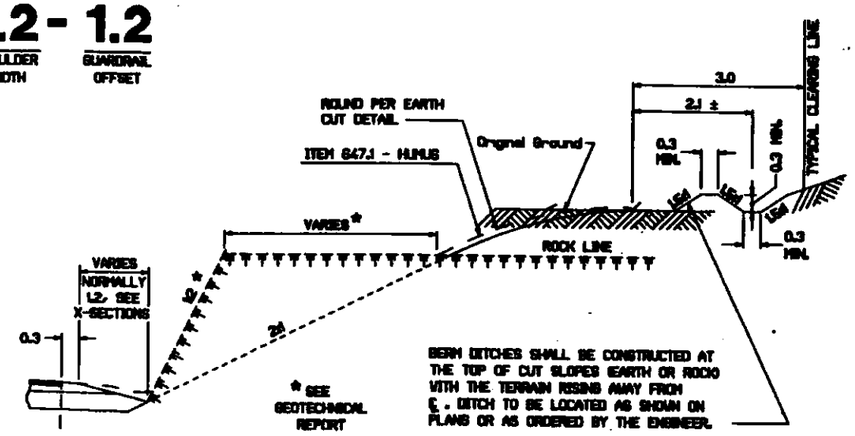

ROCK CUT

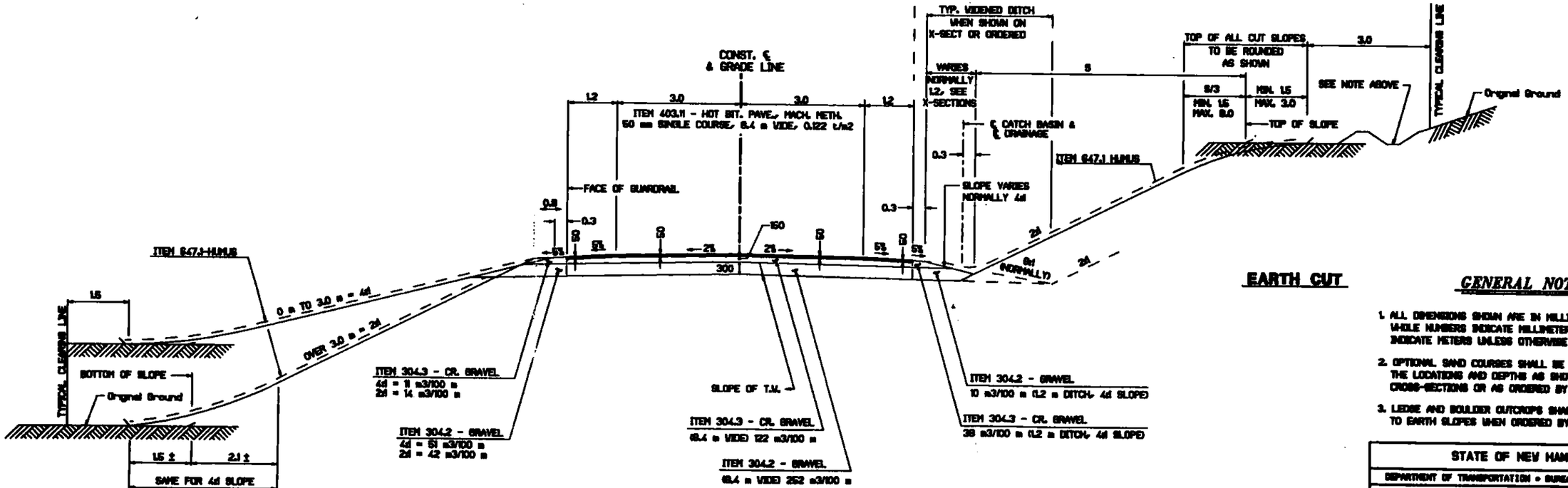

EARTH CUT

GENERAL NOTES

1. ALL DIMENSIONS SHOWN ARE IN MILLIMETERS OR METERS. WHOLE NUMBERS INDICATE MILLIMETERS, DECIMAL NUMBERS INDICATE METERS UNLESS OTHERWISE NOTED.
2. OPTIONAL SAND COURSES SHALL BE CONSTRUCTED AT THE LOCATIONS AND DEPTHS AS SHOWN ON THE CROSS-SECTIONS OR AS ORDERED BY THE ENGINEER.
3. LEDGE AND BOULDER OUTCROPS SHALL BE REMOVED TO EARTH SLOPES WHEN ORDERED BY THE ENGINEER.

STATE OF NEW HAMPSHIRE

DEPARTMENT OF TRANSPORTATION • BUREAU OF HIGHWAY DESIGN

3.0-12-12 TYPICAL SECTION

REVISION DATE	WINDOW NAME	.F80 FILENAME	FEDERAL PROJECT NO.	STATE PROJECT NO.	SHEET NO.	TOTAL SHEETS
09-10-99	T30-12					

3.3 - 1.2 - 1.2

TRAVELED WAY WIDTH — SHOULDER WIDTH — GUARDRAIL OFFSET

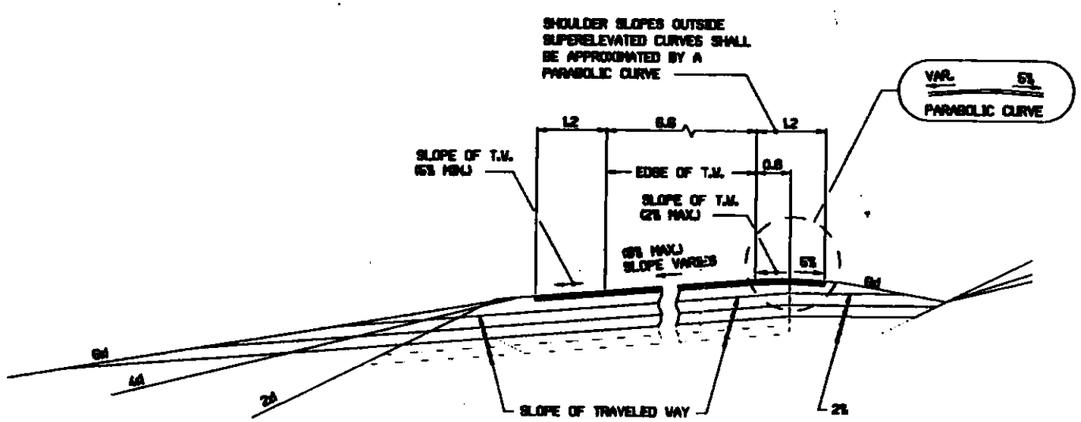

SUPERELEVATED SECTION

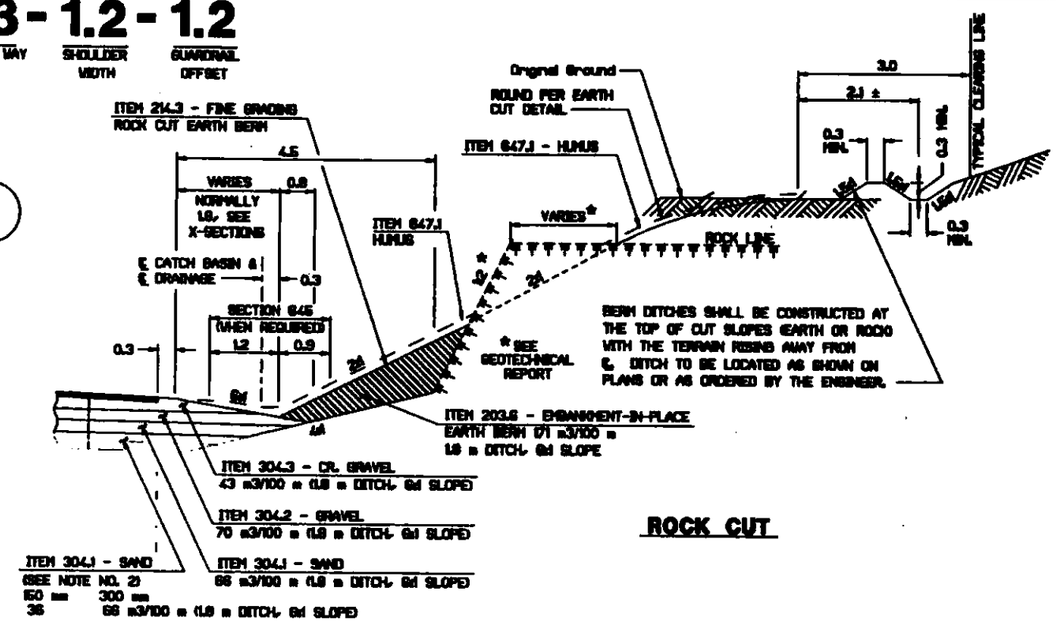

ROCK CUT

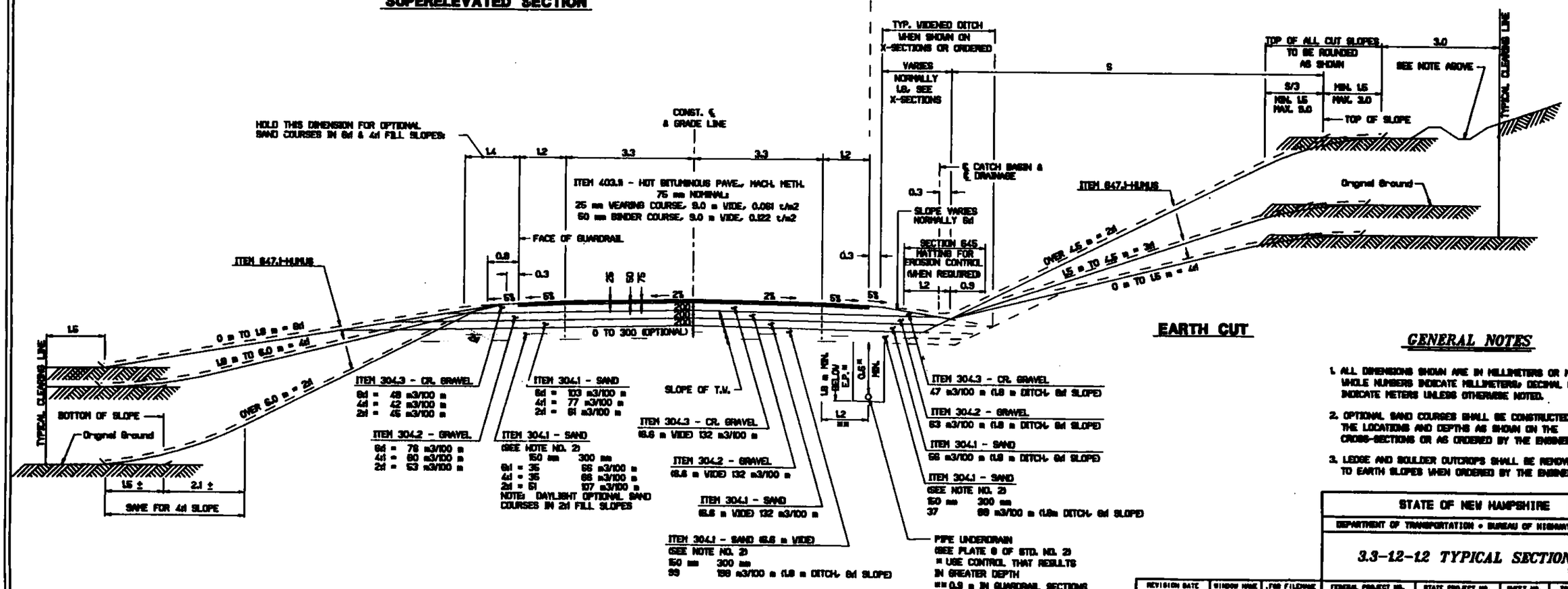

EARTH CUT

GENERAL NOTES

1. ALL DIMENSIONS SHOWN ARE IN MILLIMETERS OR METERS. WHOLE NUMBERS INDICATE MILLIMETERS, DECIMAL NUMBERS INDICATE METERS UNLESS OTHERWISE NOTED.
2. OPTIONAL SAND COURSES SHALL BE CONSTRUCTED AT THE LOCATIONS AND DEPTHS AS SHOWN ON THE CROSS-SECTIONS OR AS ORDERED BY THE ENGINEER.
3. LEDGE AND BOULDER OUTCROPS SHALL BE REMOVED TO EARTH SLOPES WHEN ORDERED BY THE ENGINEER.

STATE OF NEW HAMPSHIRE

DEPARTMENT OF TRANSPORTATION • BUREAU OF HIGHWAY DESIGN

3.3-12-12 TYPICAL SECTION

REVISION DATE	WINDOW NAME	.TWO FILENAME	FEDERAL PROJECT NO.	STATE PROJECT NO.	SHEET NO.	TOTAL SHEETS
09-10-99	T33-12					

3.6 - 1.2 - 1.2

TRAVELED WAY WIDTH — SHOULDER WIDTH — GUARDRAIL OFFSET

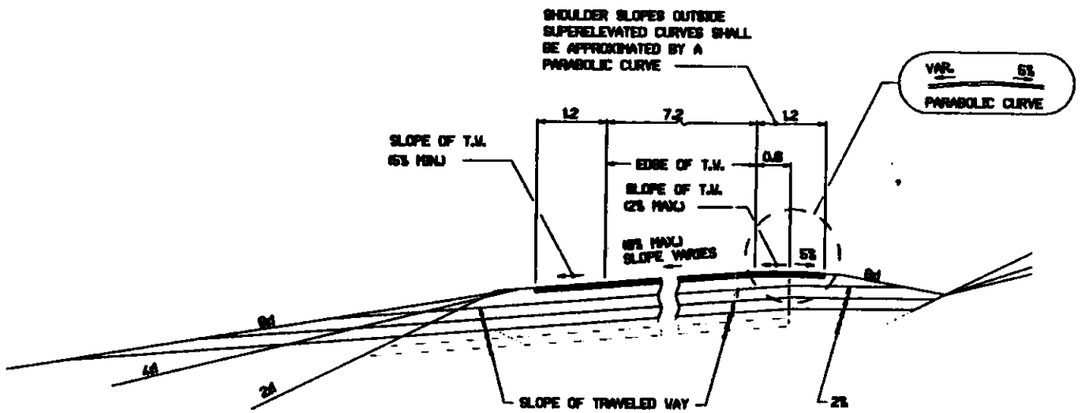

SUPERELEVATED SECTION

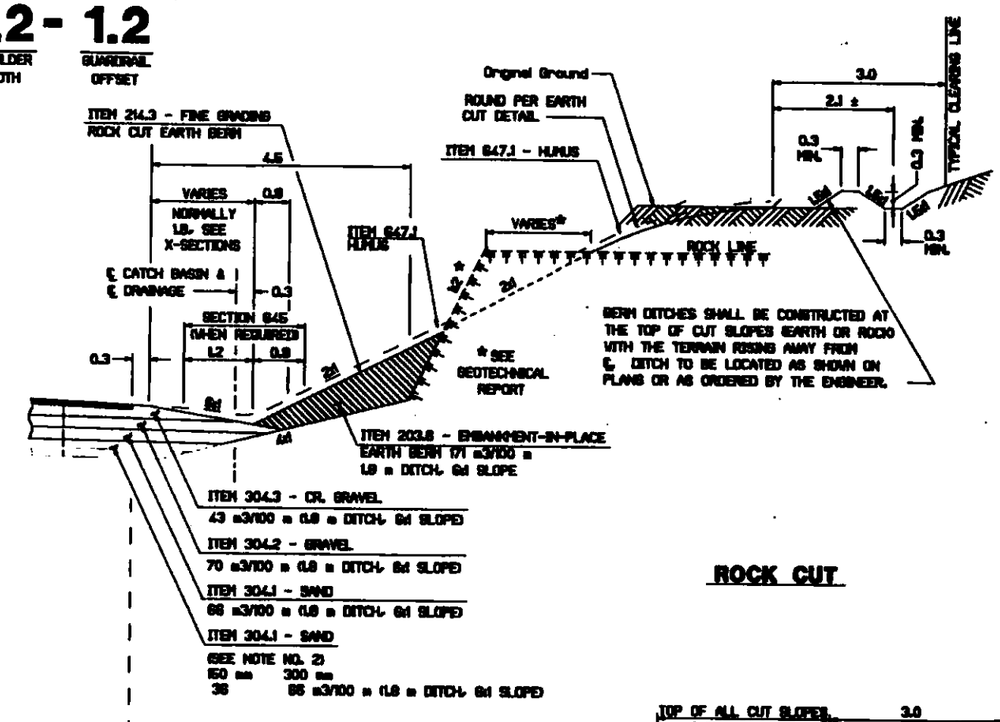

ROCK CUT

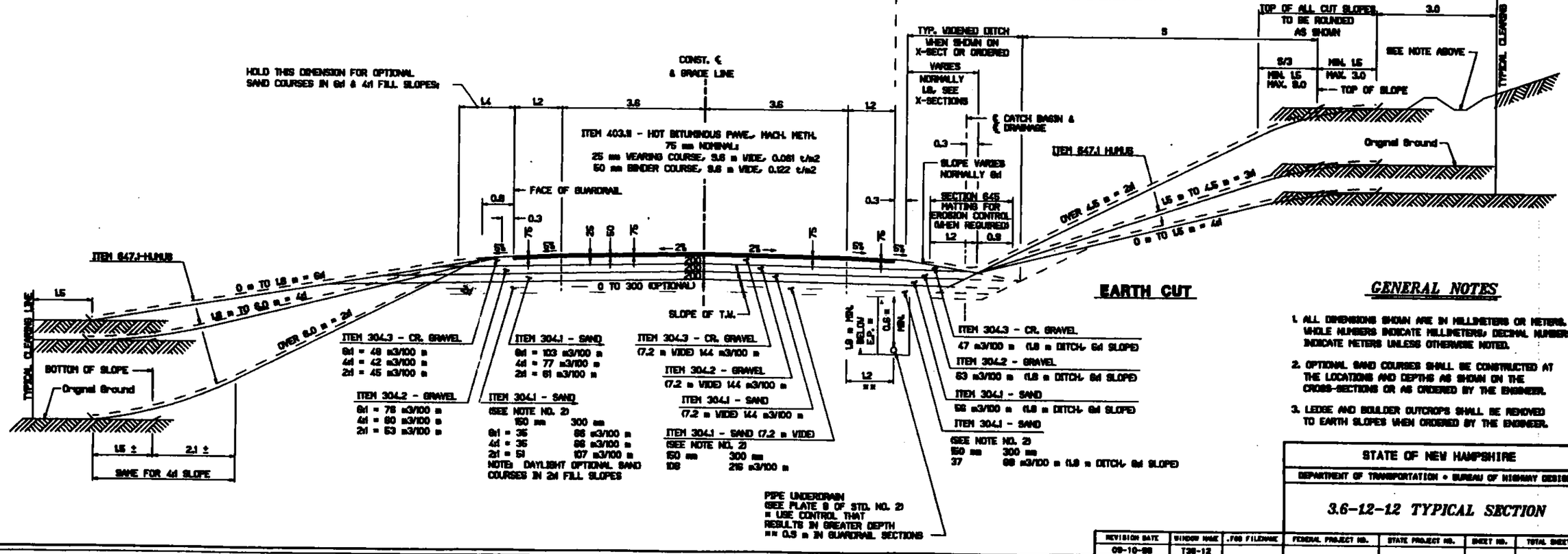

EARTH CUT

GENERAL NOTES

1. ALL DIMENSIONS SHOWN ARE IN MILLIMETERS OR METERS. WHOLE NUMBERS INDICATE MILLIMETERS; DECIMAL NUMBERS INDICATE METERS UNLESS OTHERWISE NOTED.
2. OPTIONAL SAND COURSES SHALL BE CONSTRUCTED AT THE LOCATIONS AND DEPTHS AS SHOWN ON THE CROSS-SECTIONS OR AS ORDERED BY THE ENGINEER.
3. LEDGE AND BOULDER OUTCROPS SHALL BE REMOVED TO EARTH SLOPES WHEN ORDERED BY THE ENGINEER.

STATE OF NEW HAMPSHIRE

DEPARTMENT OF TRANSPORTATION • BUREAU OF HIGHWAY DESIGN

3.6-12-12 TYPICAL SECTION

REVISION DATE	WINDOW NAME	.F00 FILENAME	FEDERAL PROJECT NO.	STATE PROJECT NO.	SHEET NO.	TOTAL SHEETS
09-10-99	T36-12					

3.6 - 3.0 - 3.0

TRAVELED WAY WIDTH — SHOULDER WIDTH — GUARDRAIL OFFSET

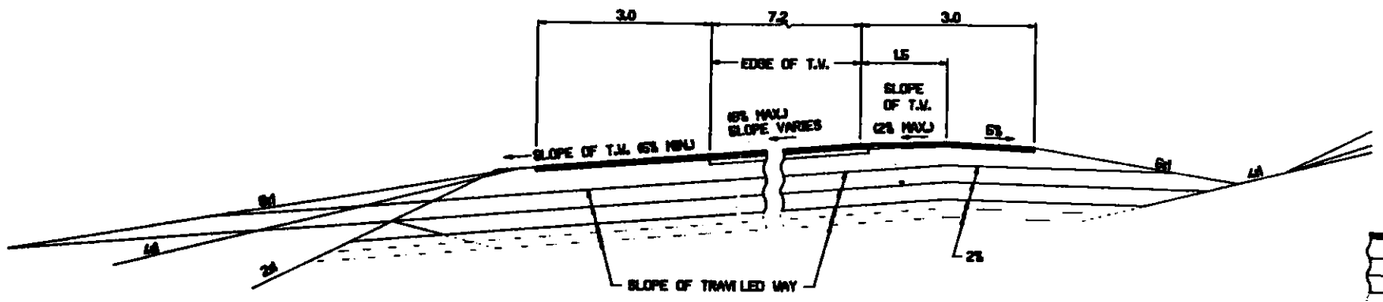

SUPERELEVATED SECTION

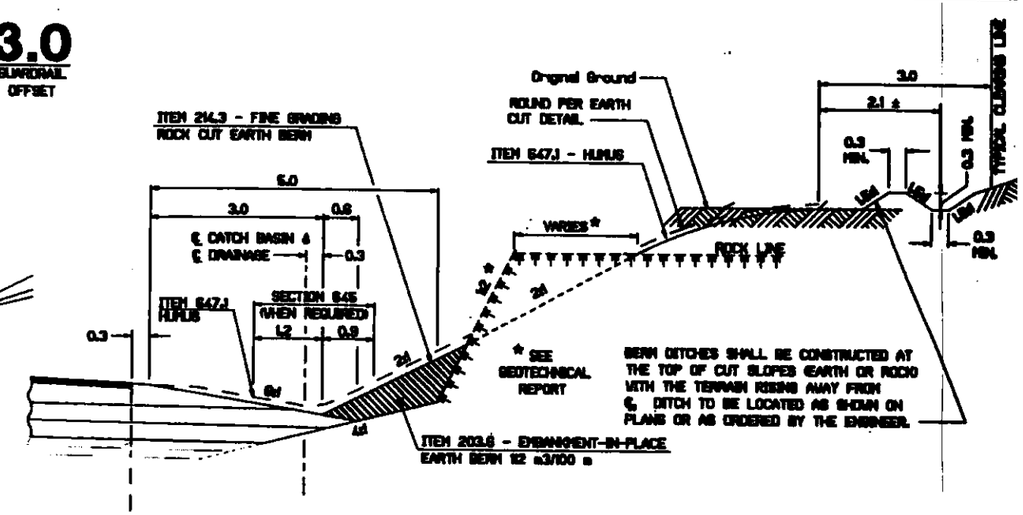

ROCK CUT

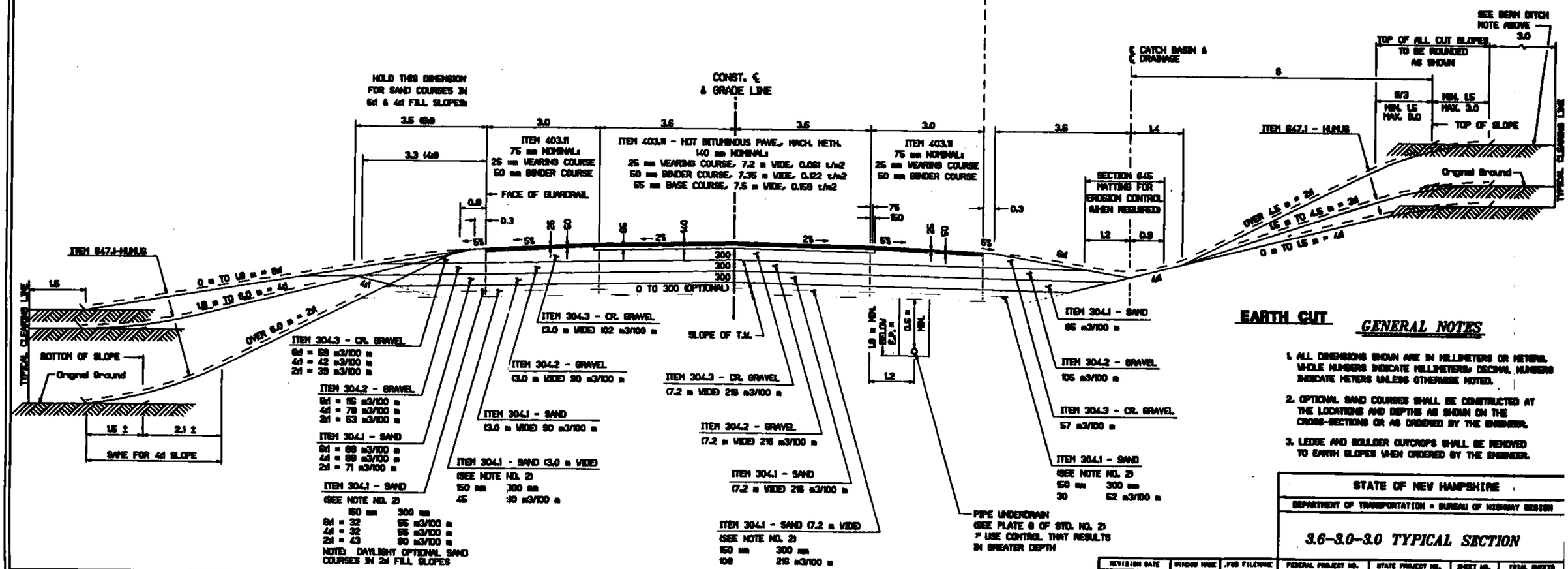

EARTH CUT

GENERAL NOTES

1. ALL DIMENSIONS SHOWN ARE IN MILLIMETERS OR METERS. WHOLE NUMBERS INDICATE MILLIMETERS; DECIMAL NUMBERS INDICATE METERS UNLESS OTHERWISE NOTED.
2. OPTIONAL SAND COURSES SHALL BE CONSTRUCTED AT THE LOCATIONS AND DEPTHS AS SHOWN ON THE CROSS-SECTIONS OR AS ORDERED BY THE ENGINEER.
3. LEDGE AND BOULDER OUTCROPS SHALL BE REMOVED TO EARTH SLOPES WHEN ORDERED BY THE ENGINEER.

STATE OF NEW HAMPSHIRE

DEPARTMENT OF TRANSPORTATION • BUREAU OF HIGHWAY DESIGN

3.6–3.0–3.0 TYPICAL SECTION

REVISION DATE	WINDOW NAME	.FOR FILENAME	FEDERAL PROJECT NO.	STATE PROJECT NO.	SHEET NO.	TOTAL SHEETS
09-10-99	T30-30					

3.6 - 3.0 - 3.6

TRAVELED WAY WIDTH — SHOULDER WIDTH — GUARDRAIL OFFSET

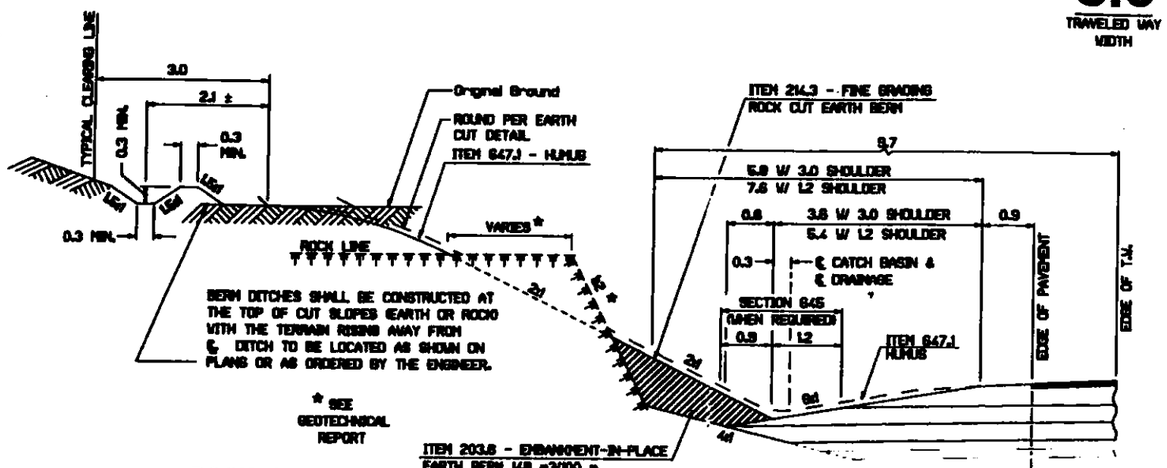

ROCK CUT

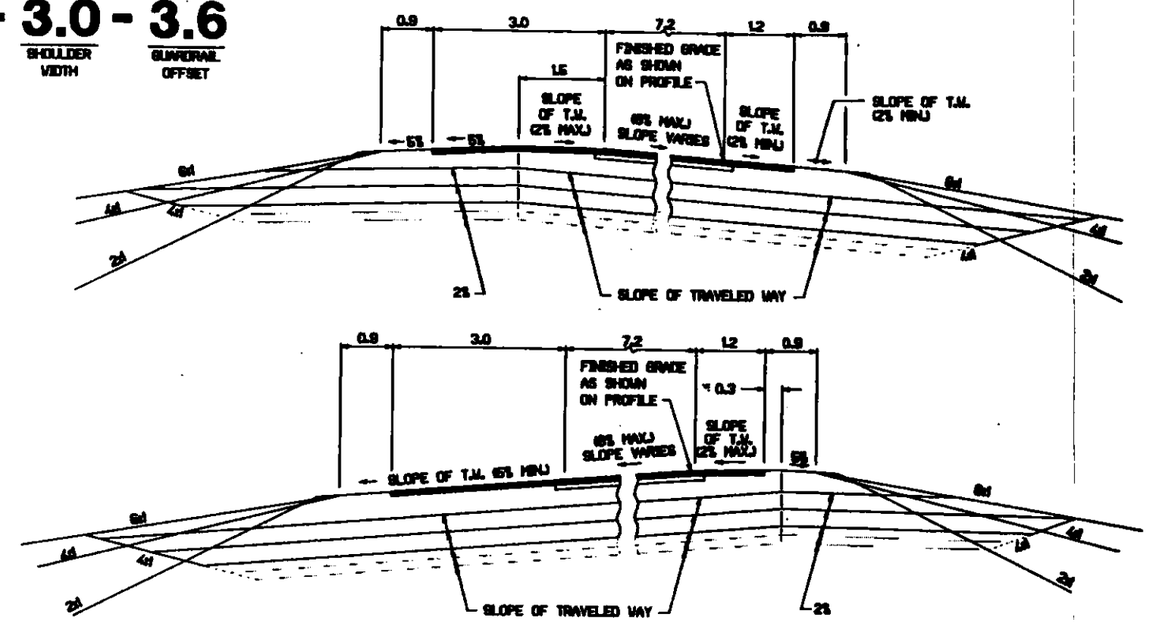

SUPERELEVATED SECTIONS

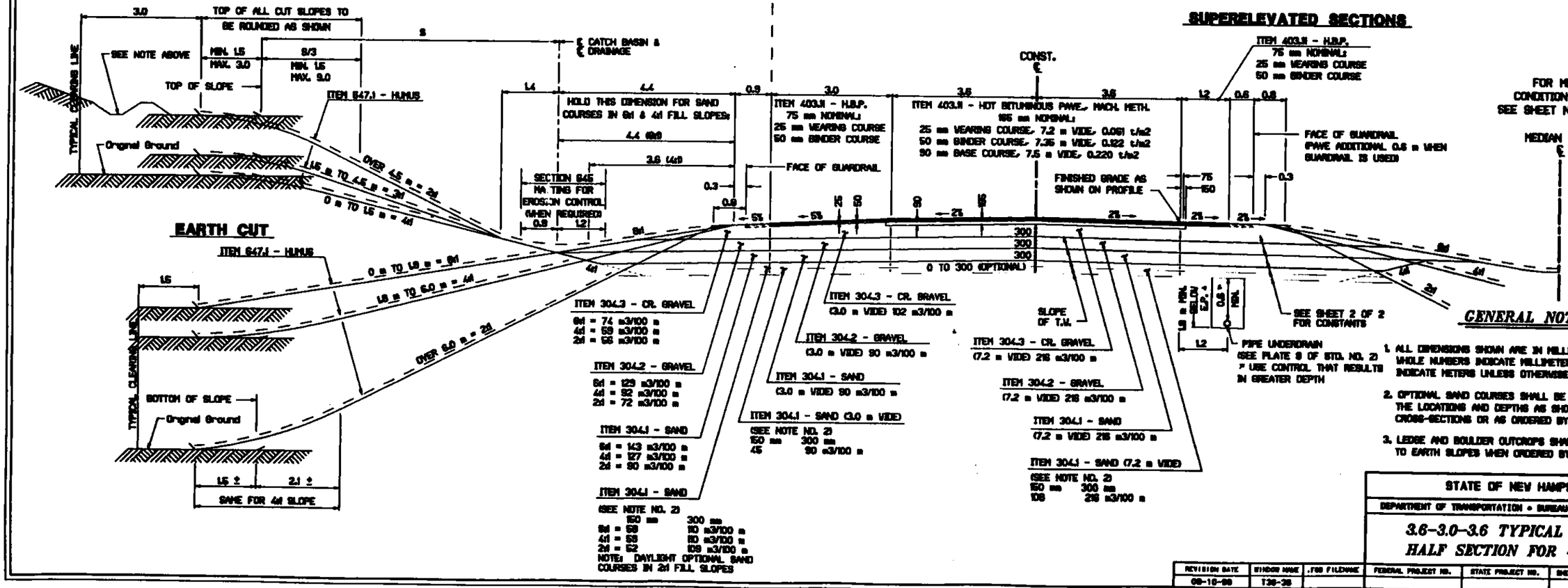

GENERAL NOTES

1. ALL DIMENSIONS SHOWN ARE IN MILLIMETERS OR METERS. WHOLE NUMBERS INDICATE MILLIMETERS; DECIMAL NUMBERS INDICATE METERS UNLESS OTHERWISE NOTED.
2. OPTIONAL SAND COURSES SHALL BE CONSTRUCTED AT THE LOCATIONS AND DEPTHS AS SHOWN ON THE CROSS-SECTIONS OR AS ORDERED BY THE ENGINEER.
3. LEDGE AND BOULDER OUTCROPS SHALL BE REMOVED TO EARTH SLOPES WHEN ORDERED BY THE ENGINEER.

SHEET 1 OF 2

STATE OF NEW HAMPSHIRE

DEPARTMENT OF TRANSPORTATION • BUREAU OF HIGHWAY DESIGN

3.6–3.0–3.6 TYPICAL SECTION
HALF SECTION FOR 4 LANES

REVISION DATE	WINDOW NAME	.FOR FILENAME	FEDERAL PROJECT NO.	STATE PROJECT NO.	SHEET NO.	TOTAL SHEETS
08-10-99	T36-36					

3.6- 3.0- 3.6

TRAVELED WAY WIDTH — SHOULDER WIDTH — GUARDRAIL OFFSET

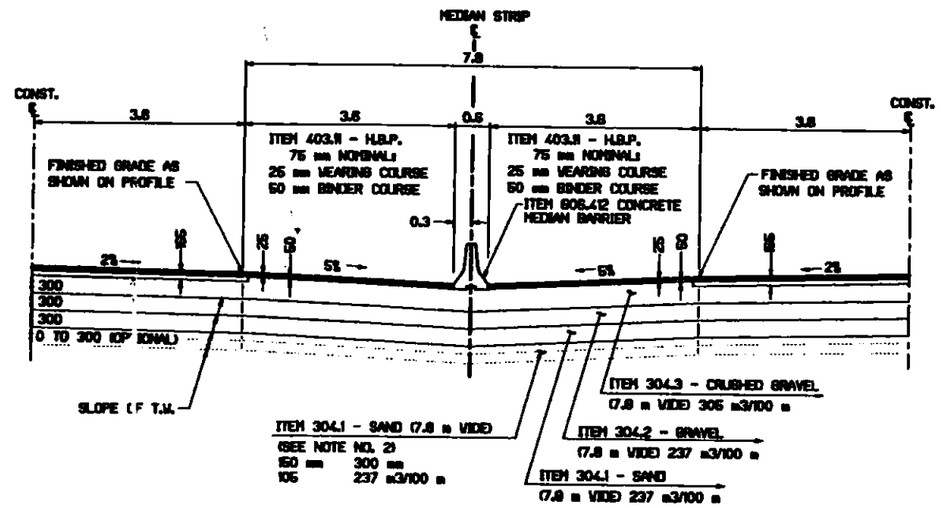

7.8 m WIDE MEDIAN

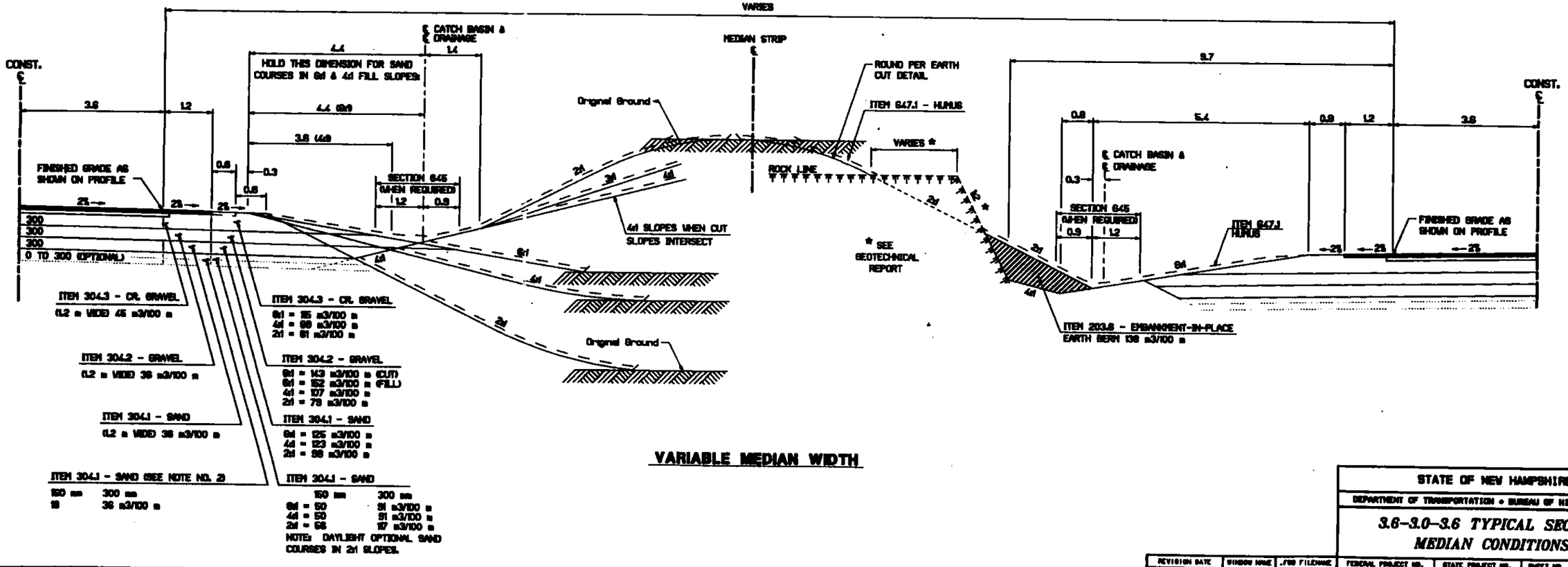

VARIABLE MEDIAN WIDTH

GENERAL NOTES

1. ALL DIMENSIONS SHOWN ARE IN MILLIMETERS OR METERS. WHOLE NUMBERS INDICATE MILLIMETERS; DECIMAL NUMBERS INDICATE METERS UNLESS OTHERWISE NOTED.
2. OPTIONAL SAND COURSES SHALL BE CONSTRUCTED AT THE LOCATIONS AND DEPTHS AS SHOWN ON THE CROSS-SECTIONS OR AS ORDERED BY THE ENGINEER.
3. LEDGE AND BOULDER OUTCROPS SHALL BE REMOVED TO EARTH SLOPES WHEN ORDERED BY THE ENGINEER.

SHEET 2 OF 2

STATE OF NEW HAMPSHIRE

DEPARTMENT OF TRANSPORTATION • BUREAU OF HIGHWAY DESIGN

3.6–3.0–3.6 TYPICAL SECTION MEDIAN CONDITIONS

REVISION DATE	WINDOW NAME	.FOB FILENAME	FEDERAL PROJECT NO.	STATE PROJECT NO.	SHEET NO.	TOTAL SHEETS
08-15-86	T36-38A					

CURBED RAMP

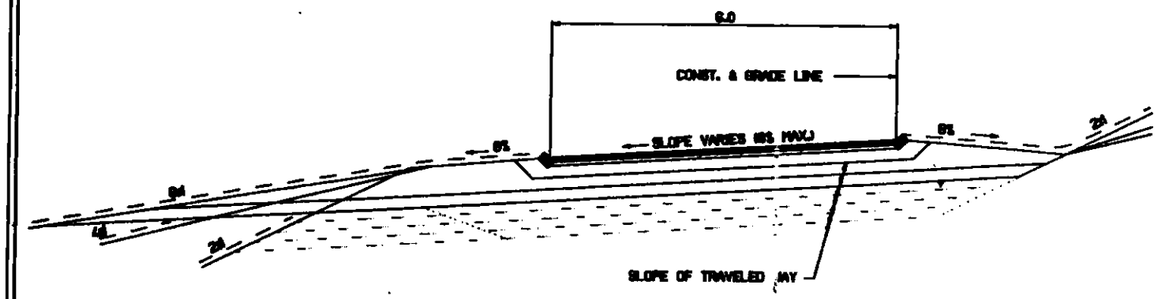

SUPERELEVATED SECTION

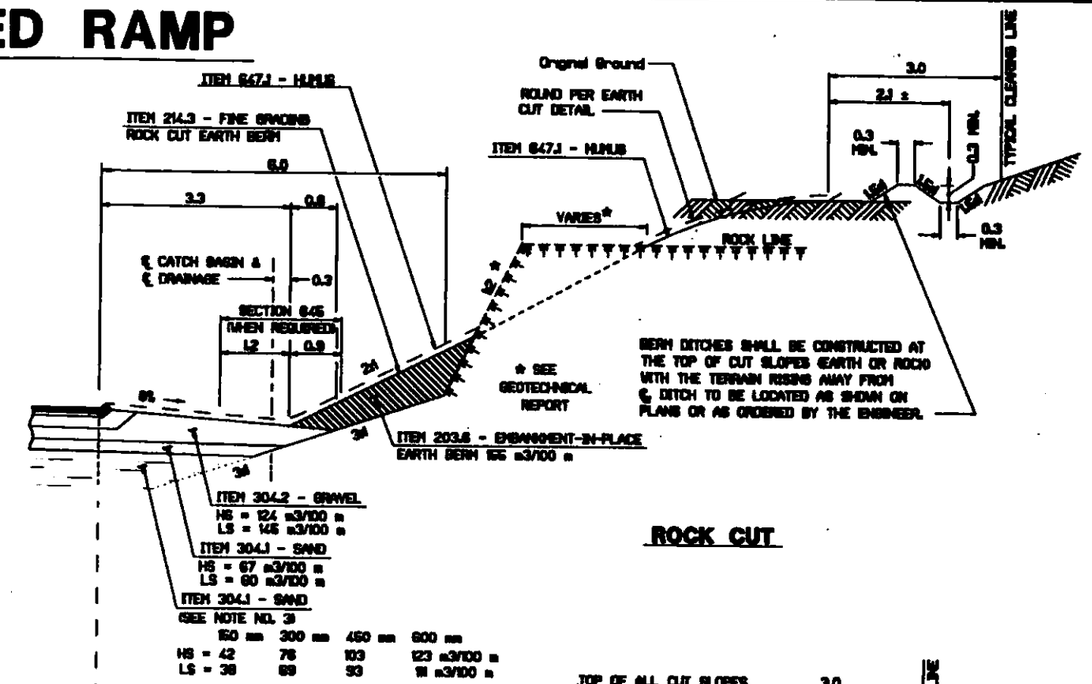

ROCK CUT

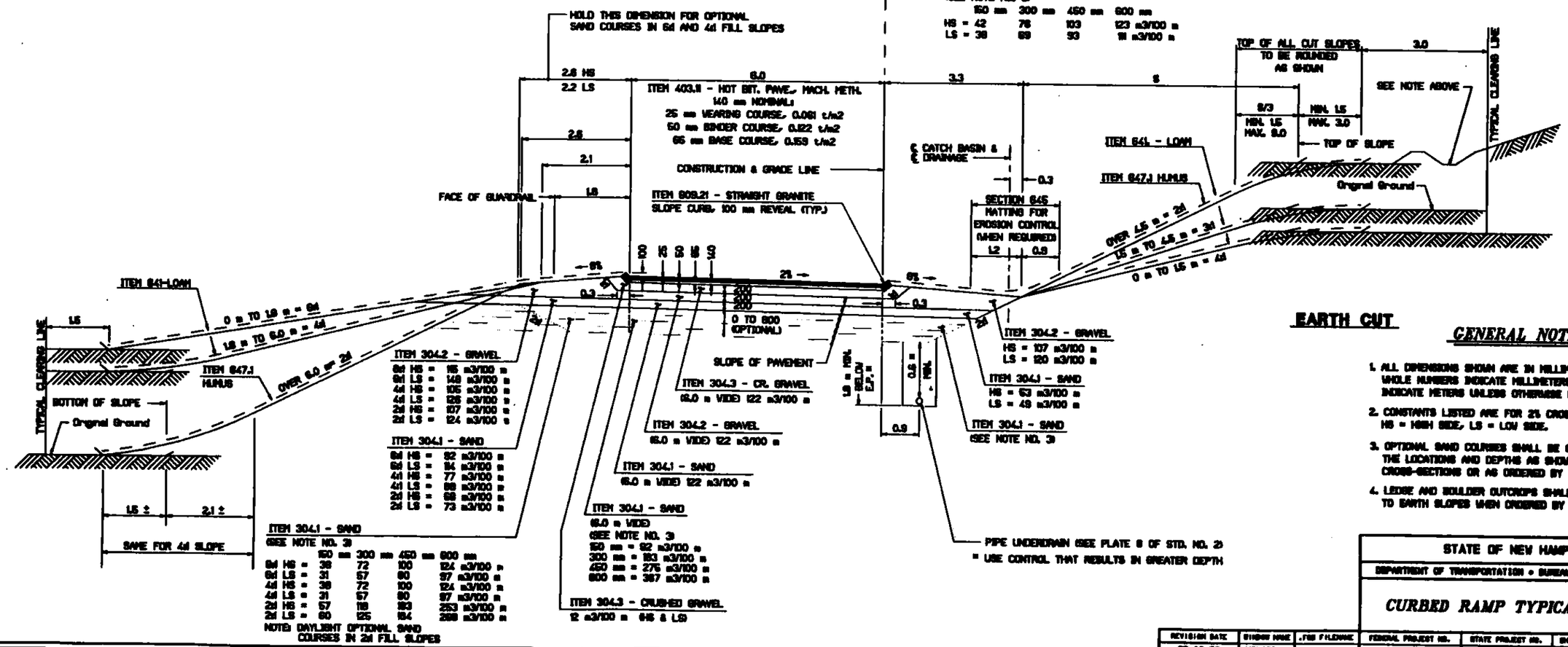

EARTH CUT

GENERAL NOTES

1. ALL DIMENSIONS SHOWN ARE IN MILLIMETERS OR METERS. WHOLE NUMBERS INDICATE MILLIMETERS; DECIMAL NUMBERS INDICATE METERS UNLESS OTHERWISE NOTED.
2. CONSTANTS LISTED ARE FOR 2% CROSS-SLOPE ONLY. HS = HIGH SIDE, LS = LOW SIDE.
3. OPTIONAL SAND COURSES SHALL BE CONSTRUCTED AT THE LOCATIONS AND DEPTHS AS SHOWN ON THE CROSS-SECTIONS OR AS ORDERED BY THE ENGINEER.
4. LEDGE AND BOULDER OUTCROPS SHALL BE REMOVED TO EARTH SLOPES WHEN ORDERED BY THE ENGINEER.

STATE OF NEW HAMPSHIRE

DEPARTMENT OF TRANSPORTATION • BUREAU OF HIGHWAY DESIGN

CURBED RAMP TYPICAL SECTION

REVISION DATE	SHOW NAME	.TBS FILENAME	FEDERAL PROJECT NO.	STATE PROJECT NO.	SHEET NO.	TOTAL SHEETS
08-10-99	HCURBRMP					

UNCURBED RAMP

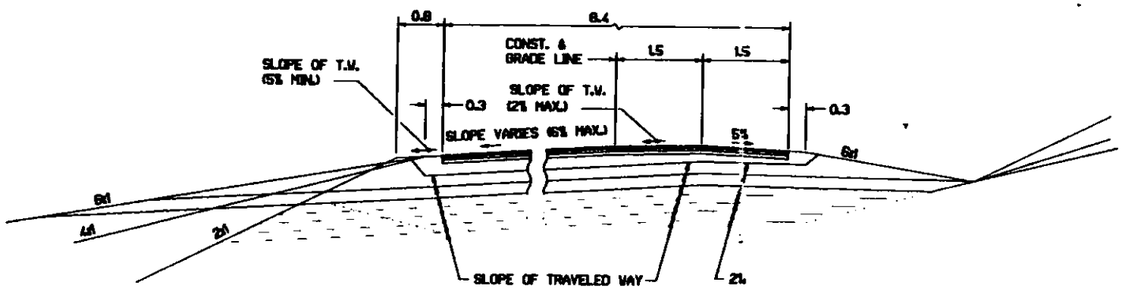

SUPERELEVATED SECTION

(FOR CURVES TO THE LEFT)

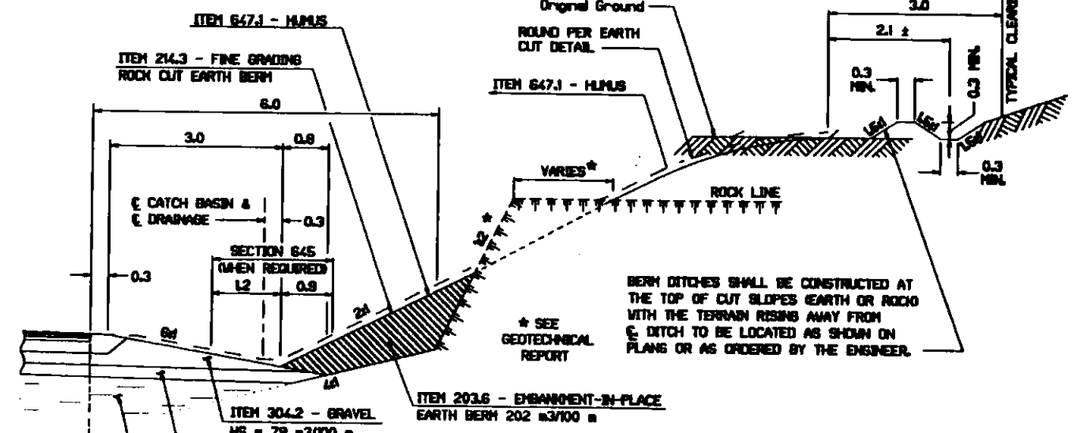

ROCK CUT

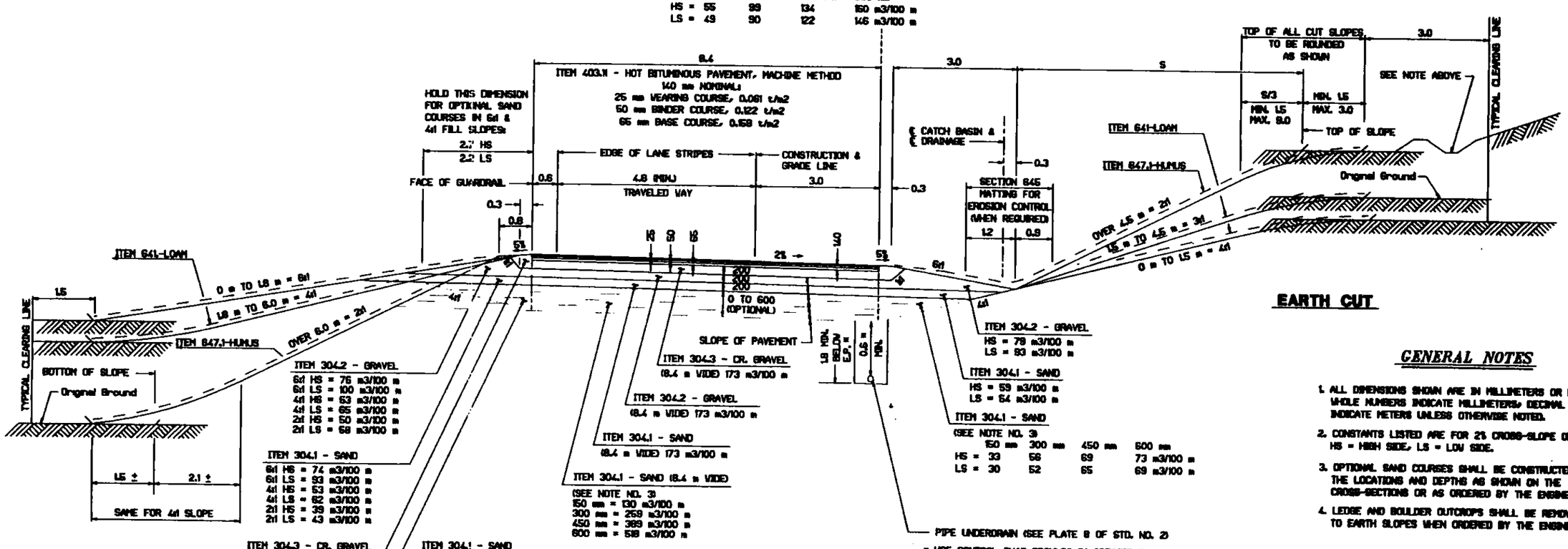

EARTH CUT

GENERAL NOTES

1. ALL DIMENSIONS SHOWN ARE IN MILLIMETERS OR METERS. WHOLE NUMBERS INDICATE MILLIMETERS, DECIMAL NUMBERS INDICATE METERS UNLESS OTHERWISE NOTED.
2. CONSTANTS LISTED ARE FOR 2% CROSS-SLOPE ONLY. HS = HIGH SIDE, LS = LOW SIDE.
3. OPTIONAL SAND COURSES SHALL BE CONSTRUCTED AT THE LOCATIONS AND DEPTHS AS SHOWN ON THE CROSS-SECTIONS OR AS ORDERED BY THE ENGINEER.
4. LEDGE AND BOULDER OUTCROPS SHALL BE REMOVED TO EARTH SLOPES WHEN ORDERED BY THE ENGINEER.

STATE OF NEW HAMPSHIRE

DEPARTMENT OF TRANSPORTATION • BUREAU OF HIGHWAY DESIGN

UNCURBED RAMP TYPICAL SECTION

REVISION DATE	WINDOW NAME	.FOR FILENAME	FEDERAL PROJECT NO.	STATE PROJECT NO.	SHEET NO.	TOTAL SHEETS
09-10-98	MUNCURB					