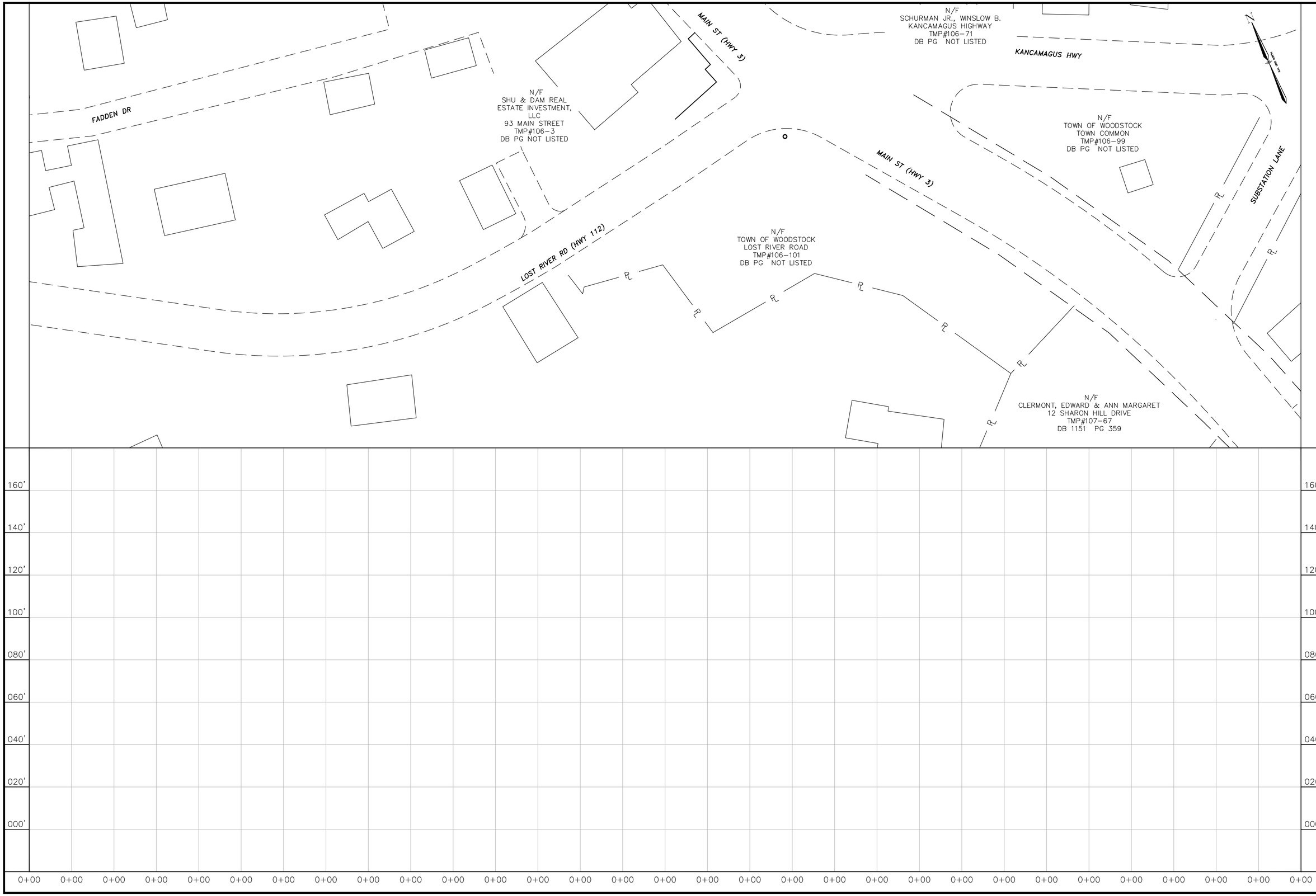

NO.	REVISION	DATE	DRWN	CHKD	APPRV.
6	REV6	.	.	.	.
5	REV5	.	.	.	.
4	REV4	.	.	.	.
3	REV3	.	.	.	.
2	REV2	.	.	.	.
A	PERMIT PACKAGE	4/03/15	CDK	NDS	.

THE NORTHERN PASS

Transmission Business

A

NPT
WMNF
UNDERGROUND ALIGNMENT-88

DATE:mm/dd/yyyy

SCALE: H 1=30' V 1=10'

DES: . CHK: .
DRW: . APR: .

TOWN: WOODSTOCK

TRANSMISSION LINE: WMNF

MILE NO:

DISCIPLINE/SHT NO. .

SHEET OF

WMNFC188

REVISION: 01/23/2014

N/F
KILCULLEN, BRIAN M.
68 MAIN STREET
TMP#107–13
DB 2421 PG 358

N/F
TOUCHETTE, DAVID J. &
MARTHA C.
60 MAIN STREET
TMP#107–14
DB 4049 PG 464

N/F
CAWLEY JR., FRANK R.
54 MAIN STREET
TMP#107–15
DB 3692 PG 864

N/F
CAWLEY JR., FRANK R.
MAIN STREET
TMP#107–15
DB 3692 PG 864

MONTAUP DR

N/F
CATUCCI, KIM A.
36 MAIN STREET
TMP#107–16
DB 3403 PG 32

MONTAUP DR

N/F
OSTUNI, SERAFINO
28 MAIN STREET
TMP#107–17
DB 4099 PG 427

G.C.R.D. PLAN # 3289

G.C.R.D. PLAN # 3289

G.C.R.D. PLAN # 122

MAIN ST (HWY 3)

G.C.R.D. PLAN # 2694

G.C.R.D. PLAN # 2694

G.C.R.D. PLAN # 14712

G.C.R.D. PLAN # 14712

COURTNEY RD

N/F
CLERMONT, EDWARD & ANN MARGARET
12 SHARON HILL DRIVE
TMP#107–67
DB 1151 PG 359

N/F
BERTRAND, STEPHEN & DIANE
53 COURTNEY ROAD
TMP#107–69
DB 3916 PG 159

N/F
YARNELL, MICHAEL & ROSANNA
57 MAIN STREET
TMP#107–55
DB 4159 PG 179

N/F
FARWELL, RANDALL L.
51 MAIN STREET
TMP#107–54
DB 3933 PG 381

N/F
AURELIO, FRANK L. & PEGGY A.
49 MAIN STREET
TMP#107–53
DB 2068 PG 58

N/F
CLEMENCE–SCHREINER, DIANE & DAVID
43 MAIN STREET
TMP#107–52
DB 3092 PG 564

N/F
COUTTS ESTATE, ISABELLA S.
37 MAIN STREET
TMP#107–51
DB 873 PG 345

N/F
COUTTS, RONALD SCOTT
33 MAIN STREET
TMP#107–50
DB 3933 PG 835

160' 140' 120' 100' 080' 060' 040' 020' 000'

0+00 0+00 0+00 0+00 0+00 0+00 0+00 0+00 0+00 0+00 0+00 0+00 0+00 0+00 0+00 0+00 0+00 0+00 0+00 0+00 0+00 0+00 0+00 0+00 0+00 0+00 0+00 0+00 0+00 0+00 0+00

NO.	REVISION	DATE	DRWN	CHKD	APPRV.
6	REV6	.	.	.	.
5	REV5	.	.	.	.
4	REV4	.	.	.	.
3	REV3	.	.	.	.
2	REV2	.	.	.	.
A	PERMIT PACKAGE	4/03/15	CDK	NDS	

THE NORTHERN PASS
Transmission Business

A

NPT
WMNF
UNDERGROUND ALIGNMENT–89

DATE:mm/dd/yyyy

SCALE: H 1=30', V 1=10'

DES: . CHK: .
DRW: . APR: .
TOWN: WOODSTOCK
TRANSMISSION LINE: WMNF
MILE NO:
DISCIPLINE/SHT NO. .
SHEET OF
WMNFC189

REVISION: 01/23/2014

NO.	REVISION	DATE	DRWN	CHKD	APPRV.
6	REV6	.	.	.	.
5	REV5	.	.	.	.
4	REV4	.	.	.	.
3	REV3	.	.	.	.
2	REV2	.	.	.	.
A	PERMIT PACKAGE	4/03/15	CDK	NDS	

THE NORTHERN PASS

Transmission Business

A

NPT
WMNF
UNDERGROUND ALIGNMENT-90

DATE:mm/dd/yyyy

SCALE: H 1=30' V 1=10'

DES: . CHK: .
DRW: . APR: .
TOWN: WOODSTOCK
TRANSMISSION LINE: WMNF
MILE NO:
DISCIPLINE/SHT NO. .
SHEET OF
WMNFC190

REVISION: 01/23/2014

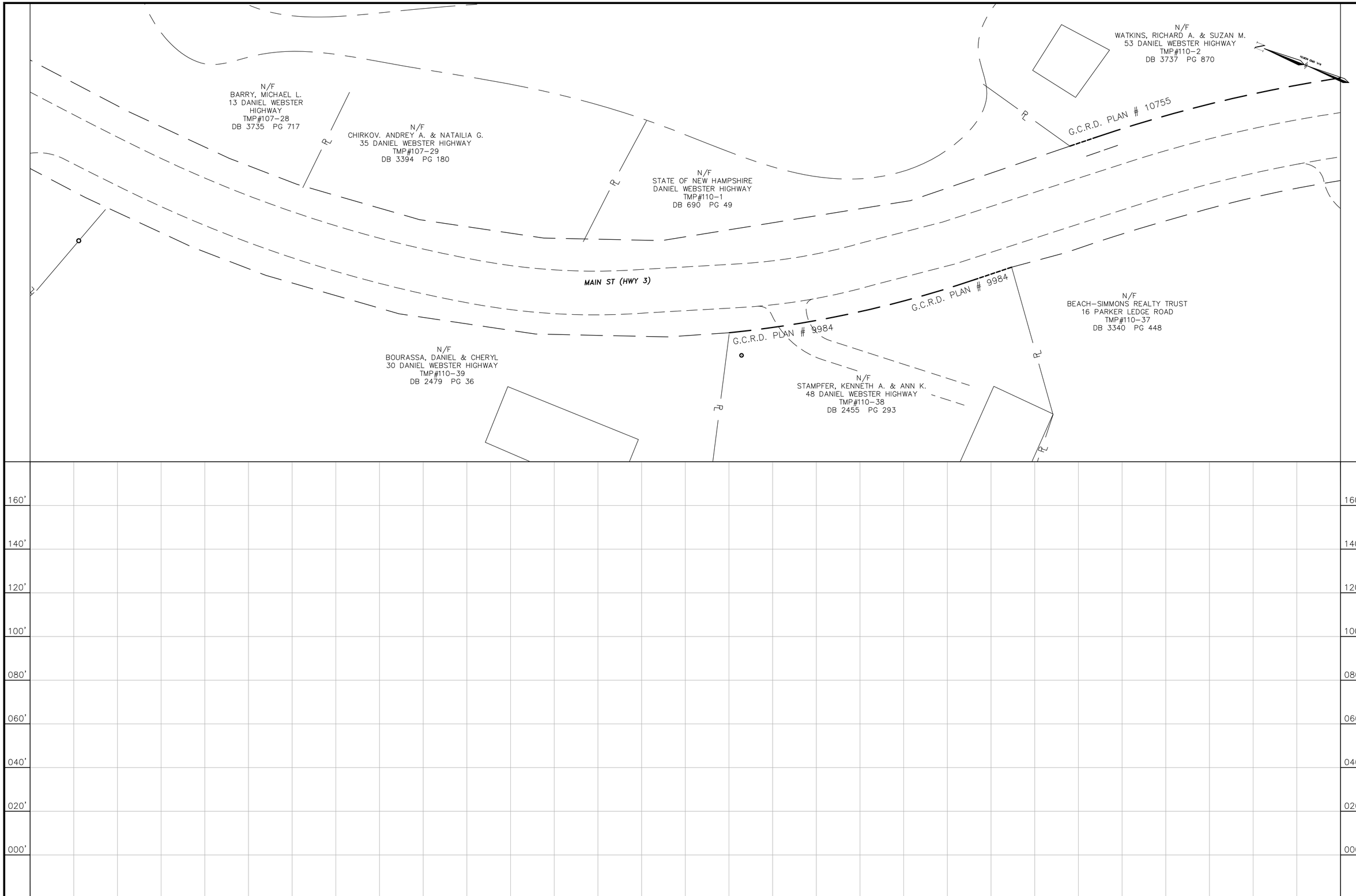

NO.	REVISION	DATE	DRWN	CHKD	APPRV.
6	REV6	.	.	.	.
5	REV5	.	.	.	.
4	REV4	.	.	.	.
3	REV3	.	.	.	.
2	REV2	.	.	.	.
A	PERMIT PACKAGE	4/03/15	CDK	NDS	

THE NORTHERN PASS

Transmission Business

A

NPT
WMNF
UNDERGROUND ALIGNMENT-91

DATE:mm/dd/yyyy

SCALE: H 1=30' V 1=10'

DES: . CHK: .
DRW: . APR: .

TOWN: WOODSTOCK

TRANSMISSION LINE: WMNF

MILE NO:

DISCIPLINE/SHT NO. .

SHEET OF

WMNFC191

REVISION: 01/23/2014

NO.	REVISION	DATE	DRWN	CHKD	APPRV.
6	REV6	.	.	.	.
5	REV5	.	.	.	.
4	REV4	.	.	.	.
3	REV3	.	.	.	.
2	REV2	.	.	.	.
A	PERMIT PACKAGE	4/03/15	CDK	NDS	.

THE NORTHERN PASS

Transmission Business

A

NPT
WMNF
UNDERGROUND ALIGNMENT-92

DATE:mm/dd/yyyy

SCALE: H 1=30' V 1=10'

DES: . CHK: .
DRW: . APR: .

TOWN: WOODSTOCK

TRANSMISSION LINE: WMNF

MILE NO:

DISCIPLINE/SHT NO. .

SHEET OF

WMNFC192

REVISION: 01/23/2014

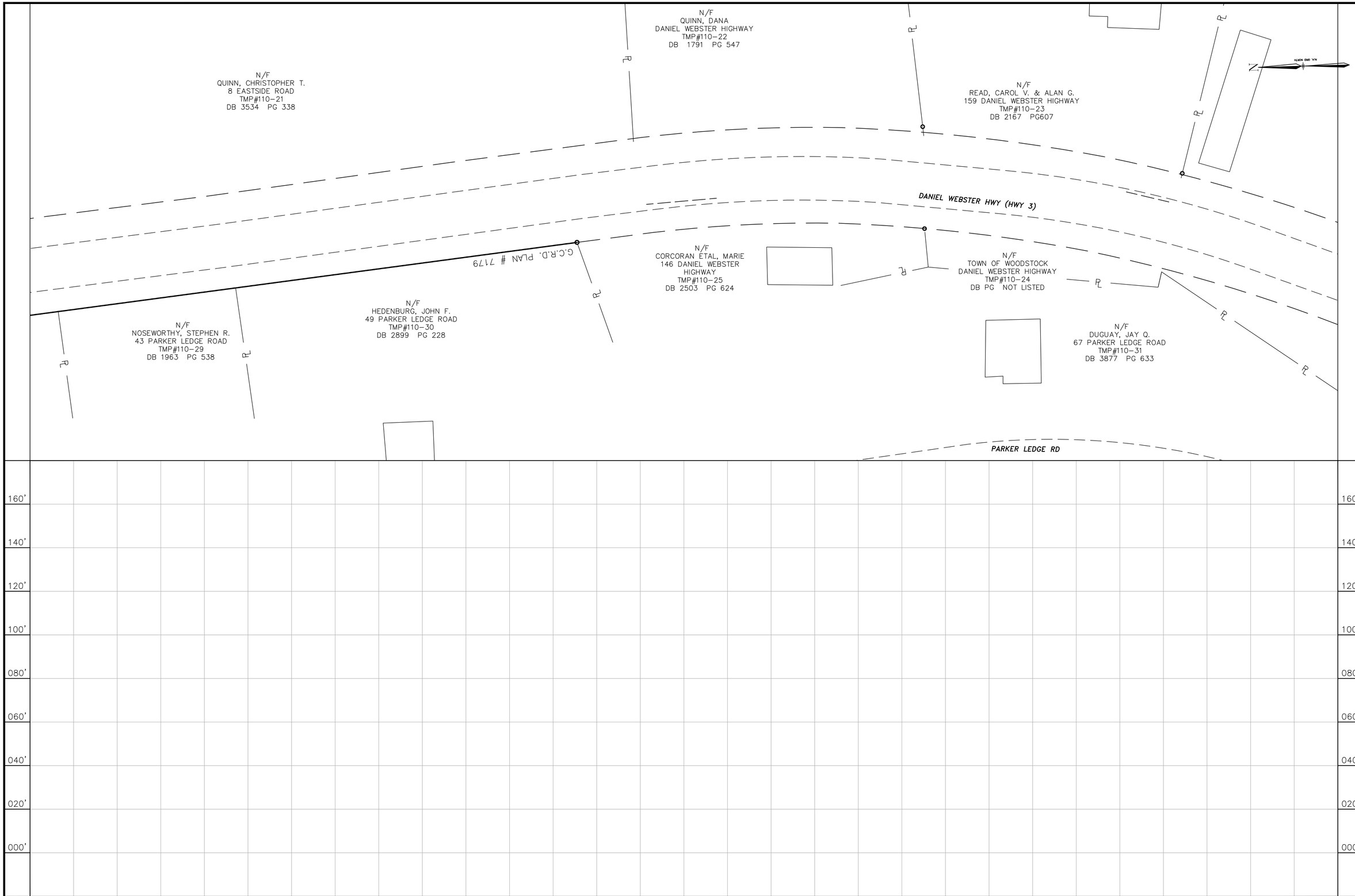

NO.	REVISION	DATE	DRWN	CHKD	APPRV.
6	REV6	.	.	.	.
5	REV5	.	.	.	.
4	REV4	.	.	.	.
3	REV3	.	.	.	.
2	REV2	.	.	.	.
A	PERMIT PACKAGE	4/03/15	CDK	NDS	

THE NORTHERN PASS

Transmission Business

A

NPT
WMNF
UNDERGROUND ALIGNMENT-93

DATE:mm/dd/yyyy

SCALE: H 1=30' V 1=10'

DES: . CHK: .
DRW: . APR: .

TOWN: WOODSTOCK

TRANSMISSION LINE: WMNF

MILE NO:

DISCIPLINE/SHT NO. .

SHEET OF

WMNFC193

REVISION: 01/23/2014

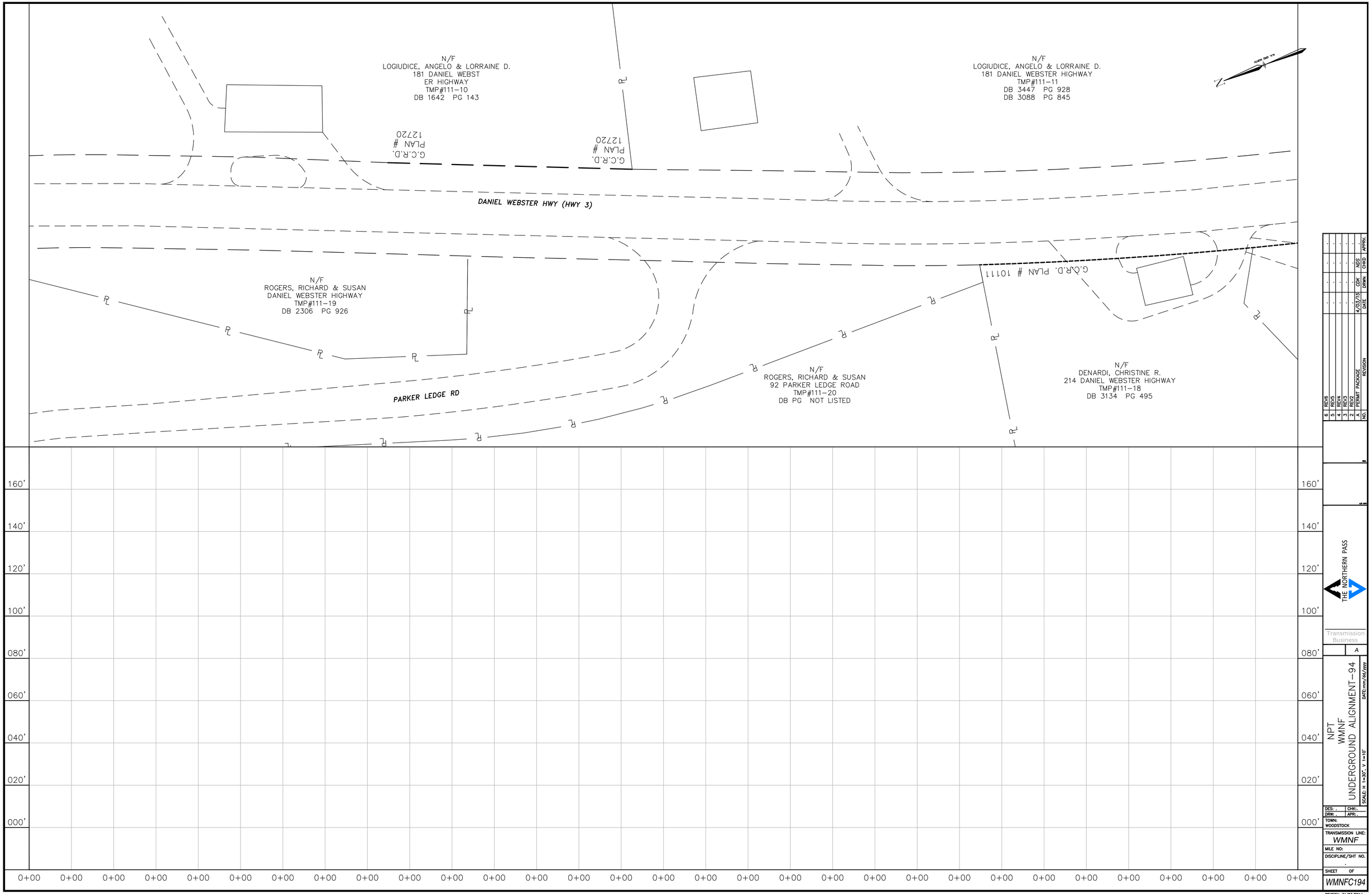

NO.	REVISION	DATE	DRWN	CHKD	APPRV.
6	REV6	.	.	.	.
5	REV5	.	.	.	.
4	REV4	.	.	.	.
3	REV3	.	.	.	.
2	REV2	.	.	.	.
A	PERMIT PACKAGE	4/03/15	CDK	NDS	

THE NORTHERN PASS

Transmission Business

A

NPT
WMNF
UNDERGROUND ALIGNMENT-94

DATE:mm/dd/yyyy

SCALE: H 1=30' V 1=10'

DES: . CHK: .
DRW: . APR: .

TOWN: WOODSTOCK

TRANSMISSION LINE: WMNF

MILE NO:

DISCIPLINE/SHT NO. .

SHEET OF

WMNFC194

REVISION: 01/23/2014

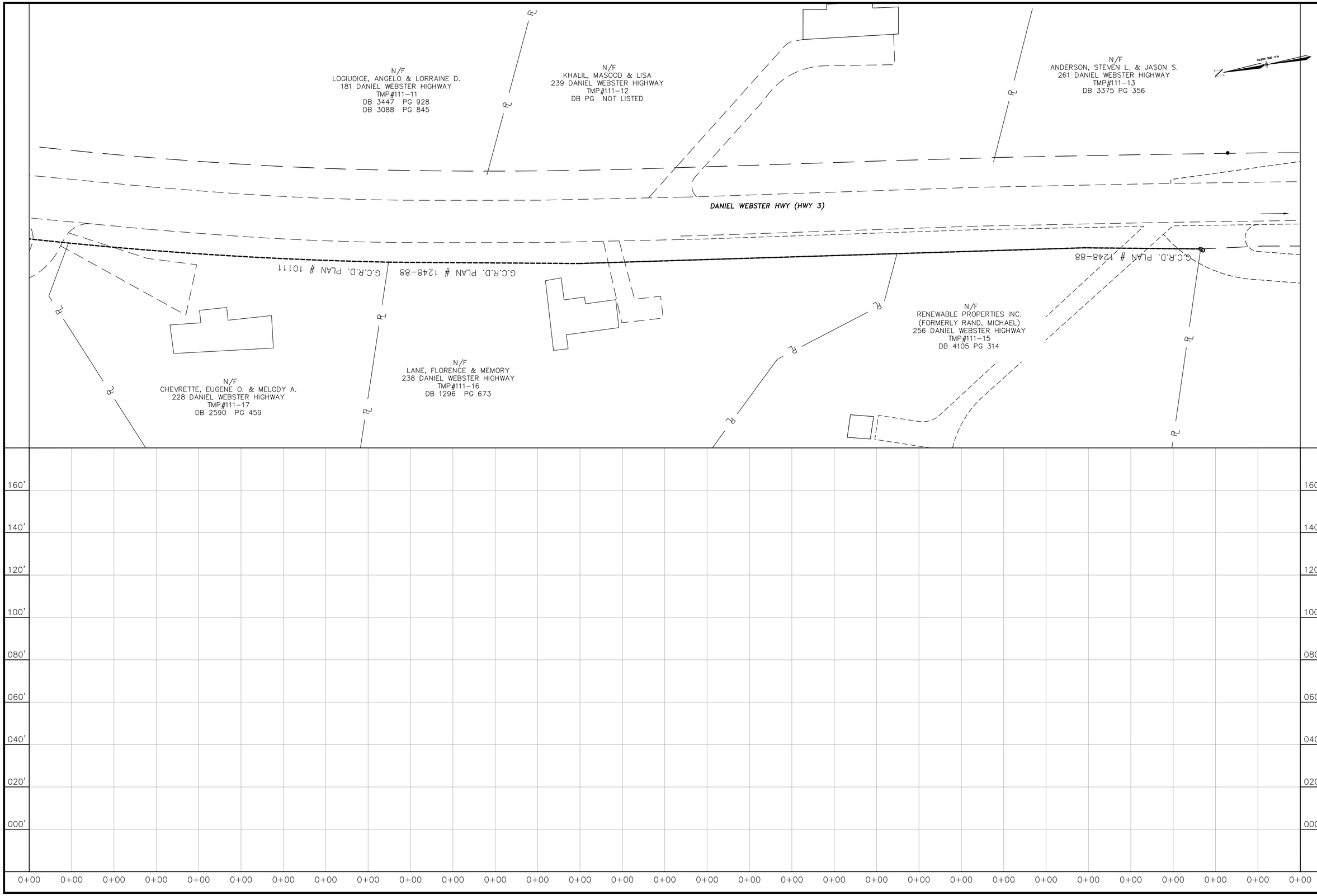

NO.	REVISION	DATE	DRWN	CHKD	APPRV.
6	REV6	.	.	.	.
5	REV5	.	.	.	.
4	REV4	.	.	.	.
3	REV3	.	.	.	.
2	REV2	.	.	.	.
A	PERMIT PACKAGE	4/03/15	CDK	NDS	

THE NORTHERN PASS

Transmission Business

A

NPT
WMNF
UNDERGROUND ALIGNMENT-95

DATE:mm/dd/yyyy

SCALE: H 1=30' V 1=10'

DES: . CHK: .
DRW: . APR: .

TOWN: WOODSTOCK

TRANSMISSION LINE: WMNF

MILE NO:

DISCIPLINE/SHT NO. .

SHEET OF

WMNFC195

REVISION: 01/23/2014

NO.	REVISION	DATE	DRWN	CHKD	APPRV.
6	REV6	.	.	.	.
5	REV5	.	.	.	.
4	REV4	.	.	.	.
3	REV3	.	.	.	.
2	REV2	.	.	.	.
A	PERMIT PACKAGE	4/03/15	CDK	NDS	.

THE NORTHERN PASS

Transmission Business

A

NPT
WOODSTOCK-BRIDGEWATER (ROUTE 3)
ALIGNMENT KEYMAP

SCALE: 1"=4000'

DATE:mm/dd/yyyy

DES: . CHK: .
DRW: . APR: .

TOWN:

TRANSMISSION LINE:
WBR3

MILE NO:

DISCIPLINE/SHT NO.
. .

SHEET OF

WBR3C100

REVISION: 01/23/2014

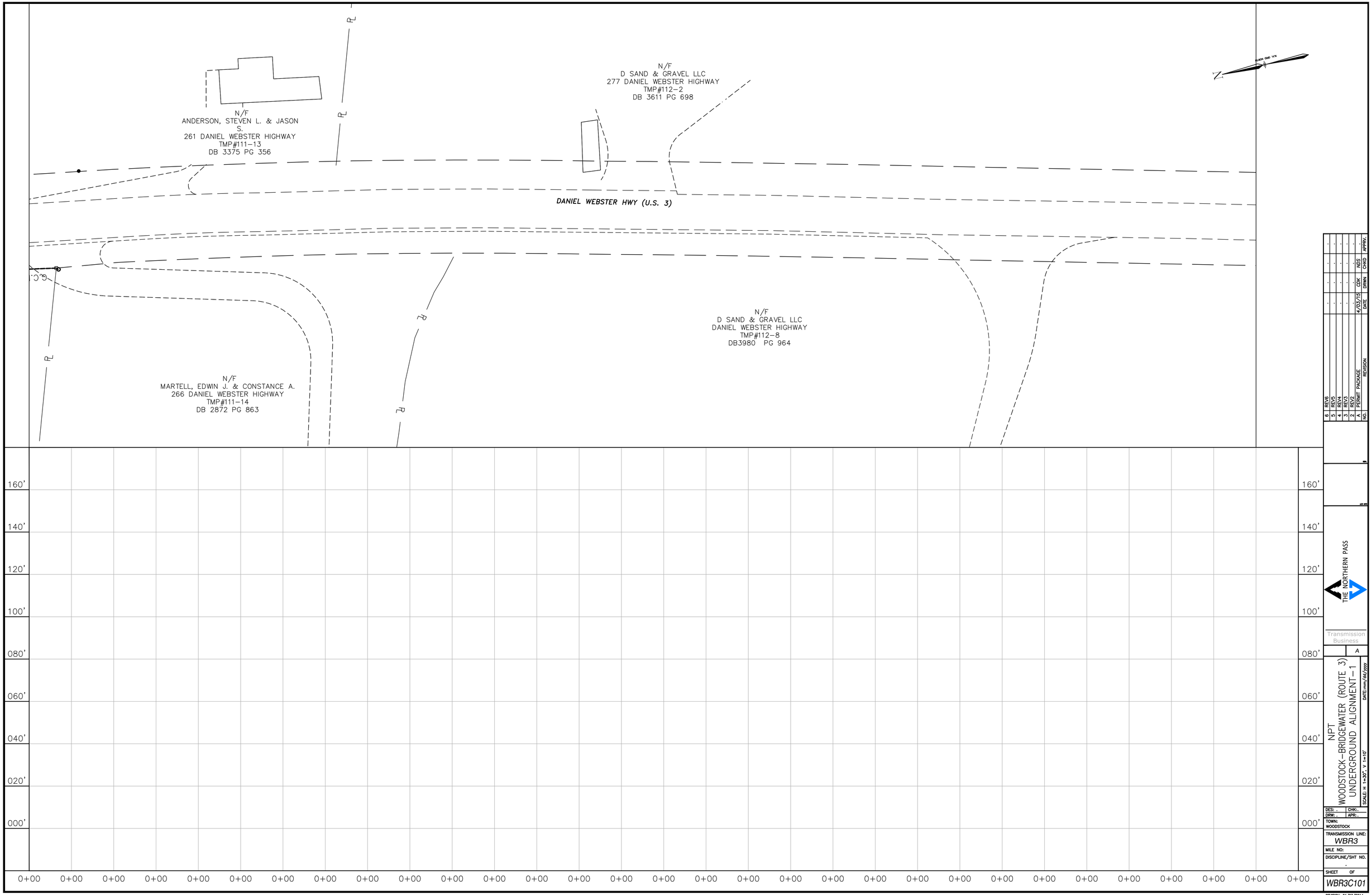

NO.	REVISION	DATE	DRWN	CHKD	APPRV.
6	REV6	.	.	.	.
5	REV5	.	.	.	.
4	REV4	.	.	.	.
3	REV3	.	.	.	.
2	REV2	.	.	.	.
A	PERMIT PACKAGE	4/03/15	CDK	NDS	.

THE NORTHERN PASS

Transmission Business

A

NPT
WOODSTOCK–BRIDGEWATER (ROUTE 3)
UNDERGROUND ALIGNMENT–1

DATE:mm/dd/yyyy

SCALE: H 1=30' V 1=10'

DES: . CHK: .
DRW: . APR: .
TOWN: WOODSTOCK
TRANSMISSION LINE: WBR3
MILE NO:
DISCIPLINE/SHT NO. .
SHEET OF
WBR3C101

REVISION: 01/23/2014

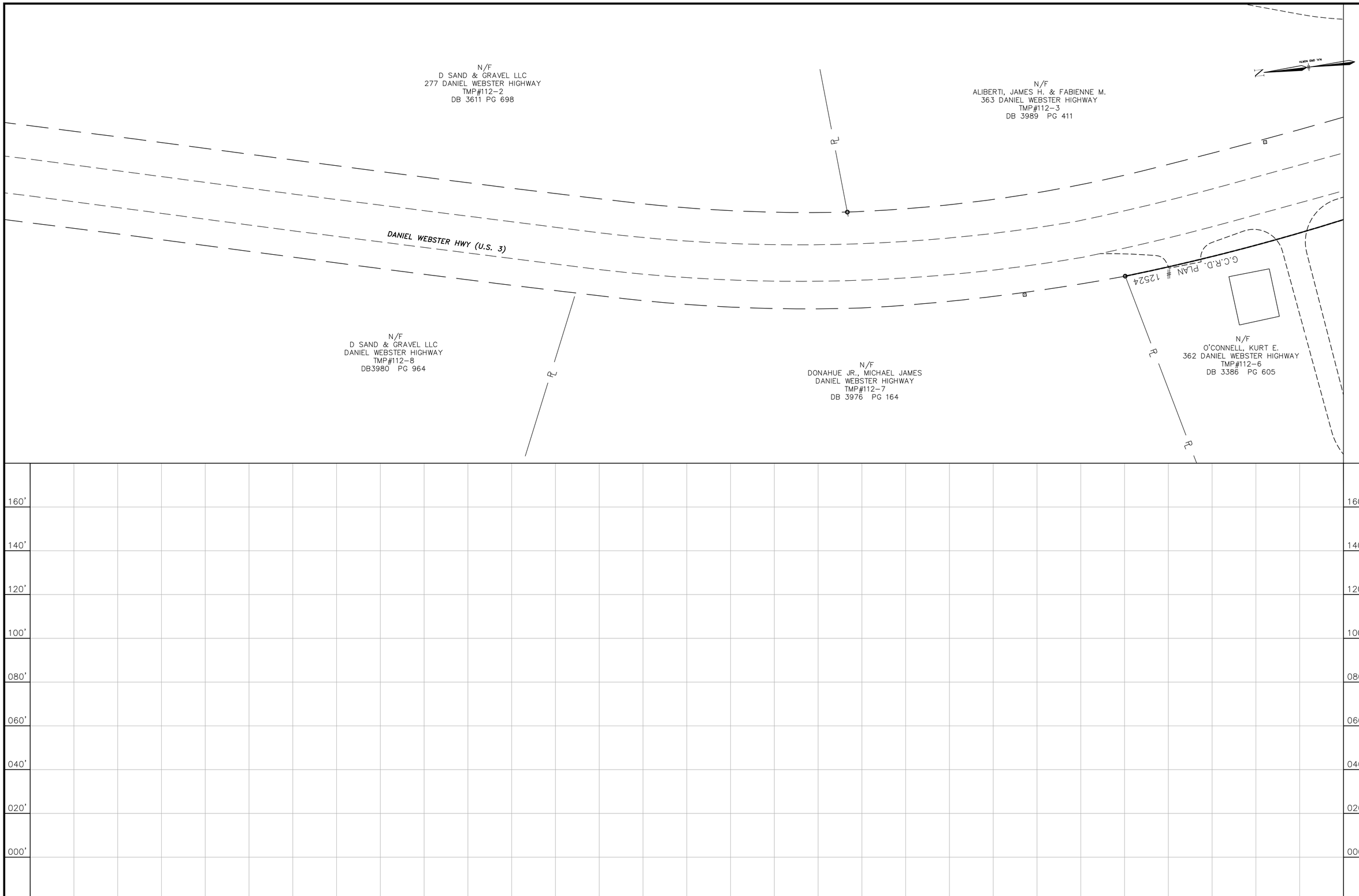

NO.	REVISION	DATE	DRWN	CHKD	APPRV.
6	REV6	.	.	.	.
5	REV5	.	.	.	.
4	REV4	.	.	.	.
3	REV3	.	.	.	.
2	REV2	.	.	.	.
A	PERMIT PACKAGE	4/03/15	CDK	NDS	

THE NORTHERN PASS

Transmission Business

A

NPT
WOODSTOCK-BRIDGEWATER (ROUTE 3)
UNDERGROUND ALIGNMENT-2

DATE:mm/dd/yyyy

SCALE: H 1"=30', V 1"=10'

DES: . CHK: .
DRW: . APR: .

TOWN: WOODSTOCK

TRANSMISSION LINE: WBR3

MILE NO:

DISCIPLINE/SHT NO. .

SHEET OF

WBR3C102

REVISION: 01/23/2014

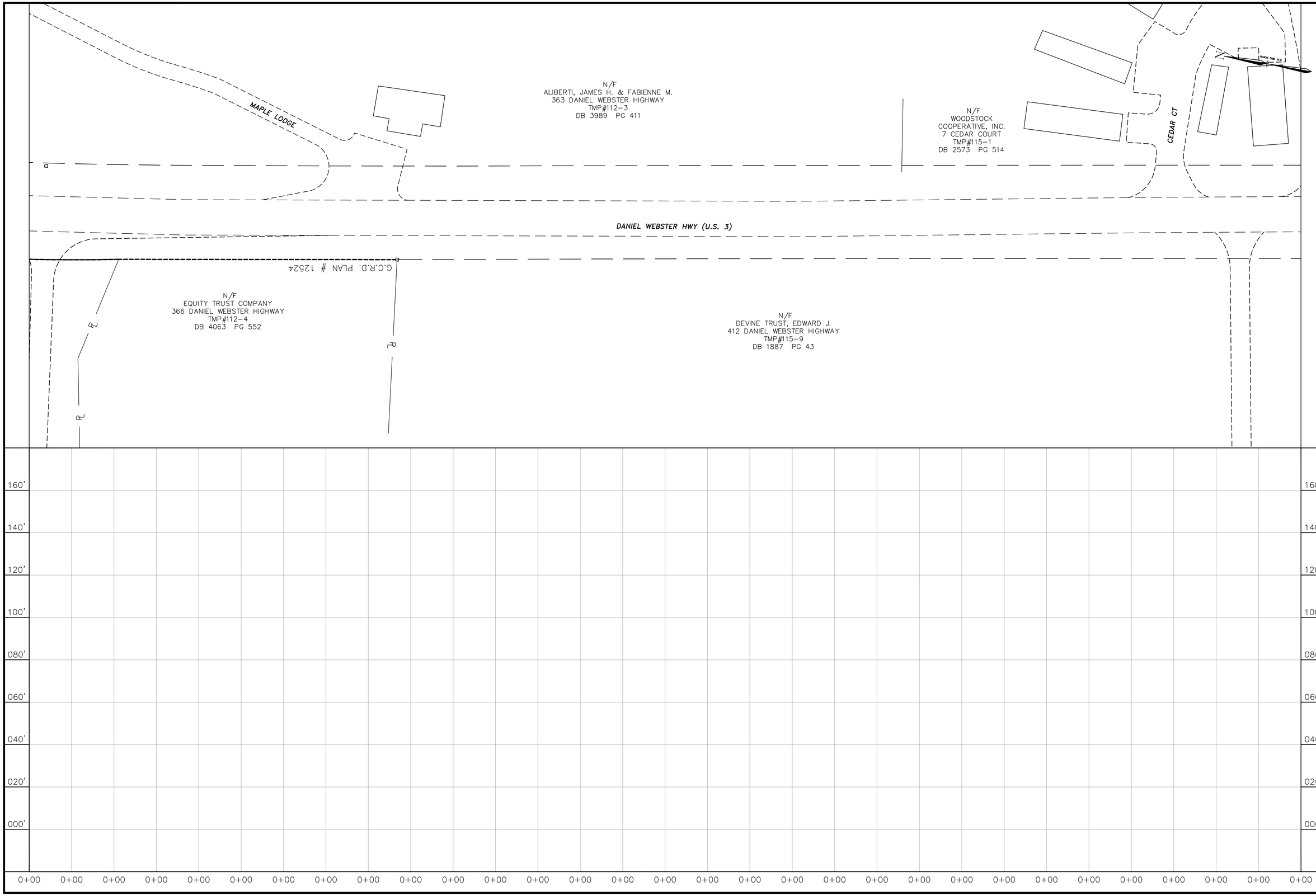

NO.	REVISION	DATE	DRWN	CHKD	APPRV.
6	REV6	.	.	.	.
5	REV5	.	.	.	.
4	REV4	.	.	.	.
3	REV3	.	.	.	.
2	REV2	.	.	.	.
A	PERMIT PACKAGE	4/03/15	CDK	NDS	.

THE NORTHERN PASS

Transmission Business

A

NPT
WOODSTOCK–BRIDGEWATER (ROUTE 3)
UNDERGROUND ALIGNMENT–3

DATE:mm/dd/yyyy

SCALE: H 1=30' V 1=10'

DES: . CHK: .
DRW: . APR: .
TOWN: WOODSTOCK
TRANSMISSION LINE: WBR3
MILE NO:
DISCIPLINE/SHT NO. .
SHEET OF
WBR3C103

REVISION: 01/23/2014

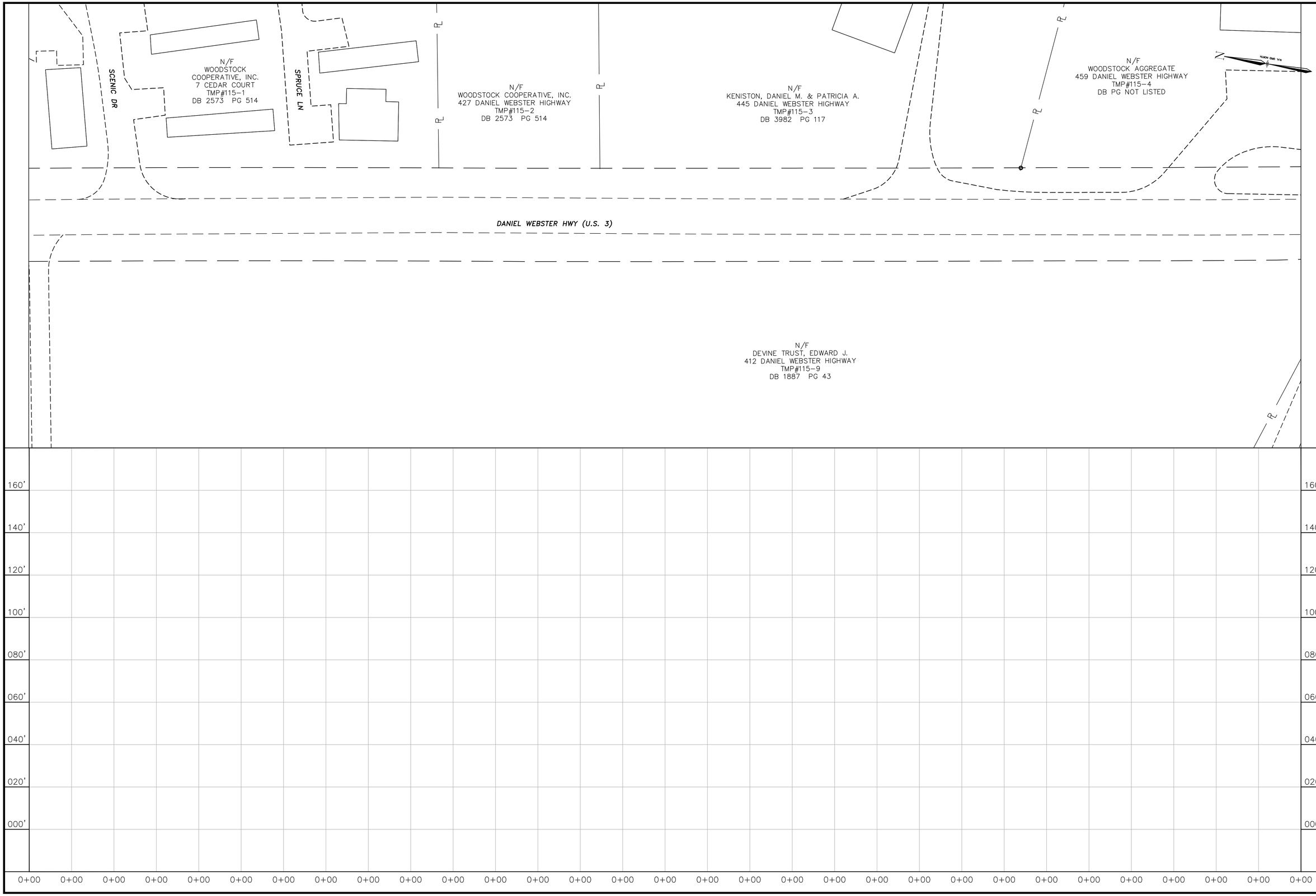

NO.	REVISION	DATE	DRWN	CHKD	APPRV.
6	REV6	.	.	.	.
5	REV5	.	.	.	.
4	REV4	.	.	.	.
3	REV3	.	.	.	.
2	REV2	.	.	.	.
A	PERMIT PACKAGE	4/03/15	CDK	NDS	

THE NORTHERN PASS

Transmission Business

A

NPT
WOODSTOCK–BRIDGEWATER (ROUTE 3)
UNDERGROUND ALIGNMENT–4

DATE: mm/dd/yyyy

SCALE: H 1"=30' V 1"=10'

DES: . CHK: .
DRW: . APR: .

TOWN: WOODSTOCK

TRANSMISSION LINE: WBR3

MILE NO:

DISCIPLINE/SHT NO. .

SHEET OF

WBR3C104

REVISION: 01/23/2014

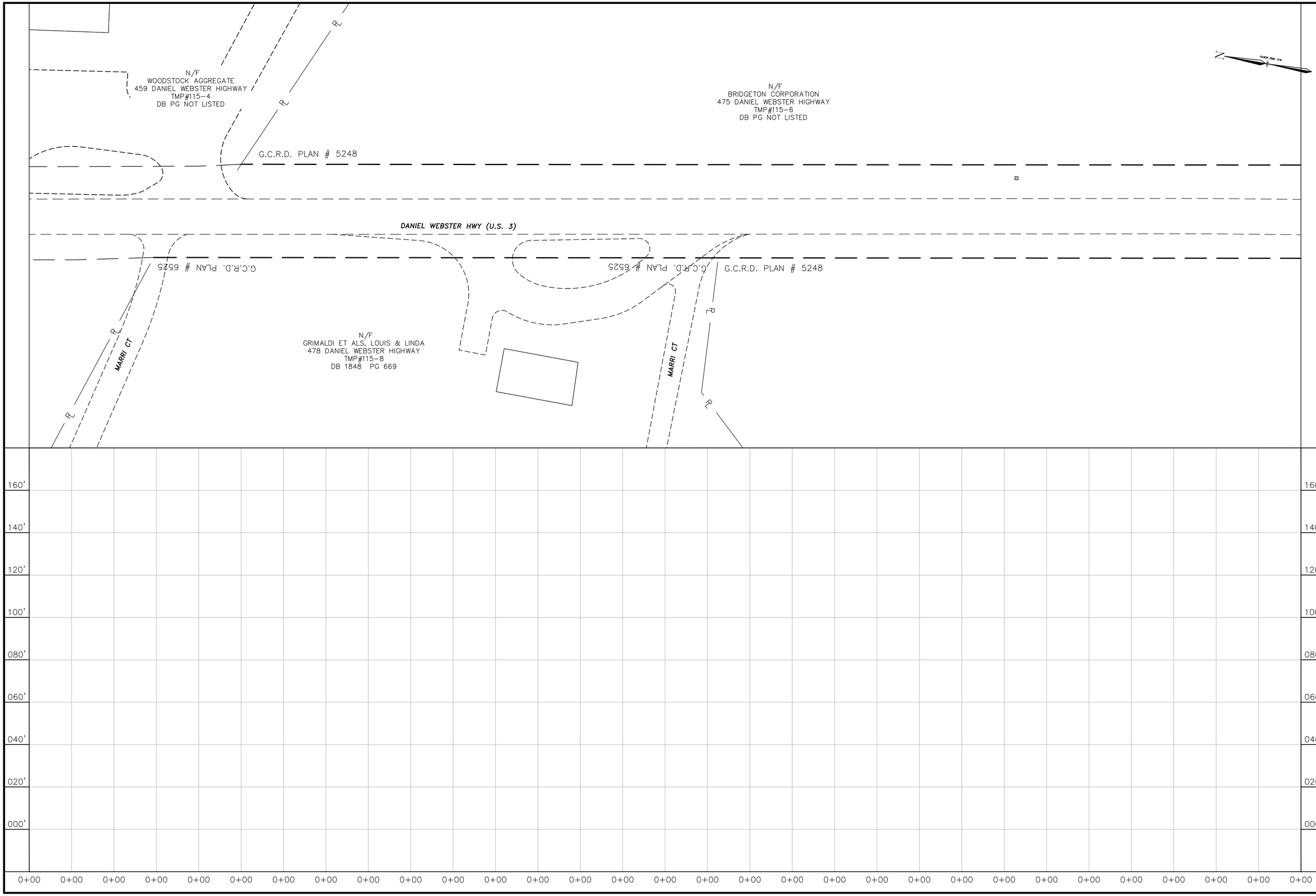

NO.	REVISION	DATE	DRWN	CHKD	APPRV.
6	REV6	.	.	.	.
5	REV5	.	.	.	.
4	REV4	.	.	.	.
3	REV3	.	.	.	.
2	REV2	.	.	.	.
A	PERMIT PACKAGE	4/03/15	CDK	NDS	

THE NORTHERN PASS

Transmission Business

A

NPT
WOODSTOCK–BRIDGEWATER (ROUTE 3)
UNDERGROUND ALIGNMENT–5

DATE:mm/dd/yyyy

SCALE: H 1=30' V 1=10'

DES: . CHK: .
DRW: . APR: .
TOWN: WOODSTOCK
TRANSMISSION LINE: WBR3
MILE NO:
DISCIPLINE/SHT NO. .
SHEET OF
WBR3C105

REVISION: 01/23/2014

N/F
BRIDGETON CORPORATION
475 DANIEL WEBSTER HIGHWAY
TMP#115-6
DB PG NOT LISTED

G.C.R.D. PLAN # 5248

G.C.R.D. PLAN # 9

DANIEL WEBSTER HWY (U.S. 3)

G.C.R.D. PLAN # 5248

G.C.R.D. PLAN # 8116

N/F
OWNER UNKNOWN
DANIEL WEBSTER HIGHWAY
TMP#116-9
DB PG NOT LISTED

160' 140' 120' 100' 080' 060' 040' 020' 000'

0+00 0+00 0+00 0+00 0+00 0+00 0+00 0+00 0+00 0+00 0+00 0+00 0+00 0+00 0+00 0+00 0+00 0+00 0+00 0+00 0+00 0+00 0+00 0+00 0+00 0+00 0+00 0+00 0+00 0+00 0+00

NO.	REVISION	DATE	DRWN	CHKD	APPRV.
6	REV6	.	.	.	.
5	REV5	.	.	.	.
4	REV4	.	.	.	.
3	REV3	.	.	.	.
2	REV2	.	.	.	.
A	PERMIT PACKAGE	4/03/15	CDK	NDS	

THE NORTHERN PASS
Transmission Business

A

NPT
WOODSTOCK–BRIDGEWATER (ROUTE 3)
UNDERGROUND ALIGNMENT–6

DATE:mm/dd/yyyy

SCALE: H 1=30' V 1=10'

DES: . CHK: .
DRW: . APR: .
TOWN: WOODSTOCK
TRANSMISSION LINE: WBR3
MILE NO:
DISCIPLINE/SHT NO. .
SHEET OF
WBR3C106

REVISION: 01/23/2014

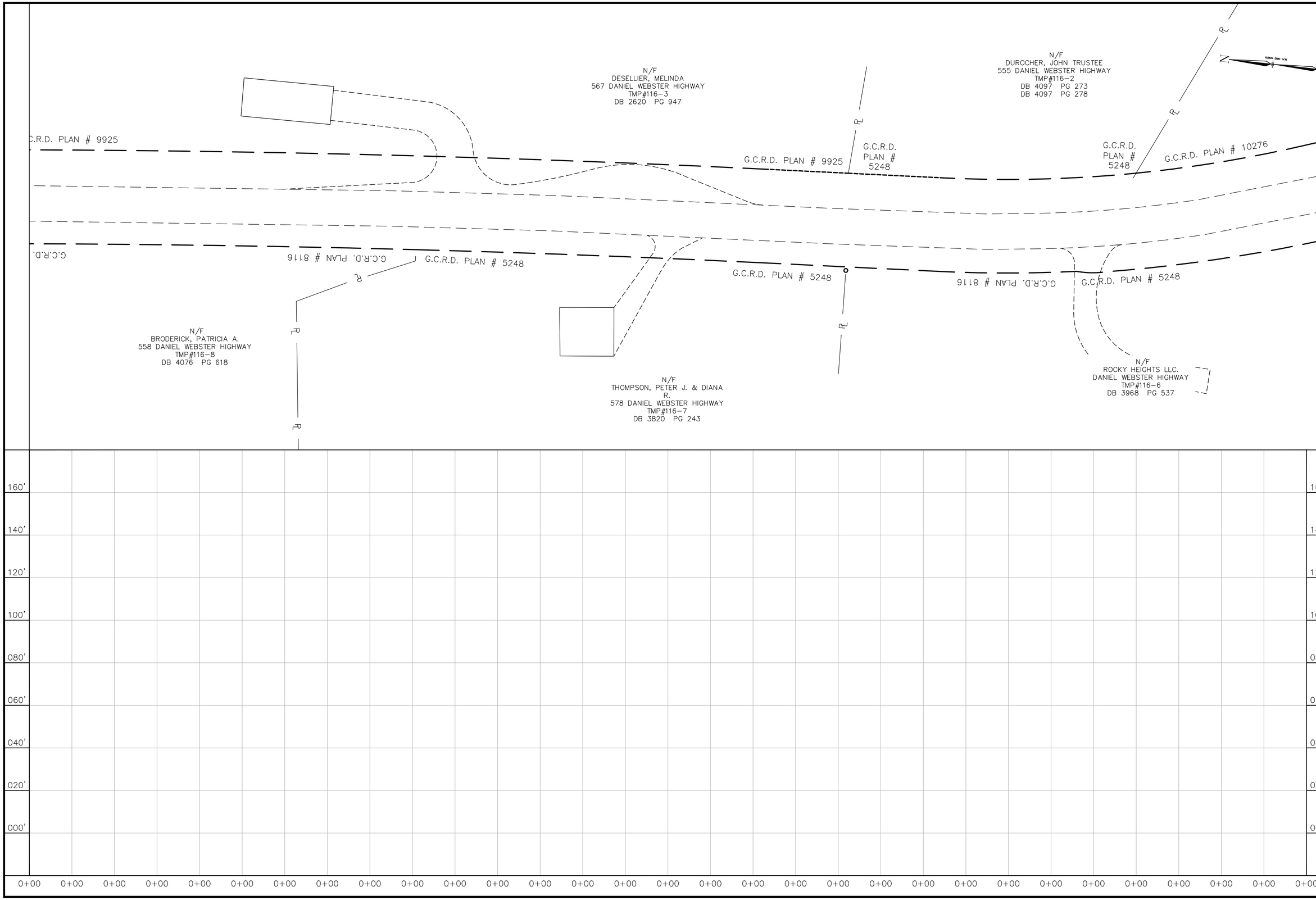

NO.	REVISION	DATE	DRWN	CHKD	APPRV.
6	REV6	.	.	.	.
5	REV5	.	.	.	.
4	REV4	.	.	.	.
3	REV3	.	.	.	.
2	REV2	.	.	.	.
A	PERMIT PACKAGE	4/03/15	CDK	NDS	

THE NORTHERN PASS
Transmission Business

A

NPT
WOODSTOCK–BRIDGEWATER (ROUTE 3)
UNDERGROUND ALIGNMENT–7

DATE:mm/dd/yyyy
SCALE: H 1=30' V 1=10'

DES: . CHK: .
DRW: . APR: .
TOWN: WOODSTOCK
TRANSMISSION LINE: WBR3
MILE NO:
DISCIPLINE/SHT NO. .
SHEET OF
WBR3C107

REVISION: 01/23/2014

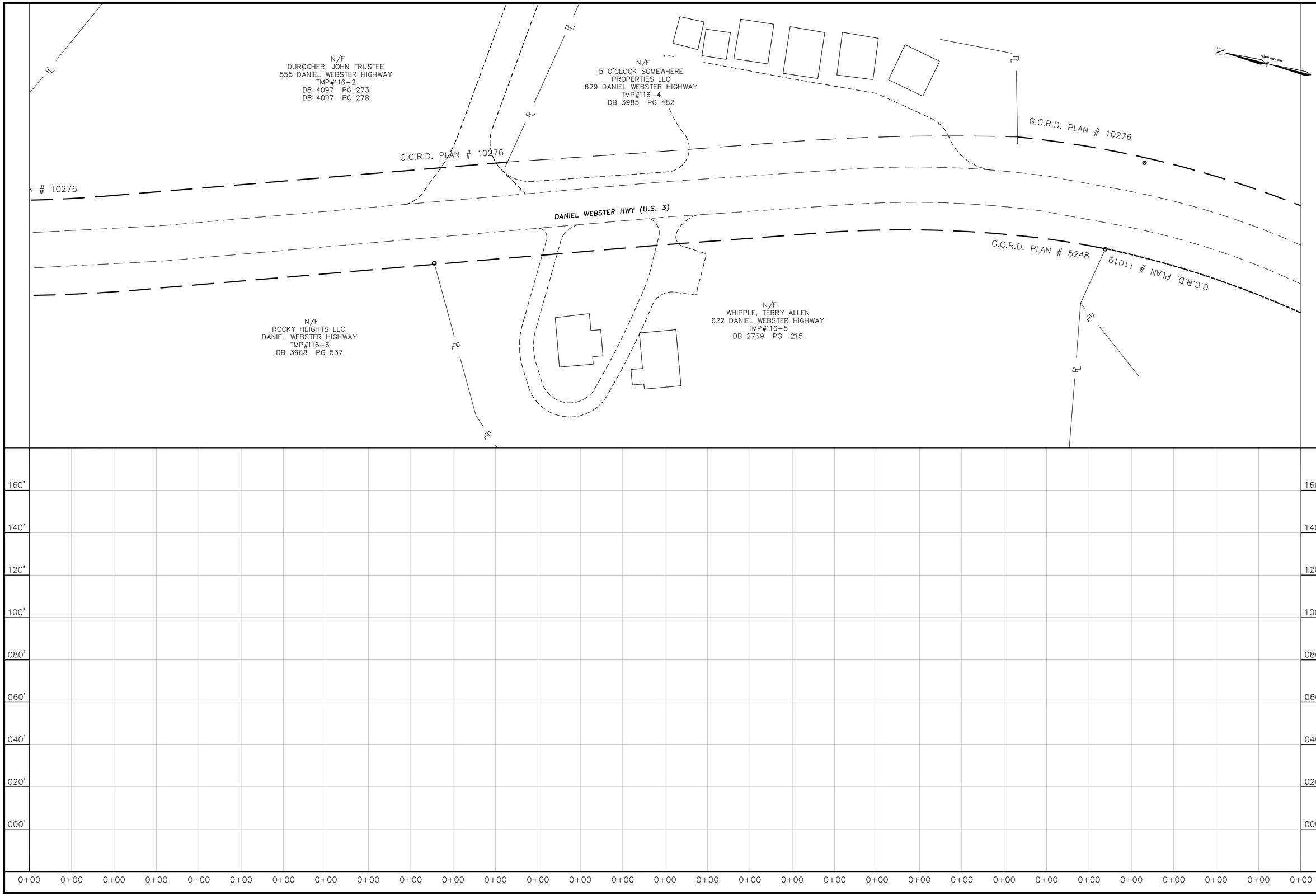

NO.	REVISION	DATE	DRWN	CHKD	APPRV.
6	REV6	.	.	.	.
5	REV5	.	.	.	.
4	REV4	.	.	.	.
3	REV3	.	.	.	.
2	REV2	.	.	.	.
A	PERMIT PACKAGE	4/03/15	CDK	NDS	

THE NORTHERN PASS

Transmission Business

A

NPT
WOODSTOCK–BRIDGEWATER (ROUTE 3)
UNDERGROUND ALIGNMENT–8

DATE:mm/dd/yyyy

SCALE: H 1=30' V 1=10'

DES: . CHK: .
DRW: . APR: .
TOWN: WOODSTOCK
TRANSMISSION LINE: WBR3
MILE NO:
DISCIPLINE/SHT NO. .
SHEET OF
WBR3C108

REVISION: 01/23/2014

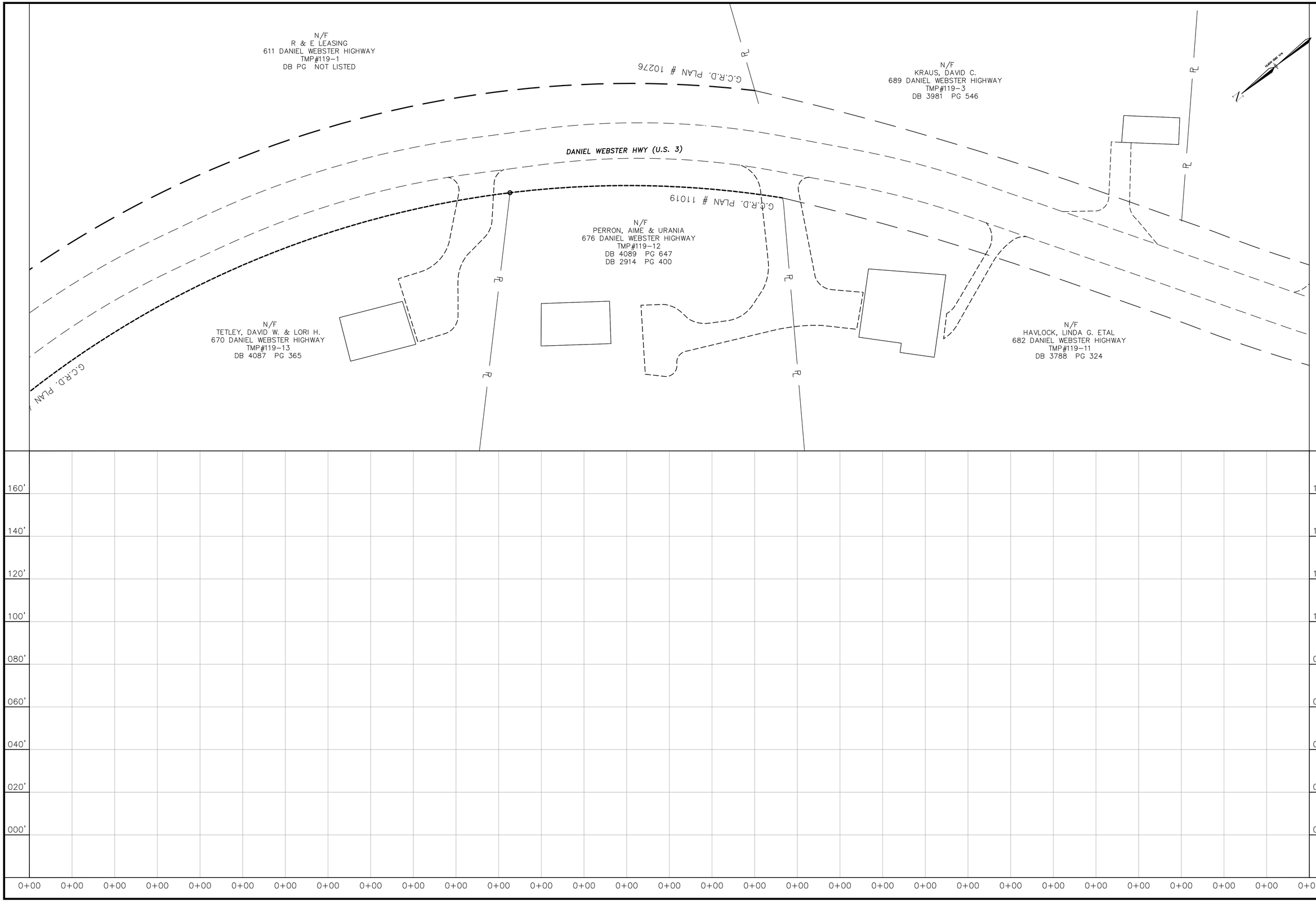

NO.	REVISION	DATE	DRWN	CHKD	APPRV.
6	REV6	.	.	.	.
5	REV5	.	.	.	.
4	REV4	.	.	.	.
3	REV3	.	.	.	.
2	REV2	.	.	.	.
A	PERMIT PACKAGE	4/03/15	CDK	NDS	

THE NORTHERN PASS

Transmission Business

A

NPT
WOODSTOCK–BRIDGEWATER (ROUTE 3)
UNDERGROUND ALIGNMENT–9

DATE:mm/dd/yyyy

SCALE: H 1=30' V 1=10'

DES: . CHK: .
DRW: . APR: .
TOWN: WOODSTOCK
TRANSMISSION LINE: WBR3
MILE NO:
DISCIPLINE/SHT NO. .
SHEET OF
WBR3C109

REVISION: 01/23/2014

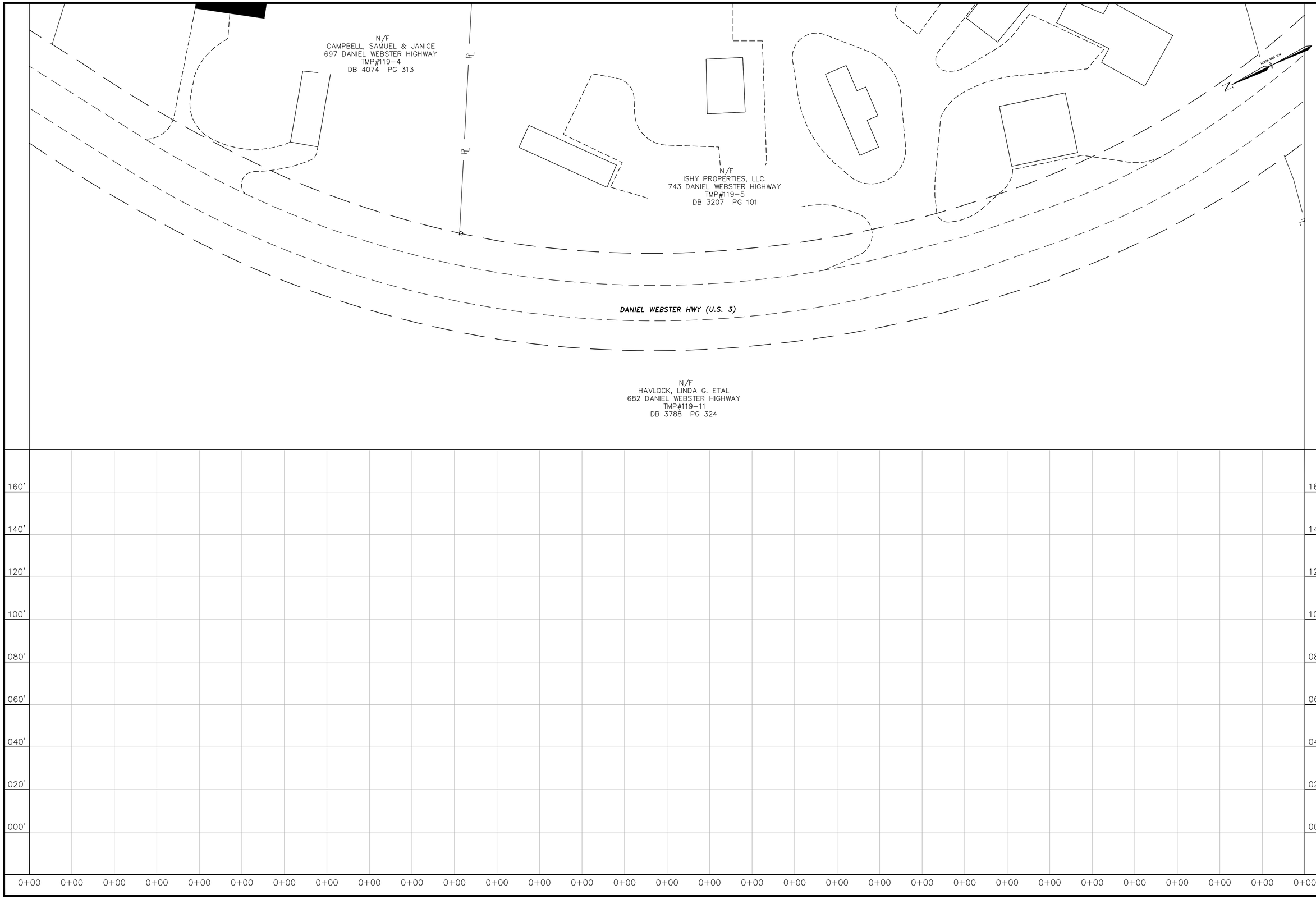

NO.	REVISION	DATE	DRWN	CHKD	APPRV.
6	REV6	.	.	.	.
5	REV5	.	.	.	.
4	REV4	.	.	.	.
3	REV3	.	.	.	.
2	REV2	.	.	.	.
A	PERMIT PACKAGE	4/03/15	CDK	NDS	.

THE NORTHERN PASS

Transmission Business

A

NPT
WOODSTOCK–BRIDGEWATER (ROUTE 3)
UNDERGROUND ALIGNMENT–10

DATE:mm/dd/yyyy

SCALE: H 1=30', V 1=10'

DES: . CHK: .
DRW: . APR: .
TOWN: WOODSTOCK
TRANSMISSION LINE: WBR3
MILE NO:
DISCIPLINE/SHT NO. .
SHEET OF
WBR3C110

REVISION: 01/23/2014

N/F
ODIE REALTY LLC.
787 DANIEL WEBSTER HIGHWAY
TMP#120-1
DB 4150 PG 718

N/F
CHASE, KELLY O. & ERROL S.
809 DANIEL WEBSTER HIGHWAY
TMP#120-2
DB PG NOT LISTED

DANIEL WEBSTER HWY (U.S. 3)

MT CILLEY ROAD

N/F
HAM, BONNIE D.
796 DANIEL WEBSTER HIGHWAY
TMP#120-11
DB 2676 PG 274

N/F
MARR, LAURIE
758 DANIEL WEBSTER HIGHWAY
TMP#119-9
DB 3074 PG 963

160' 140' 120' 100' 080' 060' 040' 020' 000'

0+00 0+00 0+00 0+00 0+00 0+00 0+00 0+00 0+00 0+00 0+00 0+00 0+00 0+00 0+00 0+00 0+00 0+00 0+00 0+00 0+00 0+00 0+00 0+00 0+00 0+00 0+00 0+00 0+00 0+00 0+00

NO.	REVISION	DATE	DRWN	CHKD	APPRV.
6	REV6	.	.	.	.
5	REV5	.	.	.	.
4	REV4	.	.	.	.
3	REV3	.	.	.	.
2	REV2	.	.	.	.
A	PERMIT PACKAGE	4/03/15	CDK	NDS	

THE NORTHERN PASS
Transmission Business

A

NPT
WOODSTOCK-BRIDGEWATER (ROUTE 3)
UNDERGROUND ALIGNMENT-11

DATE:mm/dd/yyyy

SCALE: H 1=30' V 1=10'

DES: . CHK: .
DRW: . APR: .
TOWN: WOODSTOCK
TRANSMISSION LINE: WBR3
MILE NO:
DISCIPLINE/SHT NO. .
SHEET OF
WBR3C111

REVISION: 01/23/2014

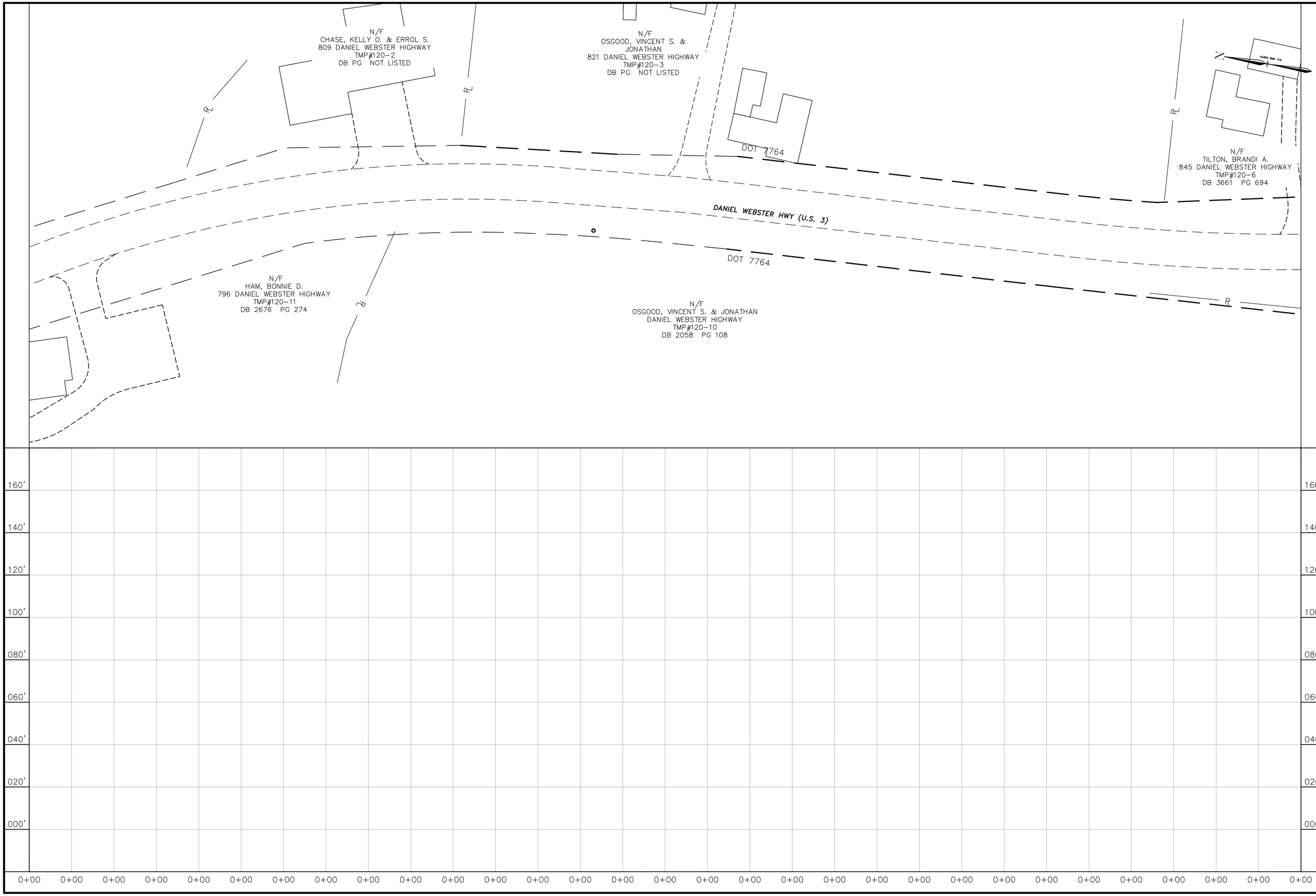

NO.	REVISION	DATE	DRWN	CHKD	APPRV.
6	REV6	.	.	.	.
5	REV5	.	.	.	.
4	REV4	.	.	.	.
3	REV3	.	.	.	.
2	REV2	.	.	.	.
A	PERMIT PACKAGE	4/03/15	CDK	NDS	

THE NORTHERN PASS

Transmission Business

A

NPT
WOODSTOCK-BRIDGEWATER (ROUTE 3)
UNDERGROUND ALIGNMENT-12

DATE:mm/dd/yyyy

SCALE: H 1=30', V 1=10'

DES: . CHK: .
DRW: . APR: .
TOWN: WOODSTOCK
TRANSMISSION LINE: WBR3
MILE NO:
DISCIPLINE/SHT NO. .
SHEET OF
WBR3C112

REVISION: 01/23/2014



NO.	REVISION	DATE	DRWN	CHKD	APPRV.
6	REV6	.	.	.	.
5	REV5	.	.	.	.
4	REV4	.	.	.	.
3	REV3	.	.	.	.
2	REV2	.	.	.	.
A	PERMIT PACKAGE	4/03/15	CDK	NDS	

THE NORTHERN PASS

Transmission Business

A

NPT
WOODSTOCK–BRIDGEWATER (ROUTE 3)
UNDERGROUND ALIGNMENT–13

DATE:mm/dd/yyyy

SCALE: H 1=30', V 1=10'

DES: . CHK: .
DRW: . APR: .
TOWN: WOODSTOCK
TRANSMISSION LINE: WBR3
MILE NO:
DISCIPLINE/SHT NO. .
SHEET OF
WBR3C113

REVISION: 01/23/2014

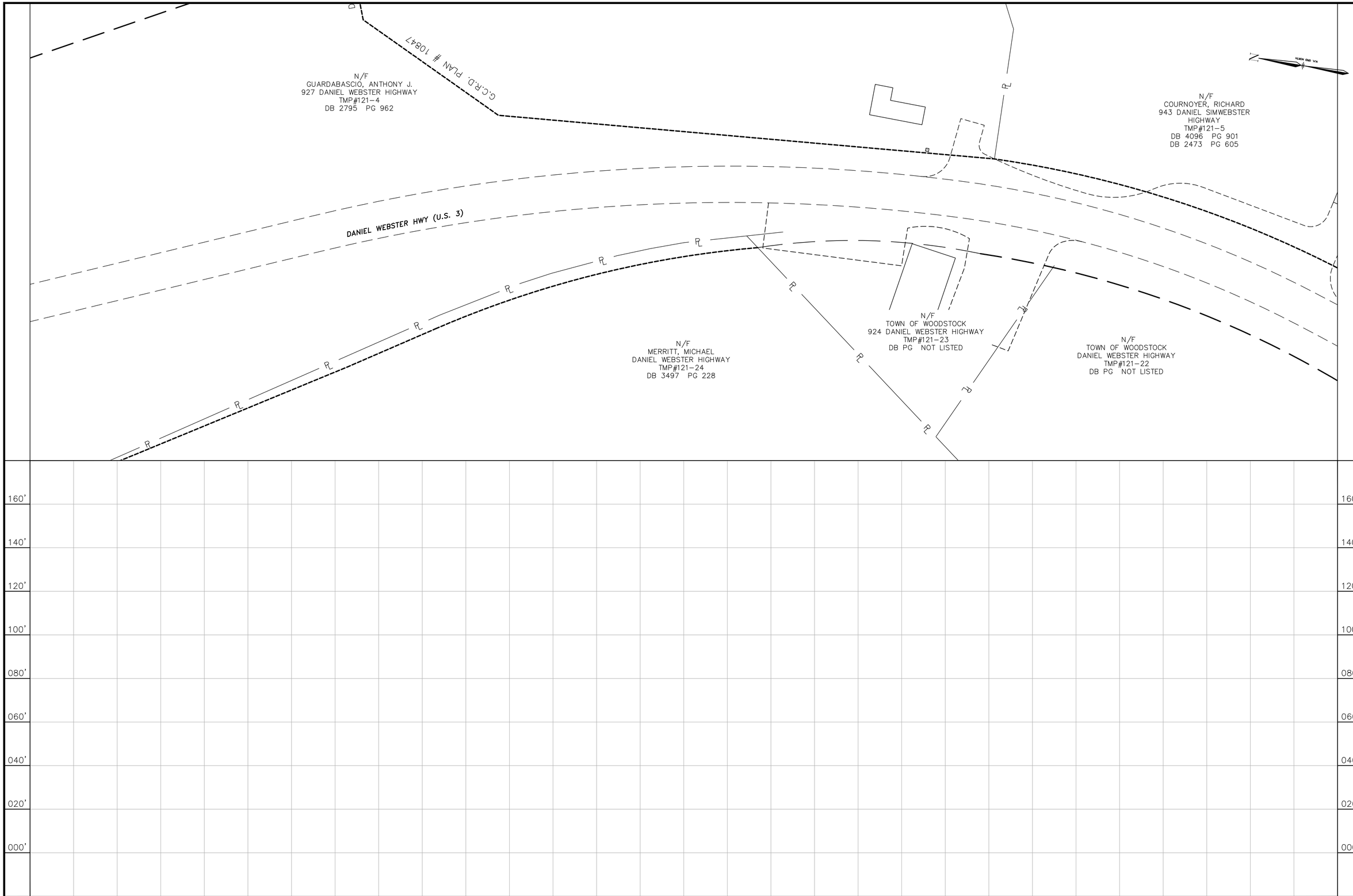

NO.	REVISION	DATE	DRWN	CHKD	APPRV.
6	REV6	.	.	.	.
5	REV5	.	.	.	.
4	REV4	.	.	.	.
3	REV3	.	.	.	.
2	REV2	.	.	.	.
A	PERMIT PACKAGE	4/03/15	CDK	NDS	.

THE NORTHERN PASS

Transmission Business

A

NPT
WOODSTOCK–BRIDGEWATER (ROUTE 3)
UNDERGROUND ALIGNMENT–14

DATE:mm/dd/yyyy

SCALE: H 1=30', V 1=10'

DES: . CHK: .
DRW: . APR: .
TOWN: WOODSTOCK
TRANSMISSION LINE: WBR3
MILE NO:
DISCIPLINE/SHT NO. .
SHEET OF
WBR3C114

REVISION: 01/23/2014

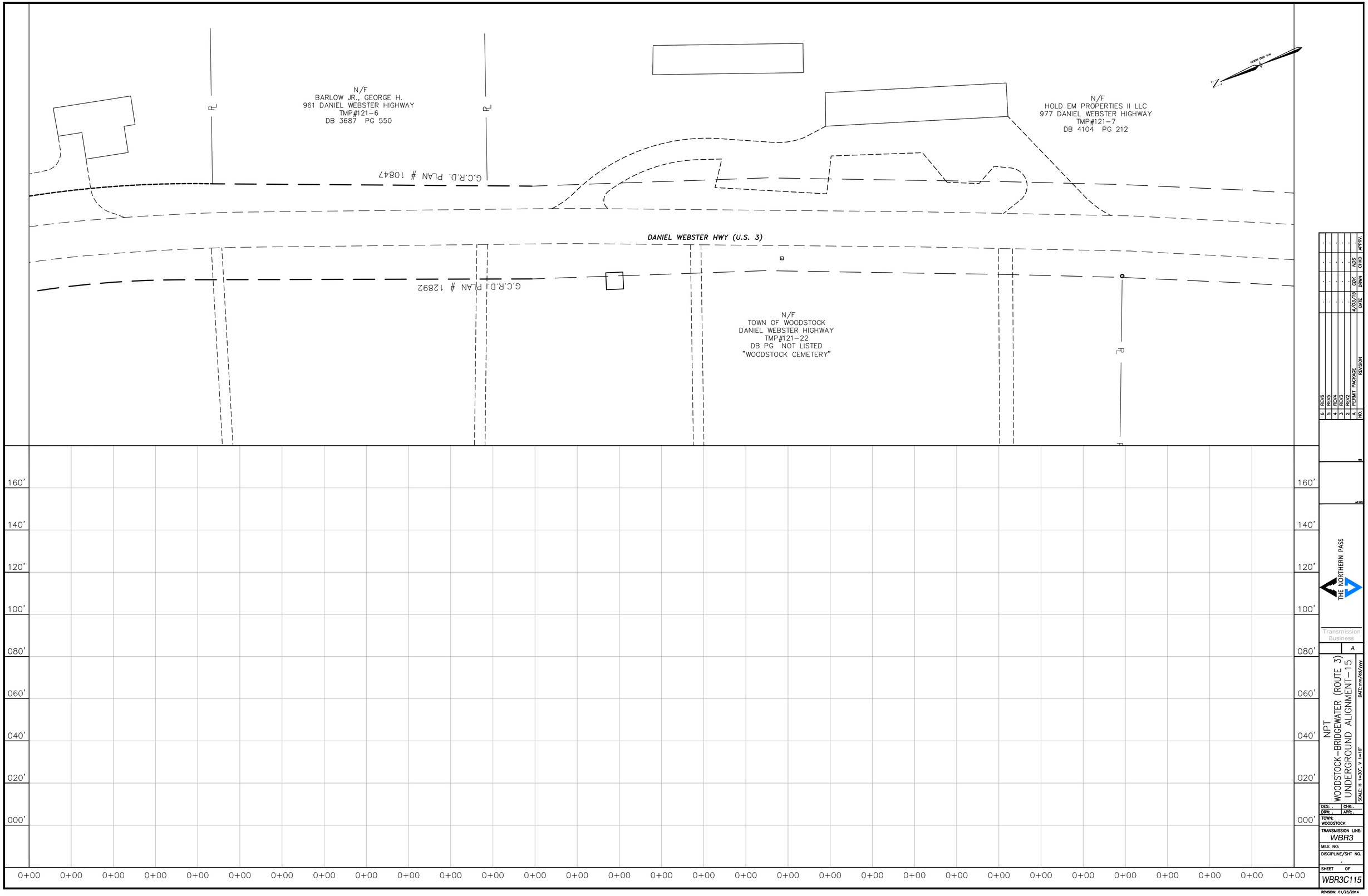

NO.	REVISION	DATE	DRWN	CHKD	APPRV.
6	REV6	.	.	.	.
5	REV5	.	.	.	.
4	REV4	.	.	.	.
3	REV3	.	.	.	.
2	REV2	.	.	.	.
A	PERMIT PACKAGE	4/03/15	CDK	NDS	

THE NORTHERN PASS

Transmission Business

A

NPT
WOODSTOCK–BRIDGEWATER (ROUTE 3)
UNDERGROUND ALIGNMENT–15

DATE:mm/dd/yyyy

SCALE: H 1=30', V 1=10'

DES: . CHK: .
DRW: . APR: .
TOWN: WOODSTOCK
TRANSMISSION LINE: WBR3
MILE NO:
DISCIPLINE/SHT NO. .
SHEET OF
WBR3C115

REVISION: 01/23/2014

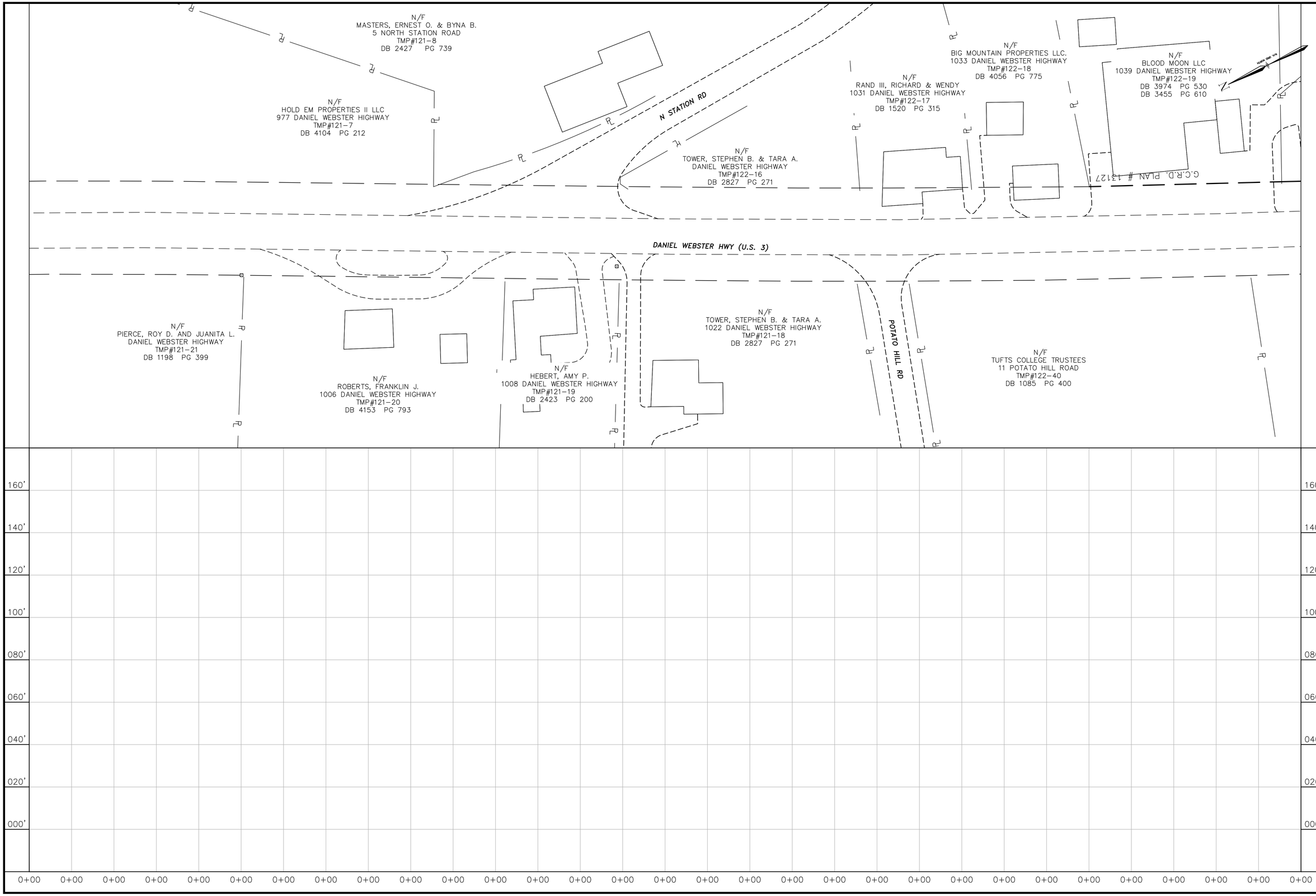

NO.	REVISION	DATE	DRWN	CHKD	APPRV.
6	REV6	.	.	.	.
5	REV5	.	.	.	.
4	REV4	.	.	.	.
3	REV3	.	.	.	.
2	REV2	.	.	.	.
A	PERMIT PACKAGE	4/03/15	CDK	NDS	

THE NORTHERN PASS

Transmission Business

A

NPT
WOODSTOCK–BRIDGEWATER (ROUTE 3)
UNDERGROUND ALIGNMENT–16

DATE: mm/dd/yyyy

SCALE: H 1"=30', V 1"=10'

DES: . CHK: .
DRW: . APR: .
TOWN: WOODSTOCK
TRANSMISSION LINE: WBR3
MILE NO:
DISCIPLINE/SHT NO. .
SHEET OF
WBR3C116

REVISION: 01/23/2014

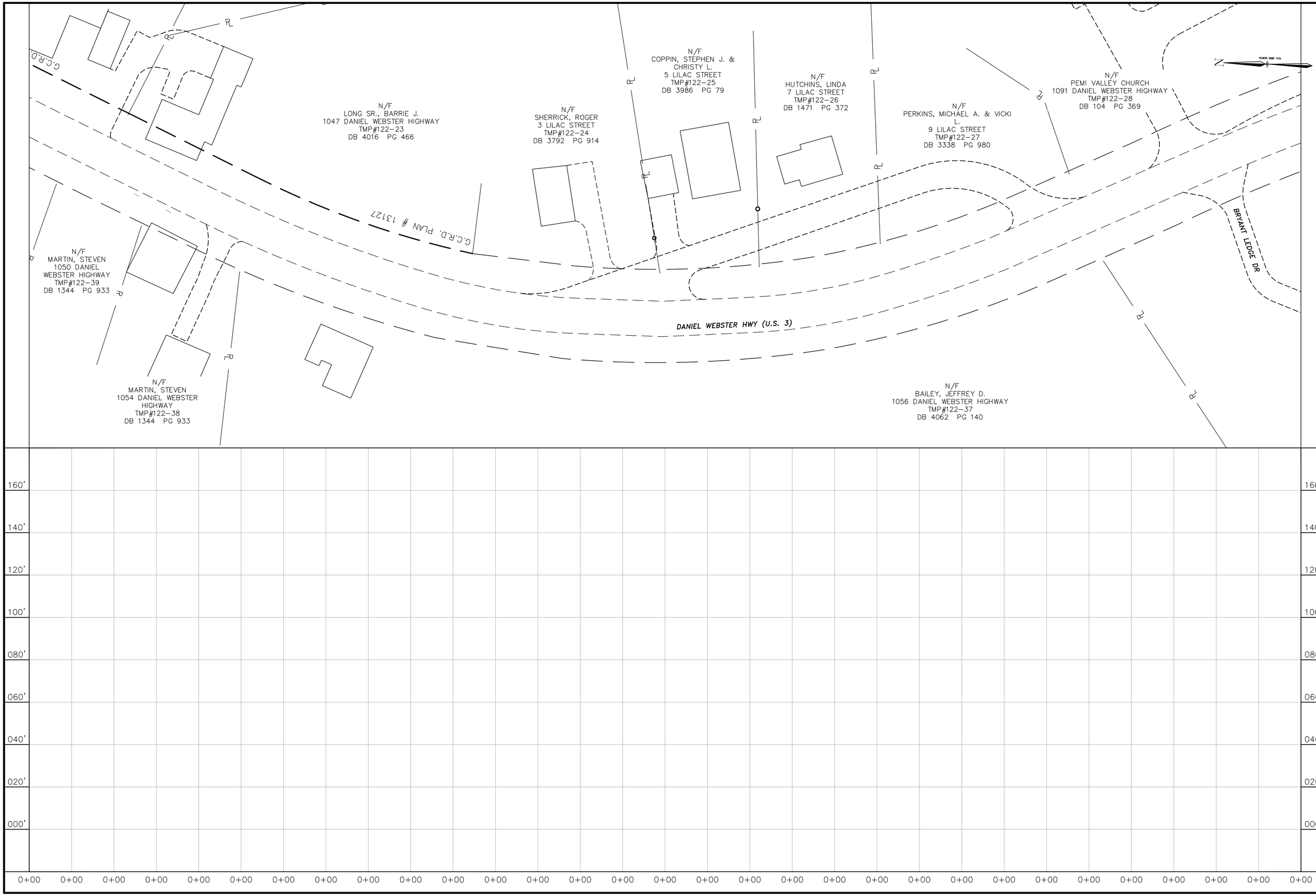

NO.	REVISION	DATE	DRWN	CHKD	APPRV.
6	REV6	.	.	.	.
5	REV5	.	.	.	.
4	REV4	.	.	.	.
3	REV3	.	.	.	.
2	REV2	.	.	.	.
A	PERMIT PACKAGE	4/03/15	CDK	NDS	

THE NORTHERN PASS

Transmission Business

A

NPT
WOODSTOCK–BRIDGEWATER (ROUTE 3)
UNDERGROUND ALIGNMENT–17

DATE:mm/dd/yyyy

SCALE: H 1=30' V 1=10'

DES: . CHK: .
DRW: . APR: .
TOWN: WOODSTOCK
TRANSMISSION LINE: WBR3
MILE NO:
DISCIPLINE/SHT NO. .
SHEET OF
WBR3C117

REVISION: 01/23/2014

N/F
PIERCE, ANTHONY
1103 DANIEL WEBSTER HIGHWAY
TMP#122–29
DB 4030 PG 305

JACK'S WAY

N/F
PIERCE, LINWOOD R.
1109 DANIEL WEBSTER HIGHWAY
TMP#122–30
DB 2305 PG 327

N/F
SAVOY, KEVIN FRANCIS & CYNTHIA
1113 DANIEL WEBSTER HIGHWAY
TMP#122–31DDDEWFE
DB 1973 PG 465

N/F
HARRINGTON, MARK R. & LEIGH M.
1119 DANIEL WEBSTER HIGHWAY
TMP#122–32
DB 2246 PG 850

N/F
HARRINGTON ET AL, MARK & LEIGH
1125 DANIEL WEBSTER HIGHWAY
TMP#122–33
DB 3709 PG 657

N/F
TOWN OF WOODSTOCK
DANIEL WEBSTER HIGHWAY
TMP#122–34
DB PG NOT LISTED

N/F
SHAMBERGER, ERIC J. & COLETTE M.
1129 DANIEL WEBSTER HIGHWAY
TMP#122–35
DB 2497 PG 17

DANIEL WEBSTER HWY (U.S. 3)

BRYANT LEDGE DR

N/F
GRANT–FRAIOLI TRUST
9 & 10 BRYANT LEDGE DRIVE
TMP#122–36
DB PG NOT LISTED

160' 140' 120' 100' 080' 060' 040' 020' 000'

0+00 0+00 0+00 0+00 0+00 0+00 0+00 0+00 0+00 0+00 0+00 0+00 0+00 0+00 0+00 0+00 0+00 0+00 0+00 0+00 0+00 0+00 0+00 0+00 0+00 0+00 0+00 0+00 0+00 0+00 0+00

NO.	REVISION	DATE	DRWN	CHKD	APPRV.
6	REV6	.	.	.	.
5	REV5	.	.	.	.
4	REV4	.	.	.	.
3	REV3	.	.	.	.
2	REV2	.	.	.	.
A	PERMIT PACKAGE	4/03/15	CDK	NDS	

THE NORTHERN PASS
Transmission Business

A

NPT
WOODSTOCK–BRIDGEWATER (ROUTE 3)
UNDERGROUND ALIGNMENT–18

DATE:mm/dd/yyyy
SCALE: H 1=30', V 1=10'

DES: . CHK: .
DRW: . APR: .
TOWN: WOODSTOCK
TRANSMISSION LINE: WBR3
MILE NO:
DISCIPLINE/SHT NO. .
SHEET OF
WBR3C118

REVISION: 01/23/2014

NO.	REVISION	DATE	DRWN	CHKD	APPRV.
6	REV6	.	.	.	.
5	REV5	.	.	.	.
4	REV4	.	.	.	.
3	REV3	.	.	.	.
2	REV2	.	.	.	.
A	PERMIT PACKAGE	4/03/15	CDK	NDS	

THE NORTHERN PASS

Transmission Business

A

NPT
WOODSTOCK-BRIDGEWATER (ROUTE 3)
UNDERGROUND ALIGNMENT-19

DATE:mm/dd/yyyy

SCALE: H 1=30' V 1=10'

DES: . CHK: .
DRW: . APR: .
TOWN: WOODSTOCK
TRANSMISSION LINE: WBR3
MILE NO:
DISCIPLINE/SHT NO. .
SHEET OF
WBR3C119

REVISION: 01/23/2014

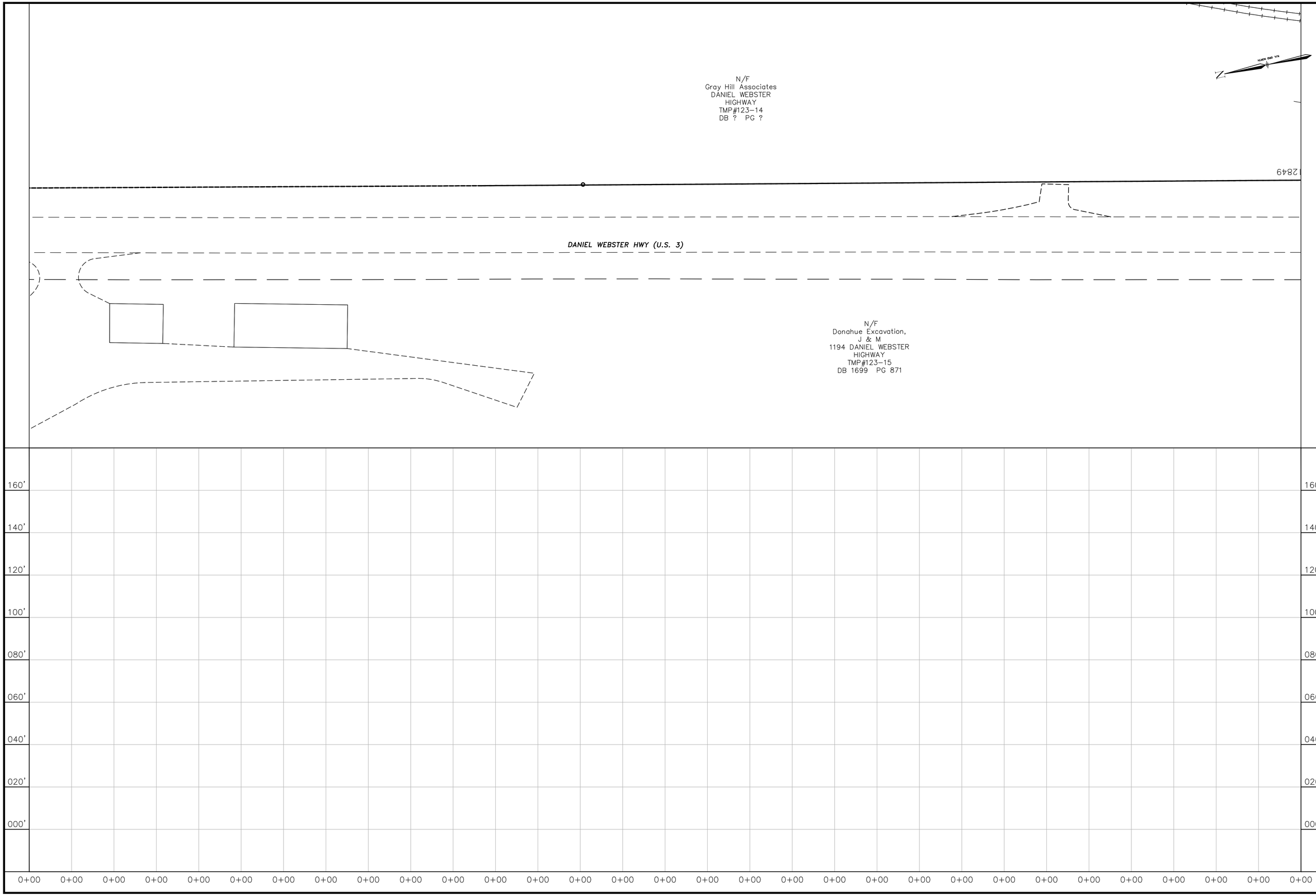

NO.	REVISION	DATE	DRWN	CHKD	APPRV.
6	REV6	.	.	.	.
5	REV5	.	.	.	.
4	REV4	.	.	.	.
3	REV3	.	.	.	.
2	REV2	.	.	.	.
A	PERMIT PACKAGE	4/03/15	CDK	NDS	

THE NORTHERN PASS

Transmission Business

A

NPT
WOODSTOCK–BRIDGEWATER (ROUTE 3)
UNDERGROUND ALIGNMENT–20

DATE: mm/dd/yyyy

SCALE: H 1"=30', V 1"=10'

DES: . CHK: .
DRW: . APR: .
TOWN: WOODSTOCK
TRANSMISSION LINE: WBR3
MILE NO:
DISCIPLINE/SHT NO. .
SHEET OF
WBR3C120

REVISION: 01/23/2014



NO.	REVISION	DATE	DRWN	CHKD	APPRV.
6	REV6	.	.	.	.
5	REV5	.	.	.	.
4	REV4	.	.	.	.
3	REV3	.	.	.	.
2	REV2	.	.	.	.
A	PERMIT PACKAGE	4/03/15	CDK	NDS	

THE NORTHERN PASS

Transmission Business

A

NPT
WOODSTOCK–BRIDGEWATER (ROUTE 3)
UNDERGROUND ALIGNMENT–21

DATE:mm/dd/yyyy

SCALE: H 1=30' V 1=10'

DES: . CHK: .
DRW: . APR: .
TOWN: WOODSTOCK
TRANSMISSION LINE: WBR3
MILE NO:
DISCIPLINE/SHT NO. .
SHEET OF
WBR3C121

REVISION: 01/23/2014

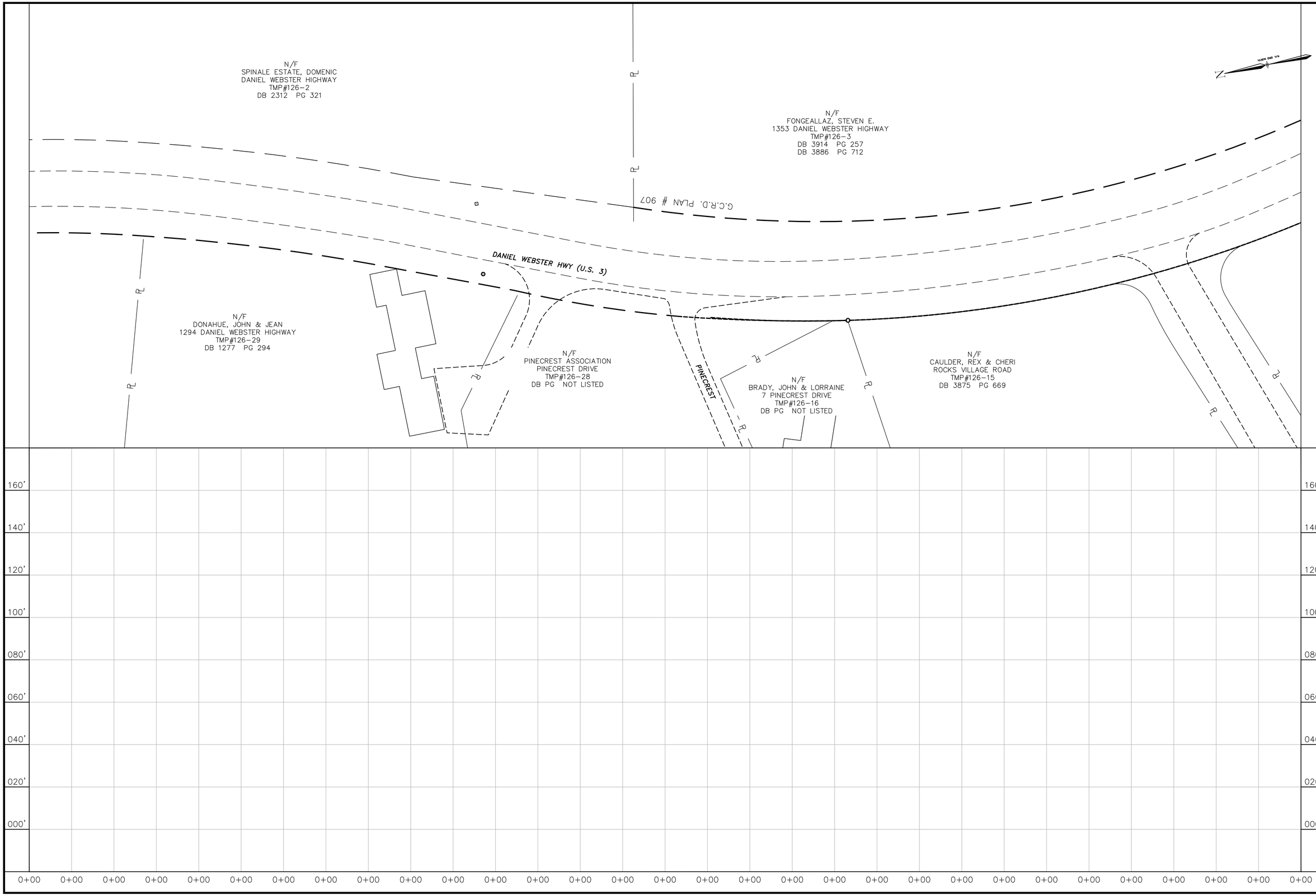

NO.	REVISION	DATE	DRWN	CHKD	APPRV.
6	REV6	.	.	.	.
5	REV5	.	.	.	.
4	REV4	.	.	.	.
3	REV3	.	.	.	.
2	REV2	.	.	.	.
A	PERMIT PACKAGE	4/03/15	CDK	NDS	

THE NORTHERN PASS

Transmission Business

A

NPT
WOODSTOCK–BRIDGEWATER (ROUTE 3)
UNDERGROUND ALIGNMENT–22

DATE:mm/dd/yyyy

SCALE: H 1"=30' V 1"=10'

DES: . CHK: .
DRW: . APR: .
TOWN: WOODSTOCK
TRANSMISSION LINE: WBR3
MILE NO:
DISCIPLINE/SHT NO. .
SHEET OF
WBR3C122

REVISION: 01/23/2014

N/F
FONGEALLAZ, STEVEN E.
1353 DANIEL WEBSTER HIGHWAY
TMP#126-3
DB 3914 PG 257
DB 3886 PG 712

N/F
STAHLER, ROBERT B.
DANIEL WEBSTER HIGHWAY
TMP#126-5
DB PG NOT LISTED

N/F
STAHLER TRUST, MARCIA G.
1417 DANIEL WEBSTER HIGHWAY
TMP#127-1
DB 2811 PG 104

G.C.R.D. PLAN # 907

G.C.R.D. PLAN # 2362

DANIEL WEBSTER HWY (U.S. 3)

VAN ALLEN INN RD

G.C.R.D. PLAN # 7662

N/F
SAUNDERS, JOHN L.
9 ROCKS VILLAGE ROAD
TMP#126-8
DB 3575 PG 960

N/F
SPANOS, GEORGE P. & BRENDA J.
DANIEL WEBSTER HIGHWAY
TMP#126-7
DB 3699 PG 368

N/F
SPANOS, GEORGE
1372 DANIEL WEBSTER HIGHWAY
TMP#126-6
DB 3902 PG 9

N/F
ROGERS SR., BRUCE S.
16 VAN ALLEN ROAD
TMP#127-17
DB 4003 PG 460

160' 140' 120' 100' 080' 060' 040' 020' 000'

0+00 0+00 0+00 0+00 0+00 0+00 0+00 0+00 0+00 0+00 0+00 0+00 0+00 0+00 0+00 0+00 0+00 0+00 0+00 0+00 0+00 0+00 0+00 0+00 0+00 0+00 0+00 0+00 0+00 0+00 0+00

NO.	REVISION	DATE	DRWN	CHKD	APPR.
6	REV6	.	.	.	.
5	REV5	.	.	.	.
4	REV4	.	.	.	.
3	REV3	.	.	.	.
2	REV2	.	.	.	.
A	PERMIT PACKAGE	4/03/15	CDK	NDS	

THE NORTHERN PASS
Transmission Business

A

NPT
WOODSTOCK-BRIDGEWATER (ROUTE 3)
UNDERGROUND ALIGNMENT-23

DATE:mm/dd/yyyy

SCALE: H 1=30', V 1=10'

DES: . CHK: .
DRW: . APR: .
TOWN: WOODSTOCK
TRANSMISSION LINE: WBR3
MILE NO:
DISCIPLINE/SHT NO. .
SHEET OF
WBR3C123

REVISION: 01/23/2014

NO.	REVISION	DATE	DRWN	CHKD	APPRV.
6	REV6	.	.	.	.
5	REV5	.	.	.	.
4	REV4	.	.	.	.
3	REV3	.	.	.	.
2	REV2	.	.	.	.
A	PERMIT PACKAGE	4/03/15	CDK	NDS	

THE NORTHERN PASS

Transmission Business

A

NPT
WOODSTOCK–BRIDGEWATER (ROUTE 3)
UNDERGROUND ALIGNMENT–24

DATE:mm/dd/yyyy

SCALE: H 1=30' V 1=10'

DES: . CHK: .
DRW: . APR: .
TOWN: WOODSTOCK
TRANSMISSION LINE: WBR3
MILE NO:
DISCIPLINE/SHT NO. .
SHEET OF
WBR3C124

REVISION: 01/23/2014

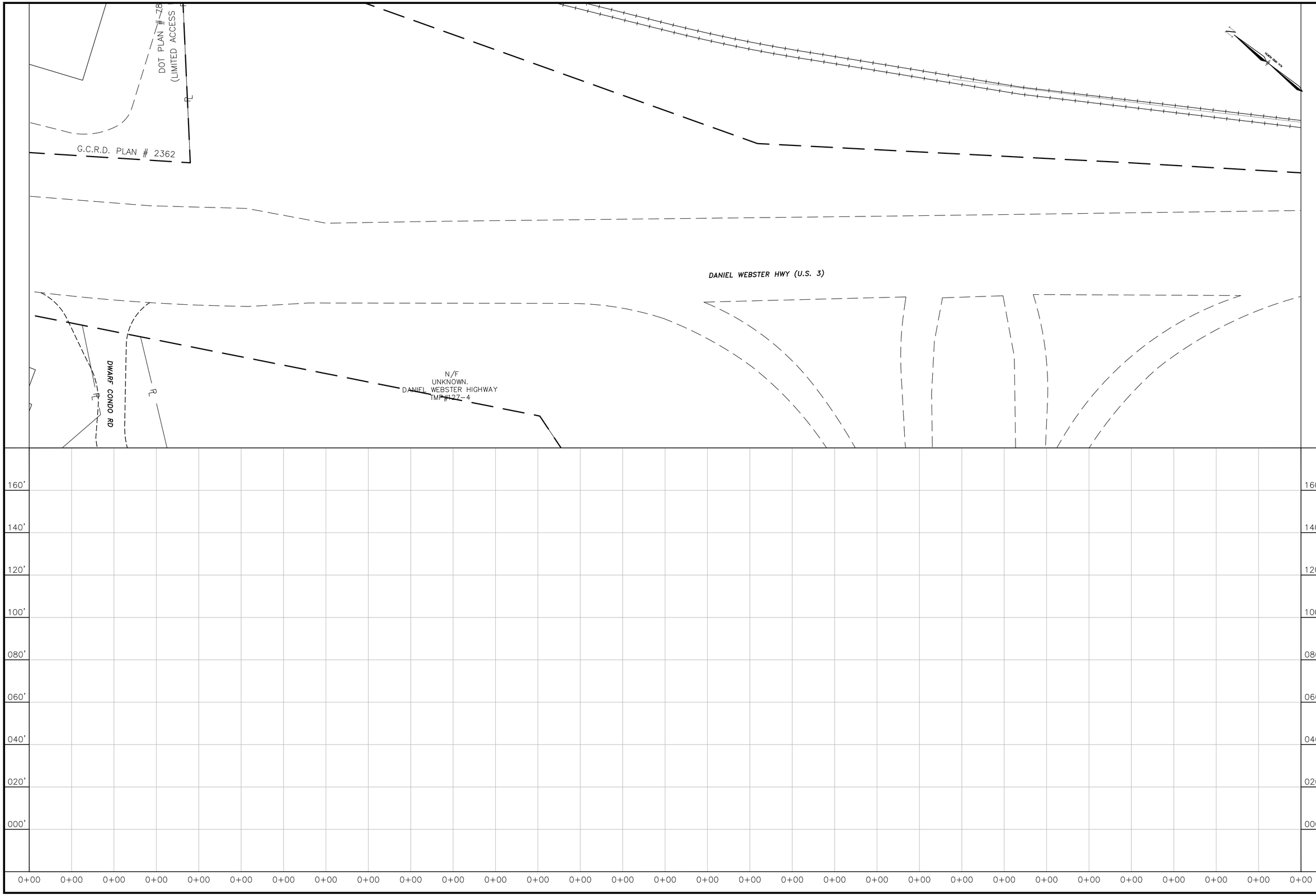

NO.	REVISION	DATE	DRWN	CHKD	APPRV.
6	REV6	.	.	.	.
5	REV5	.	.	.	.
4	REV4	.	.	.	.
3	REV3	.	.	.	.
2	REV2	.	.	.	.
A	PERMIT PACKAGE	4/03/15	CDK	NDS	.

THE NORTHERN PASS

Transmission Business

A

NPT
WOODSTOCK–BRIDGEWATER (ROUTE 3)
UNDERGROUND ALIGNMENT–25

DATE:mm/dd/yyyy

SCALE: H 1=30', V 1=10'

DES: . CHK: .
DRW: . APR: .
TOWN: WOODSTOCK
TRANSMISSION LINE: WBR3
MILE NO:
DISCIPLINE/SHT NO. .
SHEET OF
WBR3C125

REVISION: 01/23/2014



NO.	REVISION	DATE	DRWN	CHKD	APPRV.
6	REV6	.	.	.	.
5	REV5	.	.	.	.
4	REV4	.	.	.	.
3	REV3	.	.	.	.
2	REV2	.	.	.	.
A	PERMIT PACKAGE	4/03/15	CDK	NDS	.

THE NORTHERN PASS

Transmission Business

A

NPT
WOODSTOCK–BRIDGEWATER (ROUTE 3)
UNDERGROUND ALIGNMENT–26

DATE:mm/dd/yyyy

SCALE: H 1=30', V 1=10'

DES: . CHK: .
DRW: . APR: .
TOWN: WOODSTOCK
TRANSMISSION LINE: WBR3
MILE NO:
DISCIPLINE/SHT NO. .
SHEET OF
WBR3C126

REVISION: 01/23/2014

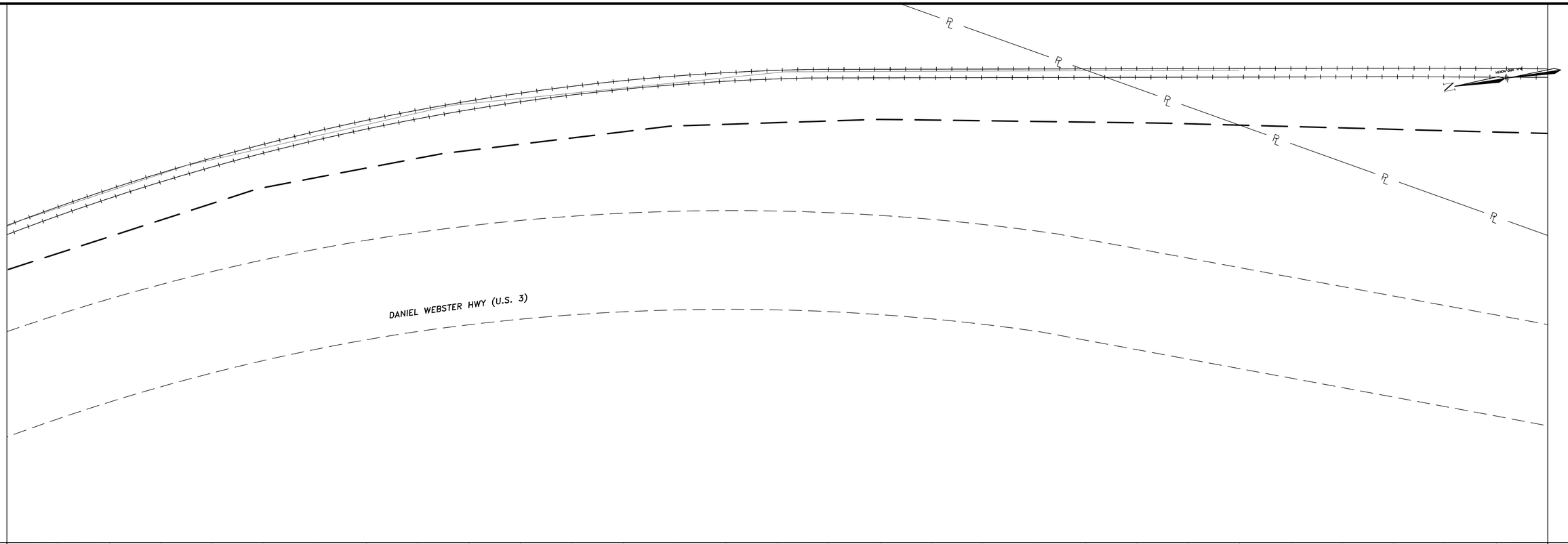

160' 140' 120' 100' 080' 060' 040' 020' 000'

0+00 0+00 0+00 0+00 0+00 0+00 0+00 0+00 0+00 0+00 0+00 0+00 0+00 0+00 0+00 0+00 0+00 0+00 0+00 0+00 0+00 0+00 0+00 0+00 0+00 0+00 0+00 0+00 0+00 0+00 0+00

NO.	REVISION	DATE	DRWN	CHKD	APPRV.
6	REV6	.	.	.	.
5	REV5	.	.	.	.
4	REV4	.	.	.	.
3	REV3	.	.	.	.
2	REV2	.	.	.	.
A	PERMIT PACKAGE	4/03/15	CDK	NDS	.

THE NORTHERN PASS

Transmission Business

A

NPT
WOODSTOCK–BRIDGEWATER (ROUTE 3)
UNDERGROUND ALIGNMENT–27

DATE: mm/dd/yyyy

SCALE: H 1"=30', V 1"=10'

DES: . CHK: .
DRW: . APR: .
TOWN: WOODSTOCK
TRANSMISSION LINE: WBR3
MILE NO:
DISCIPLINE/SHT NO. .
SHEET OF
WBR3C127

REVISION: 01/23/2014

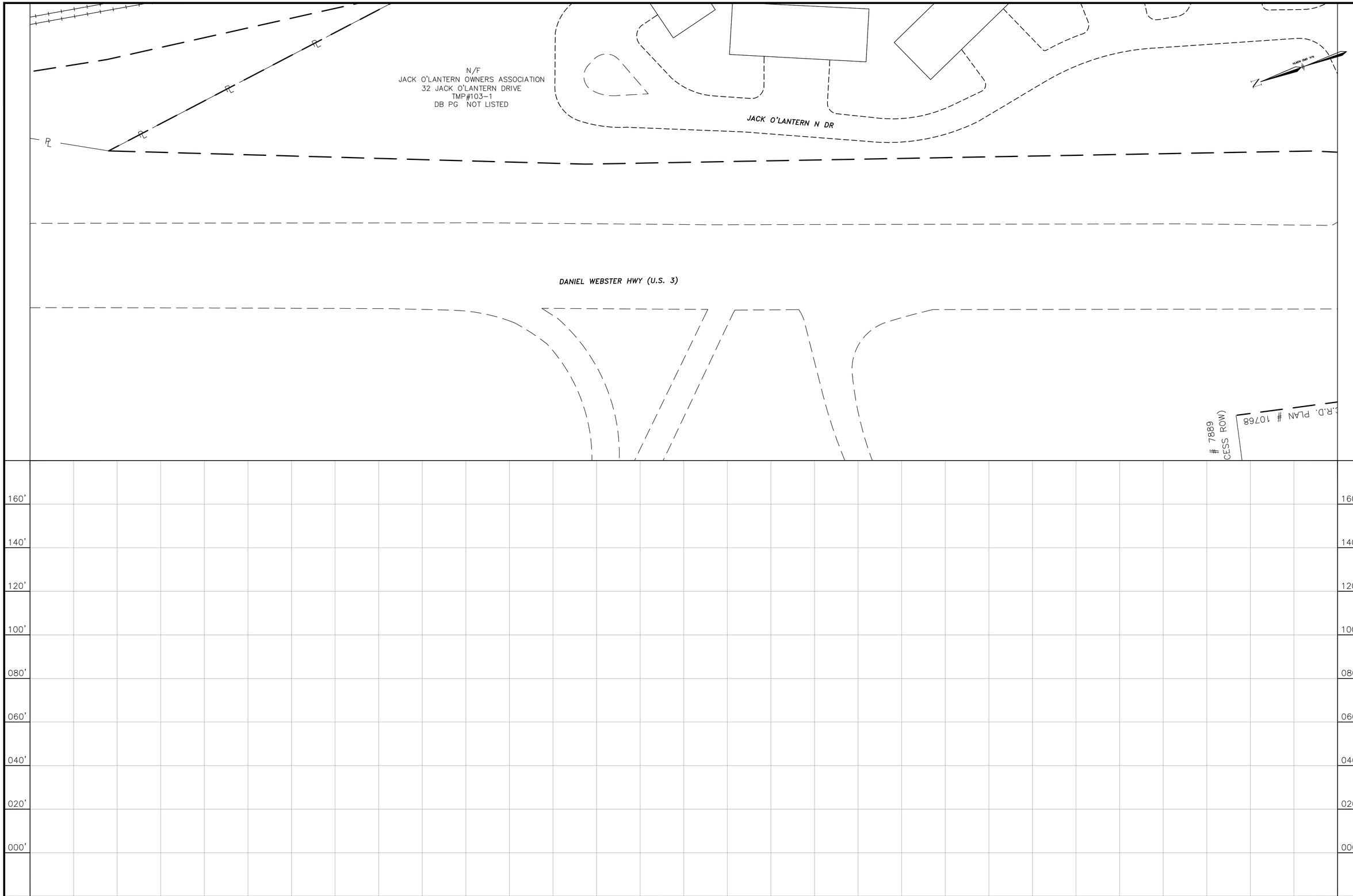

NO.	REVISION	DATE	DRWN	CHKD	APPRV.
6	REV6	.	.	.	.
5	REV5	.	.	.	.
4	REV4	.	.	.	.
3	REV3	.	.	.	.
2	REV2	.	.	.	.
A	PERMIT PACKAGE	4/03/15	CDK	NDS	.

THE NORTHERN PASS

Transmission Business

A

NPT
WOODSTOCK–BRIDGEWATER (ROUTE 3)
UNDERGROUND ALIGNMENT–28

DATE:mm/dd/yyyy

SCALE: H 1=30', V 1=10'

DES: . CHK: .
DRW: . APR: .
TOWN: WOODSTOCK
TRANSMISSION LINE: WBR3
MILE NO:
DISCIPLINE/SHT NO. .
SHEET OF
WBR3C128

REVISION: 01/23/2014

NO.	REVISION	DATE	DRWN	CHKD	APPRV.
6	REV6	.	.	.	.
5	REV5	.	.	.	.
4	REV4	.	.	.	.
3	REV3	.	.	.	.
2	REV2	.	.	.	.
A	PERMIT PACKAGE	4/03/15	CDK	NDS	.

THE NORTHERN PASS

Transmission Business

A

NPT
WOODSTOCK–BRIDGEWATER (ROUTE 3)
UNDERGROUND ALIGNMENT–29

DATE:mm/dd/yyyy

SCALE: H 1=30' V 1=10'

DES: . CHK: .
DRW: . APR: .
TOWN: WOODSTOCK
TRANSMISSION LINE: WBR3
MILE NO:
DISCIPLINE/SHT NO. .
SHEET OF
WBR3C129

REVISION: 01/23/2014

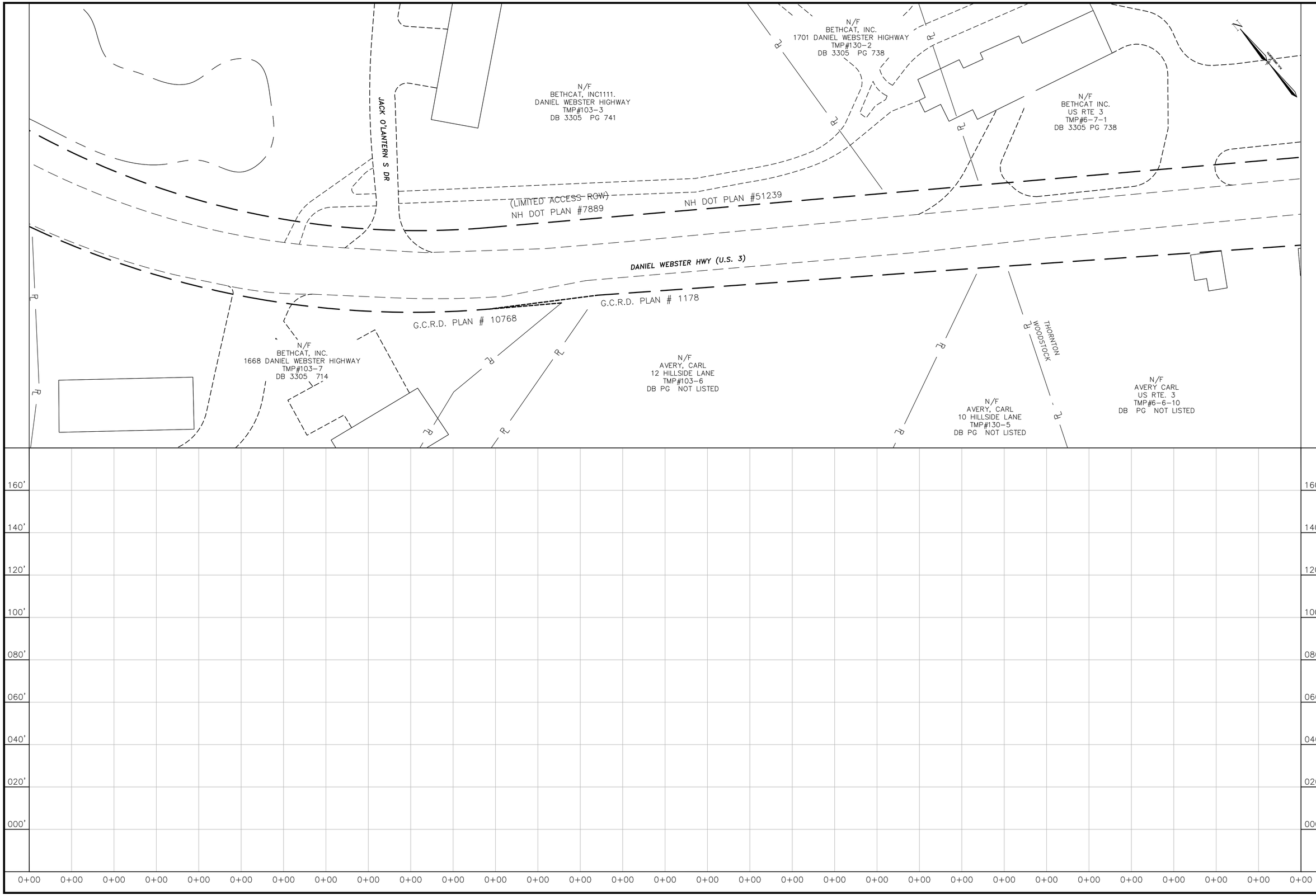

NO.	REVISION	DATE	DRWN	CHKD	APPRV.
6	REV6	.	.	.	.
5	REV5	.	.	.	.
4	REV4	.	.	.	.
3	REV3	.	.	.	.
2	REV2	.	.	.	.
A	PERMIT PACKAGE	4/03/15	CDK	NDS	

THE NORTHERN PASS

Transmission Business

A

NPT
WOODSTOCK–BRIDGEWATER (ROUTE 3)
UNDERGROUND ALIGNMENT–30

DATE:mm/dd/yyyy

SCALE: H 1=30', V 1=10'

DES: . CHK: .
DRW: . APR: .
TOWN: WOODSTOCK
TRANSMISSION LINE: WBR3
MILE NO:
DISCIPLINE/SHT NO. .
SHEET OF
WBR3C130

REVISION: 01/23/2014

N/F
BETHCAT INC.
US RTE 3
TMP#6-7-1
DB 3305 PG 738

N/F
ODONNELL JAMES HEIRS
3682 US RTE. 3
TMP#6-7-2
DB 1503 PG 133

N/F
TWOHIG STEPHEN G
3676 US RTE 3
TMP#6-7-3
DB 2516 PG 320

DANIEL WEBSTER HWY (U.S. 3)

G.C.R.D. PLAN # 12828

G.C.R.D. PLAN # 1178

HIGHLAND POINTE RD

N/F
SILVA KIM TRUST
LOT 14 HIGHLAND POINTE DRIVE
TMP#6-6-41896
DB 3518 PG 856

N/F
AVERY CARL
US RTE. 3
TMP#6-6-10
DB PG NOT LISTED

N/F
TOLLENGER WILLIAM F III
LOT 1 HIGHLAND POINTE DRIVE
TMP#6-6-41883
DB 3434 PG 682

160' 140' 120' 100' 080' 060' 040' 020' 000'

0+00 0+00 0+00 0+00 0+00 0+00 0+00 0+00 0+00 0+00 0+00 0+00 0+00 0+00 0+00 0+00 0+00 0+00 0+00 0+00 0+00 0+00 0+00 0+00 0+00 0+00 0+00 0+00 0+00 0+00 0+00

NO.	REVISION	DATE	DRWN	CHKD	APPRV.
6	REV6	.	.	.	.
5	REV5	.	.	.	.
4	REV4	.	.	.	.
3	REV3	.	.	.	.
2	REV2	.	.	.	.
A	PERMIT PACKAGE	4/03/15	CDK	NDS	

THE NORTHERN PASS
Transmission Business

A

NPT
WOODSTOCK-BRIDGEWATER (ROUTE 3)
UNDERGROUND ALIGNMENT-31

DATE:mm/dd/yyyy

SCALE: H 1=30' V 1=10'

DES: . CHK: .
DRW: . APR: .
TOWN: ELLSWORTH
TRANSMISSION LINE: WBR3
MILE NO:
DISCIPLINE/SHT NO. .
SHEET OF
WBR3C131

REVISION: 01/23/2014

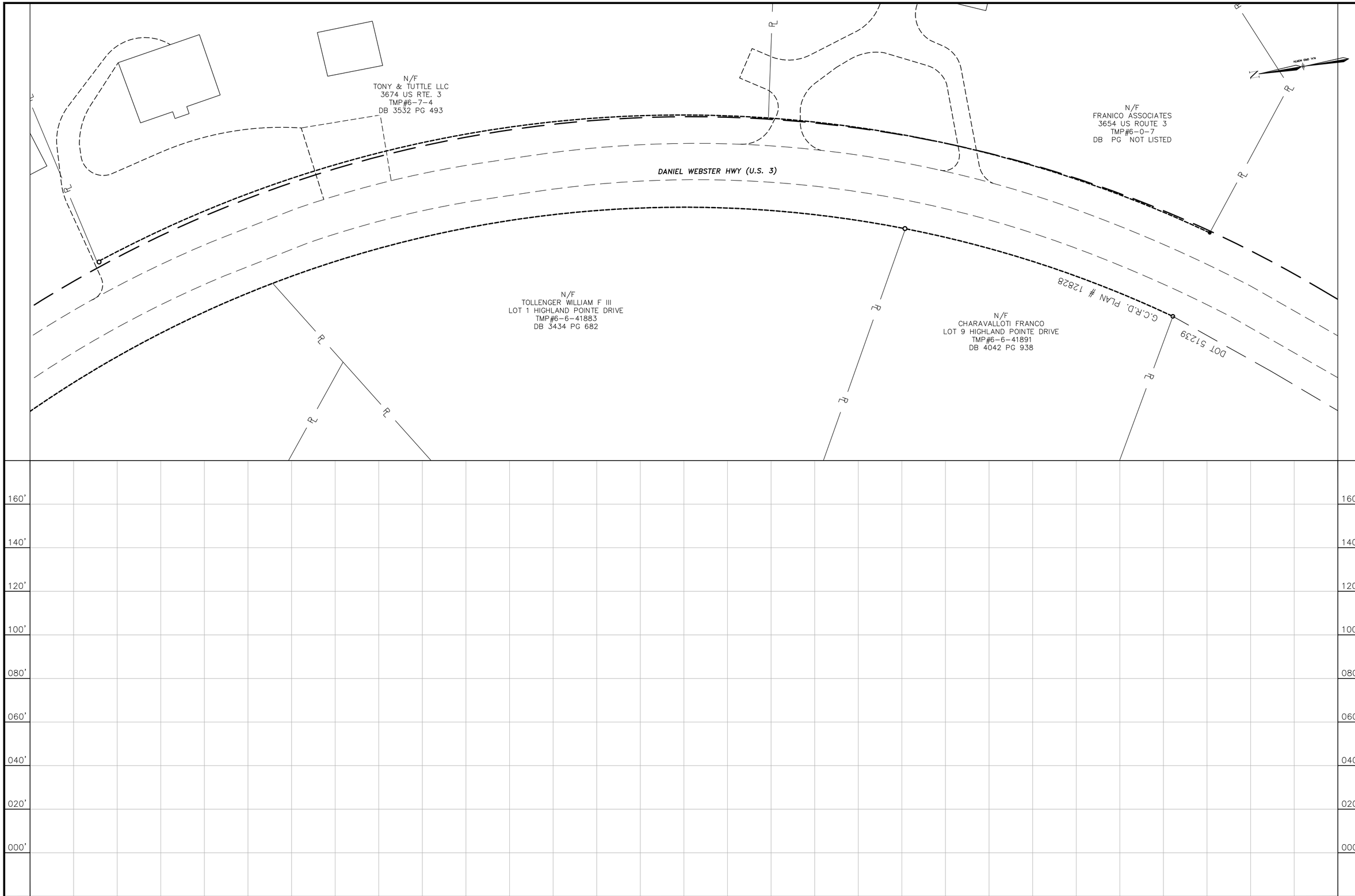

NO.	REVISION	DATE	DRWN	CHKD	APPRV.
6	REV6	.	.	.	.
5	REV5	.	.	.	.
4	REV4	.	.	.	.
3	REV3	.	.	.	.
2	REV2	.	.	.	.
A	PERMIT PACKAGE	4/03/15	CDK	NDS	.

THE NORTHERN PASS

Transmission Business

A

NPT
WOODSTOCK–BRIDGEWATER (ROUTE 3)
UNDERGROUND ALIGNMENT–32

DATE:mm/dd/yyyy

SCALE: H 1=30', V 1=10'

DES: . CHK: .
DRW: . APR: .
TOWN: ELLSWORTH
TRANSMISSION LINE: WBR3
MILE NO:
DISCIPLINE/SHT NO. .
SHEET OF
WBR3C132

REVISION: 01/23/2014

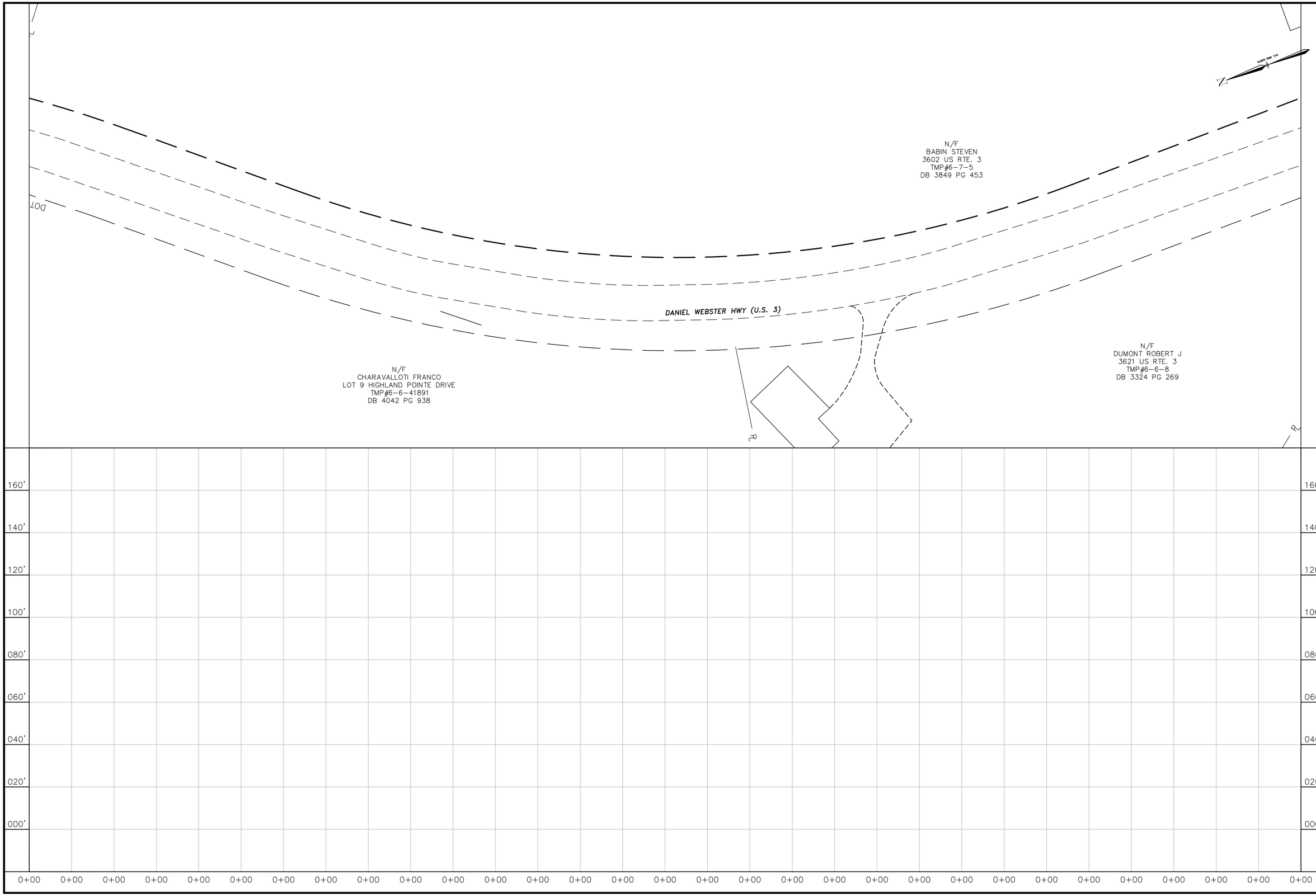

NO.	REVISION	DATE	DRWN	CHKD	APPRV.
6	REV6	.	.	.	.
5	REV5	.	.	.	.
4	REV4	.	.	.	.
3	REV3	.	.	.	.
2	REV2	.	.	.	.
A	PERMIT PACKAGE	4/03/15	CDK	NDS	

THE NORTHERN PASS

Transmission Business

A

NPT
WOODSTOCK–BRIDGEWATER (ROUTE 3)
UNDERGROUND ALIGNMENT–33

DATE:mm/dd/yyyy

SCALE: H 1=30', V 1=10'

DES: . CHK: .
DRW: . APR: .

TOWN: ELLSWORTH

TRANSMISSION LINE: WBR3

MILE NO:

DISCIPLINE/SHT NO. .

SHEET OF

WBR3C133

REVISION: 01/23/2014

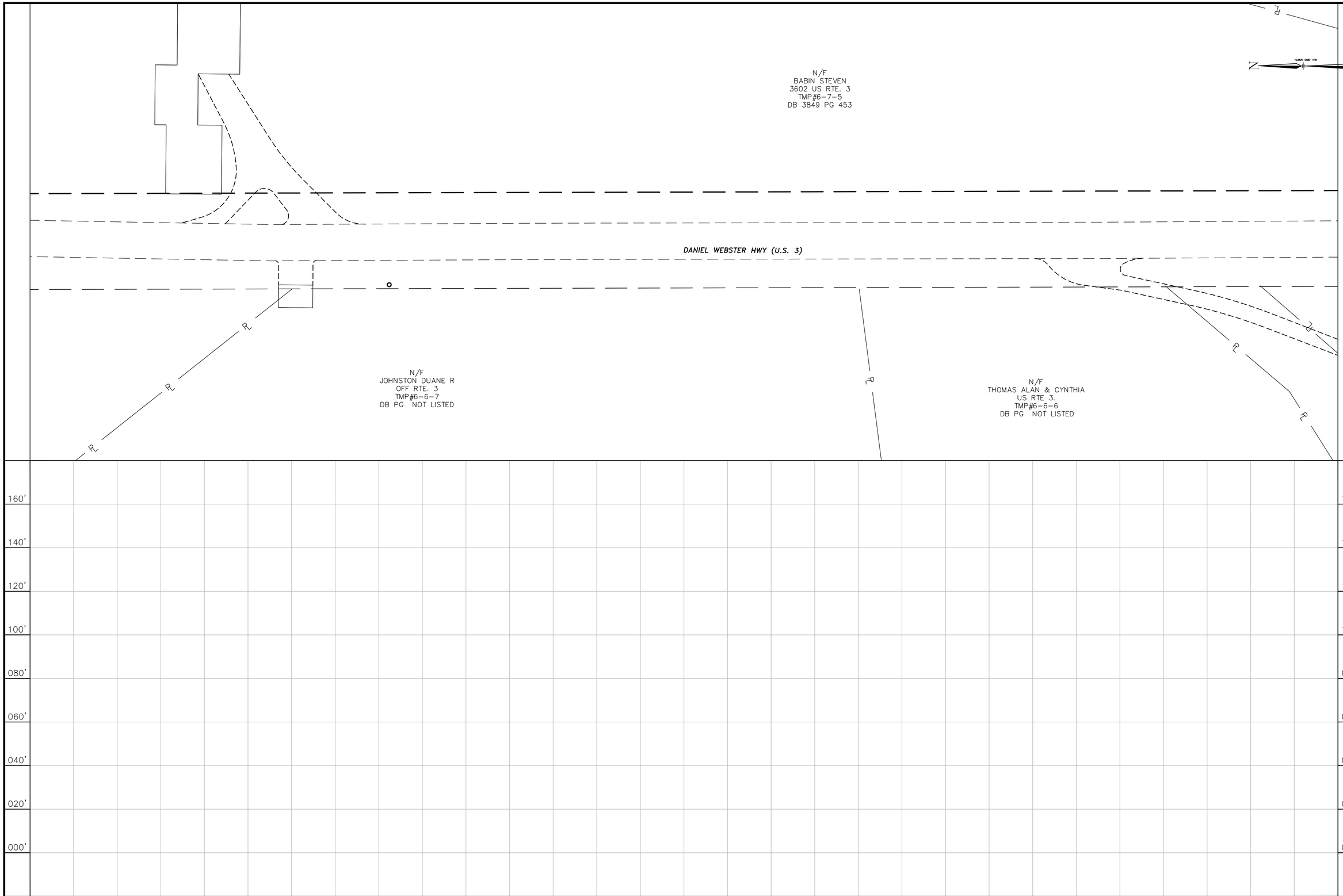

NO.	REVISION	DATE	DRWN.	CHKD	APPRV.
6	REV6	.	.	.	.
5	REV5	.	.	.	.
4	REV4	.	.	.	.
3	REV3	.	.	.	.
2	REV2	.	.	.	.
A	PERMIT PACKAGE	4/03/15	CDK	NDS	

THE NORTHERN PASS

Transmission Business

A

NPT
WOODSTOCK–BRIDGEWATER (ROUTE 3)
UNDERGROUND ALIGNMENT–34

DATE:mm/dd/yyyy

SCALE: H 1=30' V 1=10'

DES: . CHK: .
DRW: . APR: .

TOWN: ELLSWORTH

TRANSMISSION LINE: WBR3

MILE NO:

DISCIPLINE/SHT NO. .

SHEET OF

WBR3C134

REVISION: 01/23/2014

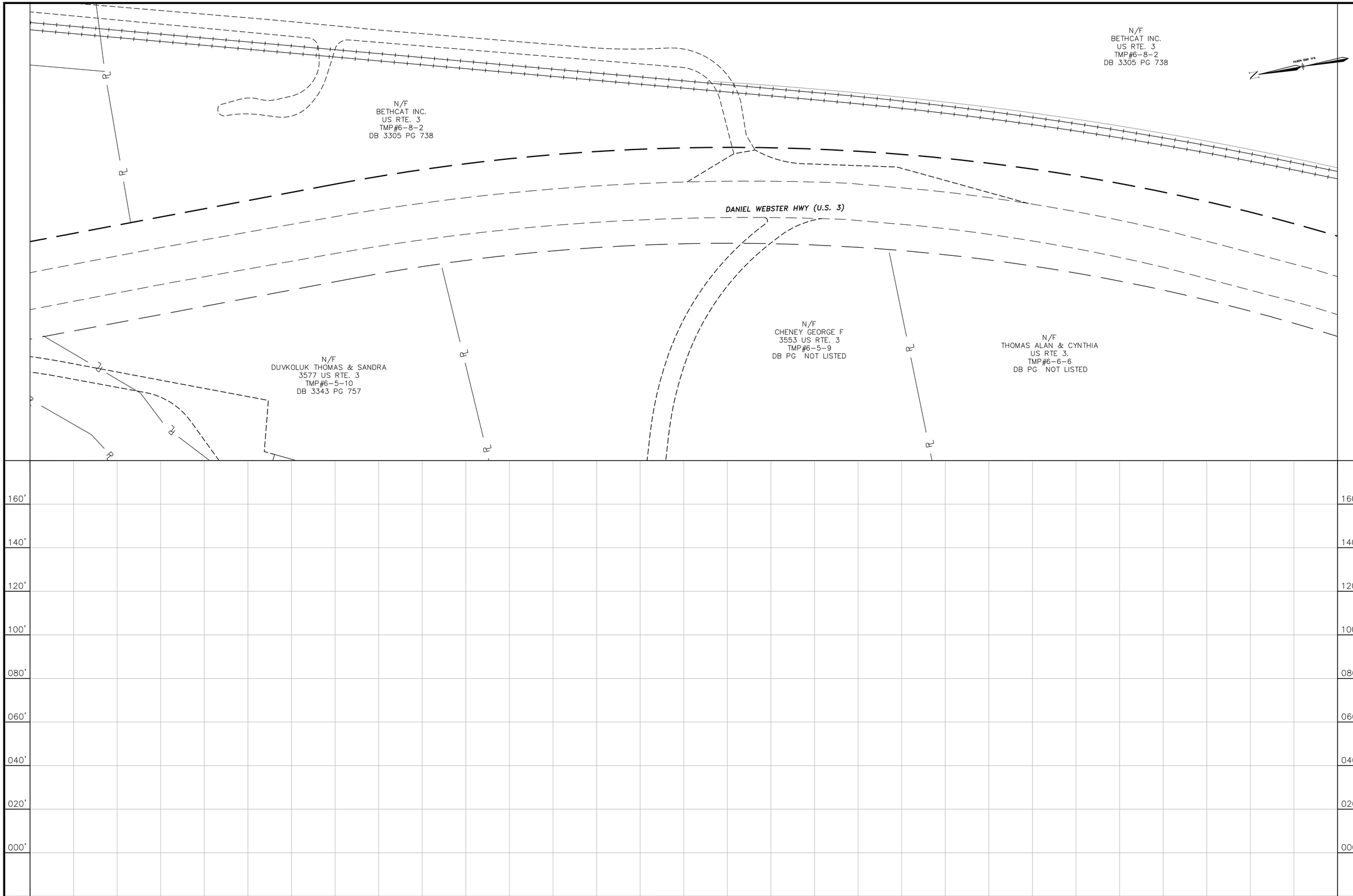

NO.	REVISION	DATE	DRWN	CHKD	APPRV.
6	REV6	.	.	.	.
5	REV5	.	.	.	.
4	REV4	.	.	.	.
3	REV3	.	.	.	.
2	REV2	.	.	.	.
A	PERMIT PACKAGE	4/03/15	CDK	NDS	

THE NORTHERN PASS
Transmission Business

A

NPT
WOODSTOCK–BRIDGEWATER (ROUTE 3)
UNDERGROUND ALIGNMENT–35

DATE:mm/dd/yyyy

SCALE: H 1=30' V 1=10'

DES: . CHK: .
DRW: . APR: .
TOWN: ELLSWORTH
TRANSMISSION LINE: WBR3
MILE NO:
DISCIPLINE/SHT NO. .
SHEET OF
WBR3C135

REVISION: 01/23/2014



NO.	REVISION	DATE	DRWN	CHKD	APPRV.
6	REV6	.	.	.	.
5	REV5	.	.	.	.
4	REV4	.	.	.	.
3	REV3	.	.	.	.
2	REV2	.	.	.	.
A	PERMIT PACKAGE	4/03/15	CDK	NDS	.

THE NORTHERN PASS

Transmission Business

A

NPT
WOODSTOCK–BRIDGEWATER (ROUTE 3)
UNDERGROUND ALIGNMENT–36

DATE: mm/dd/yyyy

SCALE: H 1"=30', V 1"=10'

DES: . CHK: .
DRW: . APR: .

TOWN: ELLSWORTH

TRANSMISSION LINE: WBR3

MILE NO:

DISCIPLINE/SHT NO. .

SHEET OF

WBR3C136

REVISION: 01/23/2014

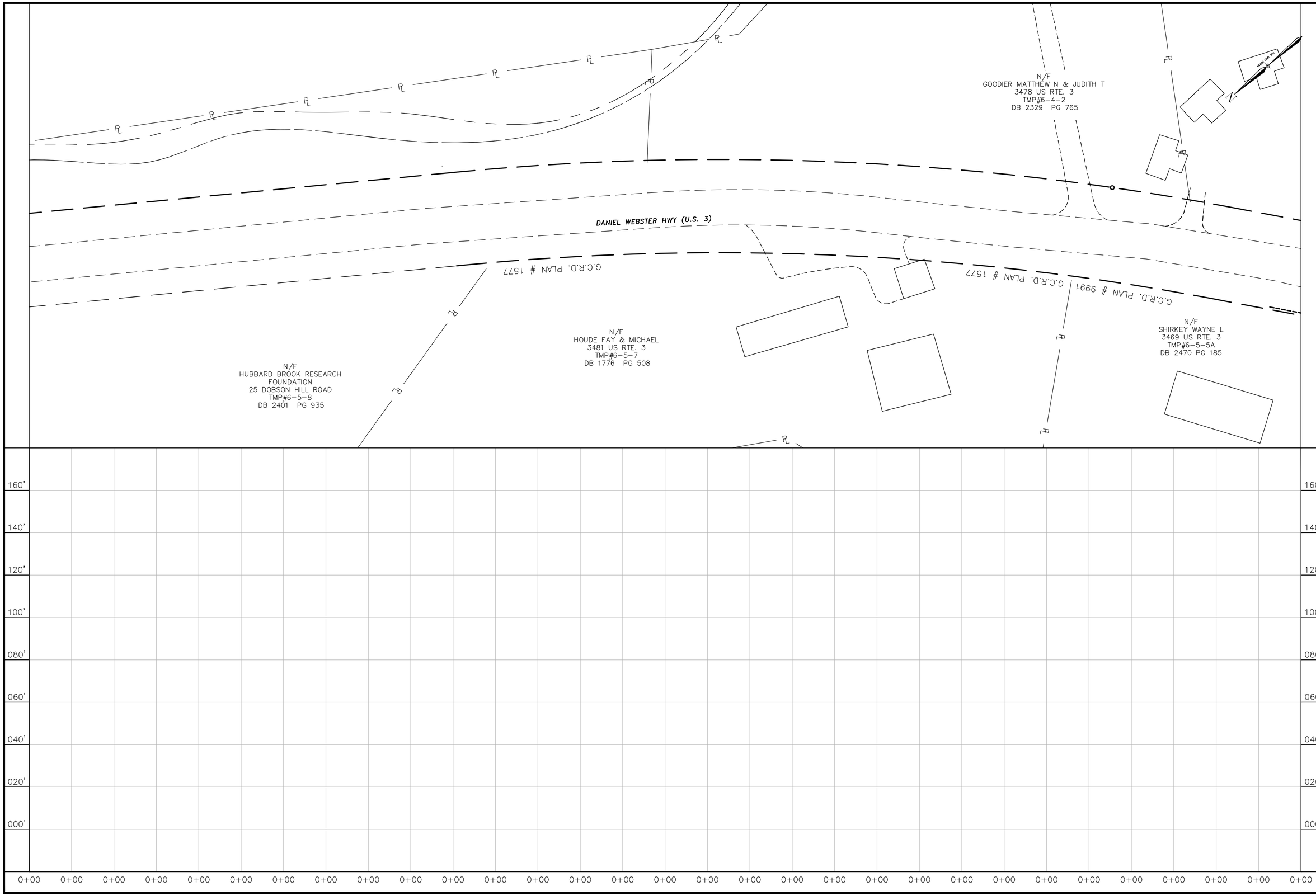

NO.	REVISION	DATE	DRWN	CHKD	APPRV.
6	REV6	.	.	.	.
5	REV5	.	.	.	.
4	REV4	.	.	.	.
3	REV3	.	.	.	.
2	REV2	.	.	.	.
A	PERMIT PACKAGE	4/03/15	CDK	NDS	

THE NORTHERN PASS

Transmission Business

A

NPT
WOODSTOCK–BRIDGEWATER (ROUTE 3)
UNDERGROUND ALIGNMENT–37

DATE:mm/dd/yyyy

SCALE: H 1=30', V 1=10'

DES: . CHK: .
DRW: . APR: .
TOWN: ELLSWORTH
TRANSMISSION LINE: WBR3
MILE NO:
DISCIPLINE/SHT NO. .
SHEET OF
WBR3C137

REVISION: 01/23/2014

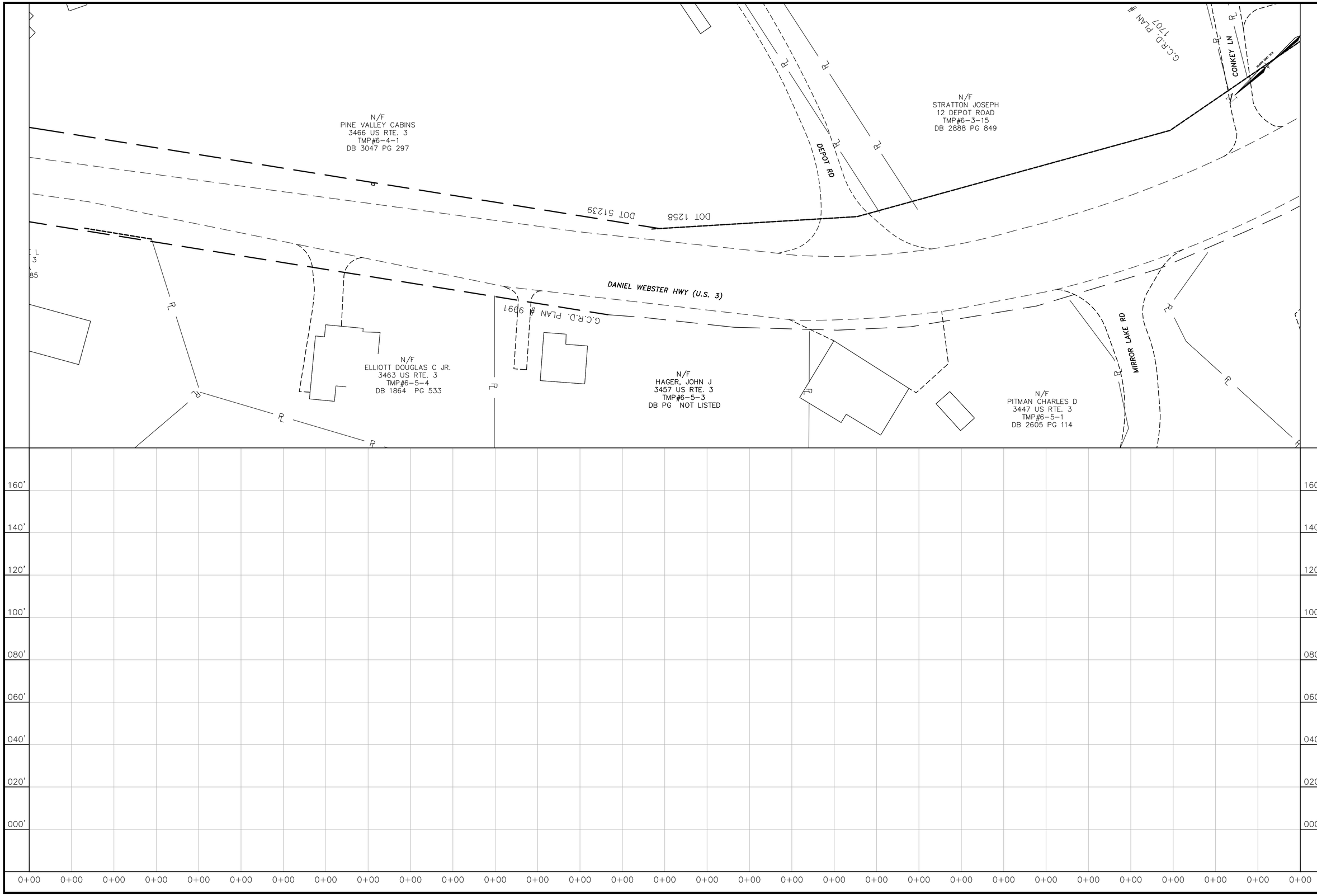

NO.	REVISION	DATE	DRWN	CHKD	APPRV.
6	REV6	.	.	.	.
5	REV5	.	.	.	.
4	REV4	.	.	.	.
3	REV3	.	.	.	.
2	REV2	.	.	.	.
A	PERMIT PACKAGE	4/03/15	CDK	NDS	.

THE NORTHERN PASS

Transmission Business

A

NPT
WOODSTOCK–BRIDGEWATER (ROUTE 3)
UNDERGROUND ALIGNMENT–38

DATE:mm/dd/yyyy

SCALE: H 1=30', V 1=10'

DES: . CHK: .
DRW: . APR: .
TOWN: ELLSWORTH
TRANSMISSION LINE: WBR3
MILE NO:
DISCIPLINE/SHT NO. .
SHEET OF
WBR3C138

REVISION: 01/23/2014

G.C.R.D. PLAN # 1707

CONKEY LN

N/F
SMITH GENE A & LINDA M
6 CONKEY ROAD
TMP#6-3-14
DB PG NOT LISTED

N/F
STATE OF NEW HAMPSHIRE
US RTE. 3
TMP#6-3-16
DB PG NOT LISTED

N/F
STATE OF NEW HAMPSHIRE
US RTE. 3
TMP#6-3-17
DB PG NOT LISTED

DANIEL WEBSTER HWY (U.S. 3)

N/F
BUCKNER WILLIAM G
3435 US RTE. 3
TMP#6-2-6
DB PG NOT LISTED

HUBBARD BROOK

N/F
ROMA HAYDEN C & BARBARA A
3411 US RTE. 3
TMP#6-2-7
DB 2035 PG 802

N/F
OWNER TO BE DETERMINED
TMP#6-2-8
DB 1282 PG 371

G.C.R.D. PLAN # 1330

N.A. GRID NORTH

160' 140' 120' 100' 080' 060' 040' 020' 000'

0+00 0+00 0+00 0+00 0+00 0+00 0+00 0+00 0+00 0+00 0+00 0+00 0+00 0+00 0+00 0+00 0+00 0+00 0+00 0+00 0+00 0+00 0+00 0+00 0+00 0+00 0+00 0+00 0+00 0+00 0+00

NO.	REVISION	DATE	DRWN	CHKD	APPRV.
6	REV6	.	.	.	.
5	REV5	.	.	.	.
4	REV4	.	.	.	.
3	REV3	.	.	.	.
2	REV2	.	.	.	.
A	PERMIT PACKAGE	4/03/15	CDK	NDS	

THE NORTHERN PASS

Transmission Business

A

NPT
WOODSTOCK-BRIDGEWATER (ROUTE 3)
UNDERGROUND ALIGNMENT-39

DATE:mm/dd/yyyy

SCALE: H 1=30', V 1=10'

DES: . CHK: .
DRW: . APR: .
TOWN: ELLSWORTH
TRANSMISSION LINE: WBR3
MILE NO:
DISCIPLINE/SHT NO. .
SHEET OF
WBR3C139

REVISION: 01/23/2014

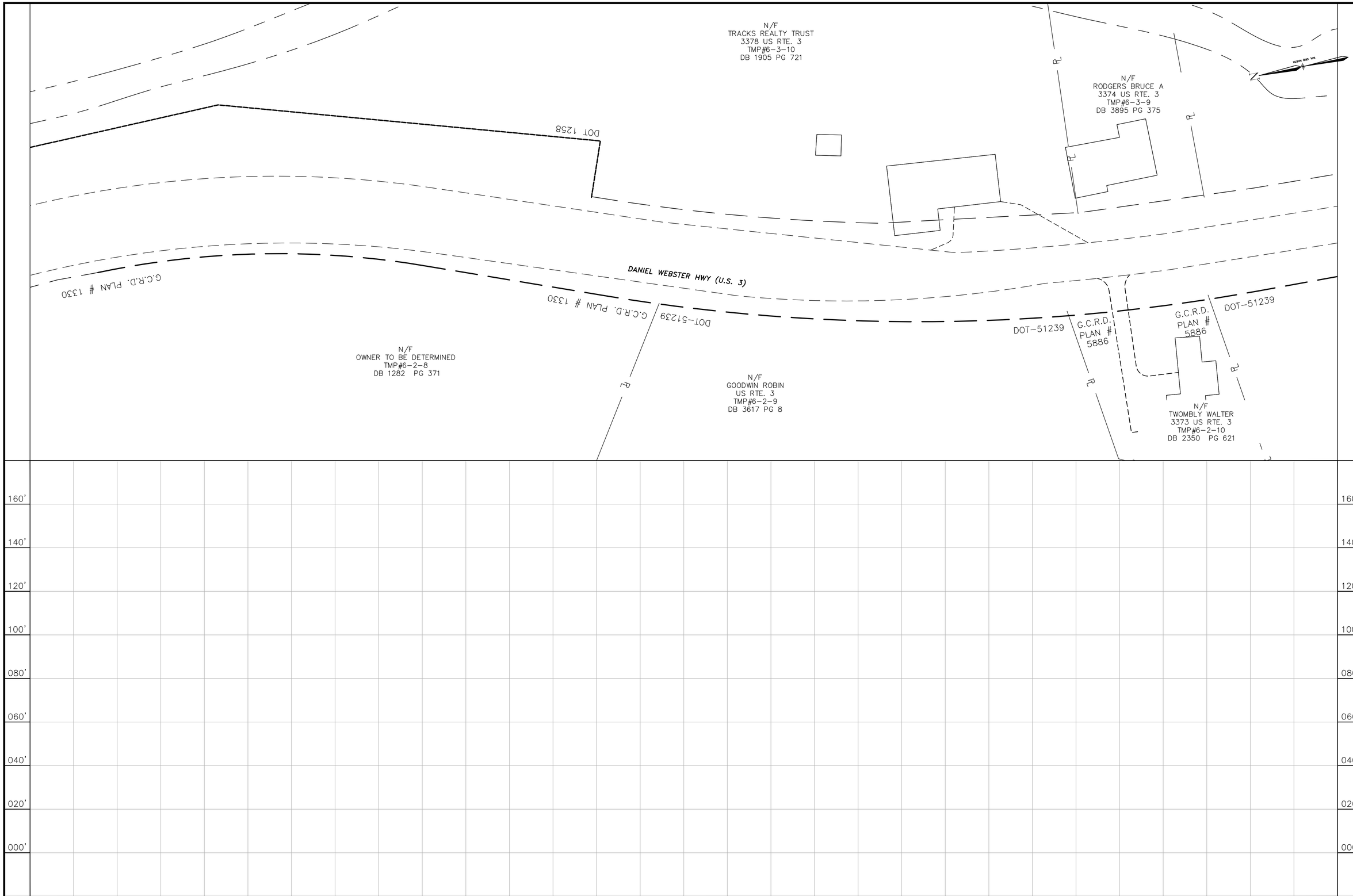

NO.	REVISION	DATE	DRWN	CHKD	APPRV.
6	REV6	.	.	.	.
5	REV5	.	.	.	.
4	REV4	.	.	.	.
3	REV3	.	.	.	.
2	REV2	.	.	.	.
A	PERMIT PACKAGE	4/03/15	CDK	NDS	

THE NORTHERN PASS

Transmission Business

A

NPT
WOODSTOCK-BRIDGEWATER (ROUTE 3)
UNDERGROUND ALIGNMENT-40

DATE:mm/dd/yyyy

SCALE: H 1=30', V 1=10'

DES: . CHK: .
DRW: . APR: .
TOWN: ELLSWORTH
TRANSMISSION LINE: WBR3
MILE NO:
DISCIPLINE/SHT NO. .
SHEET OF
WBR3C140

REVISION: 01/23/2014

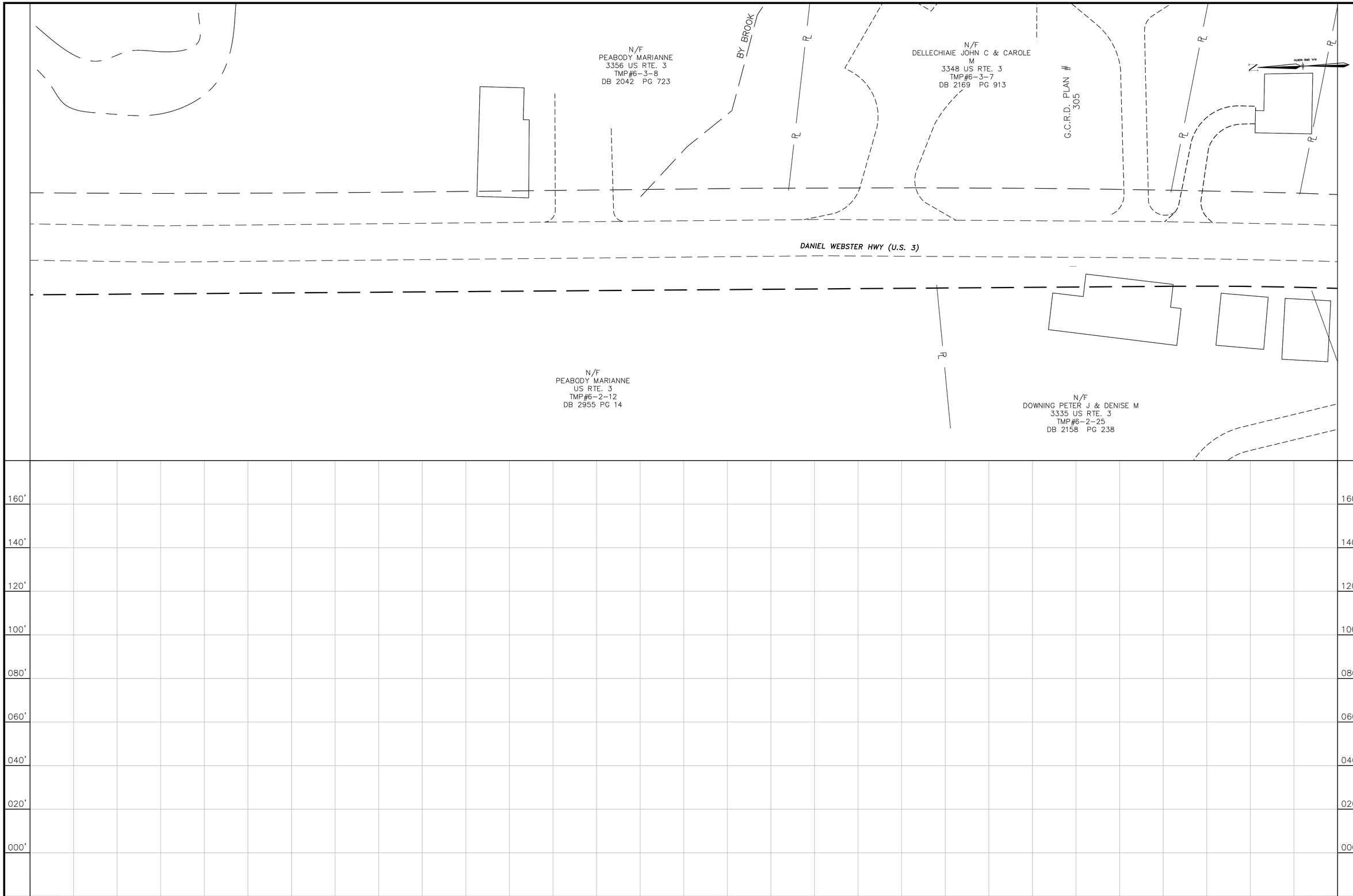

NO.	REVISION	DATE	DRWN	CHKD	APPRV.
6	REV6	.	.	.	.
5	REV5	.	.	.	.
4	REV4	.	.	.	.
3	REV3	.	.	.	.
2	REV2	.	.	.	.
A	PERMIT PACKAGE	4/03/15	CDK	NDS	

THE NORTHERN PASS

Transmission Business

A

NPT
WOODSTOCK–BRIDGEWATER (ROUTE 3)
UNDERGROUND ALIGNMENT–41

SCALE: H 1=30', V 1=10'

DATE: mm/dd/yyyy

DES: . CHK: .
DRW: . APR: .

TOWN: ELLSWORTH

TRANSMISSION LINE: WBR3

MILE NO:

DISCIPLINE/SHT NO. .

SHEET OF

WBR3C141

REVISION: 01/23/2014

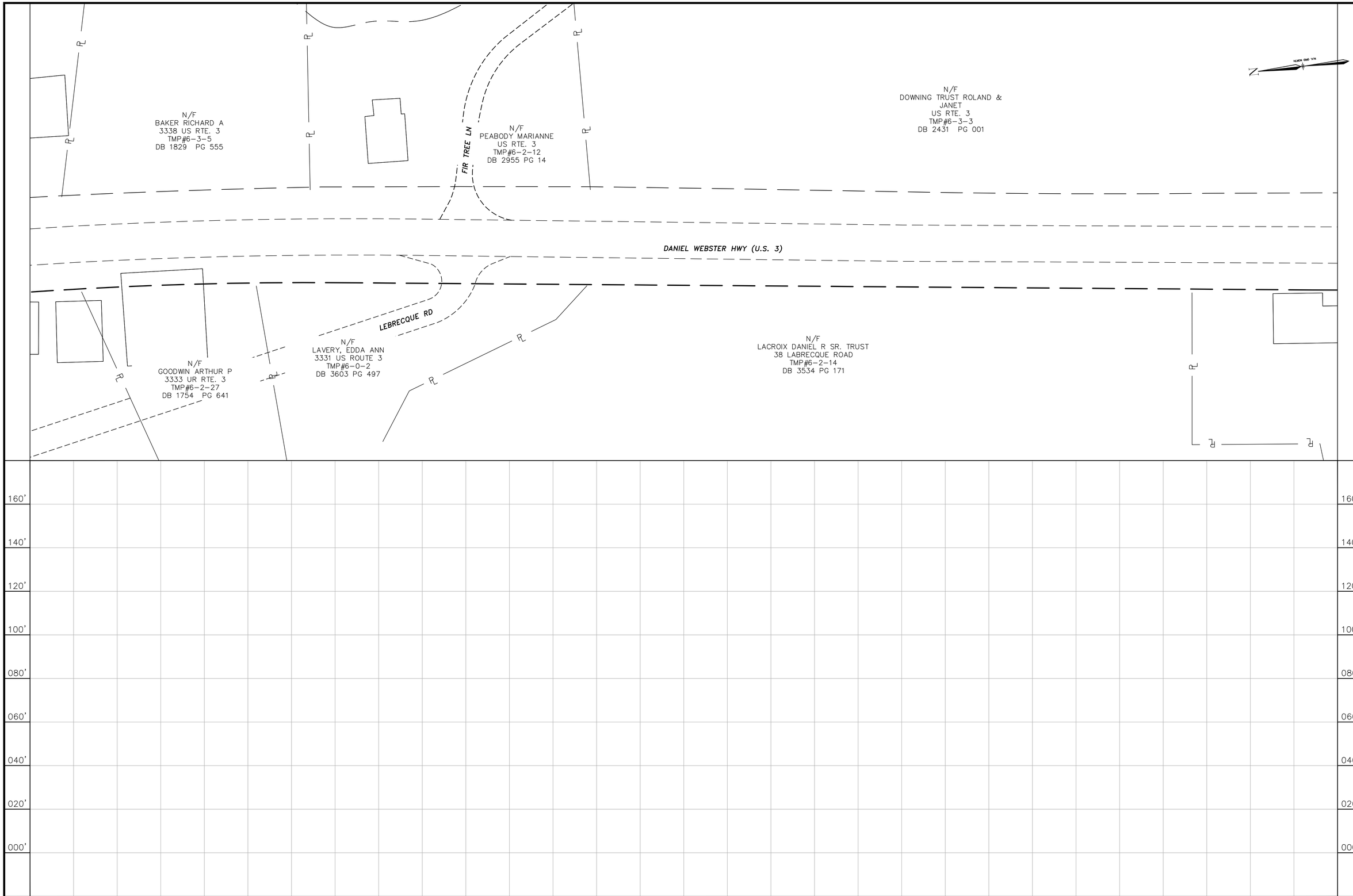

NO.	REVISION	DATE	DRWN	CHKD	APPRV.
6	REV6	.	.	.	.
5	REV5	.	.	.	.
4	REV4	.	.	.	.
3	REV3	.	.	.	.
2	REV2	.	.	.	.
A	PERMIT PACKAGE	4/03/15	CDK	NDS	

THE NORTHERN PASS

Transmission Business

A

NPT
WOODSTOCK–BRIDGEWATER (ROUTE 3)
UNDERGROUND ALIGNMENT–42

DATE:mm/dd/yyyy

SCALE: H 1=30', V 1=10'

DES: . CHK: .
DRW: . APR: .

TOWN: ELLSWORTH

TRANSMISSION LINE: WBR3

MILE NO:

DISCIPLINE/SHT NO. .

SHEET OF

WBR3C142

REVISION: 01/23/2014

N/F
DOWNING TRUST ROLAND &
JANET
US RTE. 3
TMP#6-3-3
DB 2431 PG 001

N/F
DOWNING TRUST ROLAND &
JANET
US RTE. 3
TMP#6-3-2
DB 2431 PG 001

N/F
MARTER JOANN
3260 US RTE. 3
TMP#6-3-1
DB 3679 PG 176

NOT AND NORTH

G.C.R.D. PLAN # 3791

DANIEL WEBSTER HWY (U.S. 3)

DOT-51239

STEELE BLDG RD

N/F
HILDMANN WOLFGANG & JUNE K
3301 US RTE. 3
TMP#6-2-16
DB 2460 PG 32

N/F
DOWNING TRUST ROLAND &
JANET
3285 US RTE. 3
TMP#6-2-18
DB 2431 PG 001

N/F
3279 STEELE BUILDING LLC
3279 US RTE. 3
TMP#6-2-19
DB 3457 PG 157

160' 140' 120' 100' 080' 060' 040' 020' 000'

0+00 0+00 0+00 0+00 0+00 0+00 0+00 0+00 0+00 0+00 0+00 0+00 0+00 0+00 0+00 0+00 0+00 0+00 0+00 0+00 0+00 0+00 0+00 0+00 0+00 0+00 0+00 0+00 0+00 0+00 0+00

NO.	REVISION	DATE	DRWN	CHKD	APPRV.
6	REV6	.	.	.	.
5	REV5	.	.	.	.
4	REV4	.	.	.	.
3	REV3	.	.	.	.
2	REV2	.	.	.	.
A	PERMIT PACKAGE	4/03/15	CDK	NDS	

THE NORTHERN PASS

Transmission Business

A

NPT
WOODSTOCK-BRIDGEWATER (ROUTE 3)
UNDERGROUND ALIGNMENT-43

DATE:mm/dd/yyyy

SCALE: H 1=30', V 1=10'

DES: . CHK: .
DRW: . APR: .
TOWN: ELLSWORTH
TRANSMISSION LINE: WBR3
MILE NO:
DISCIPLINE/SHT NO. .
SHEET OF
WBR3C143

REVISION: 01/23/2014

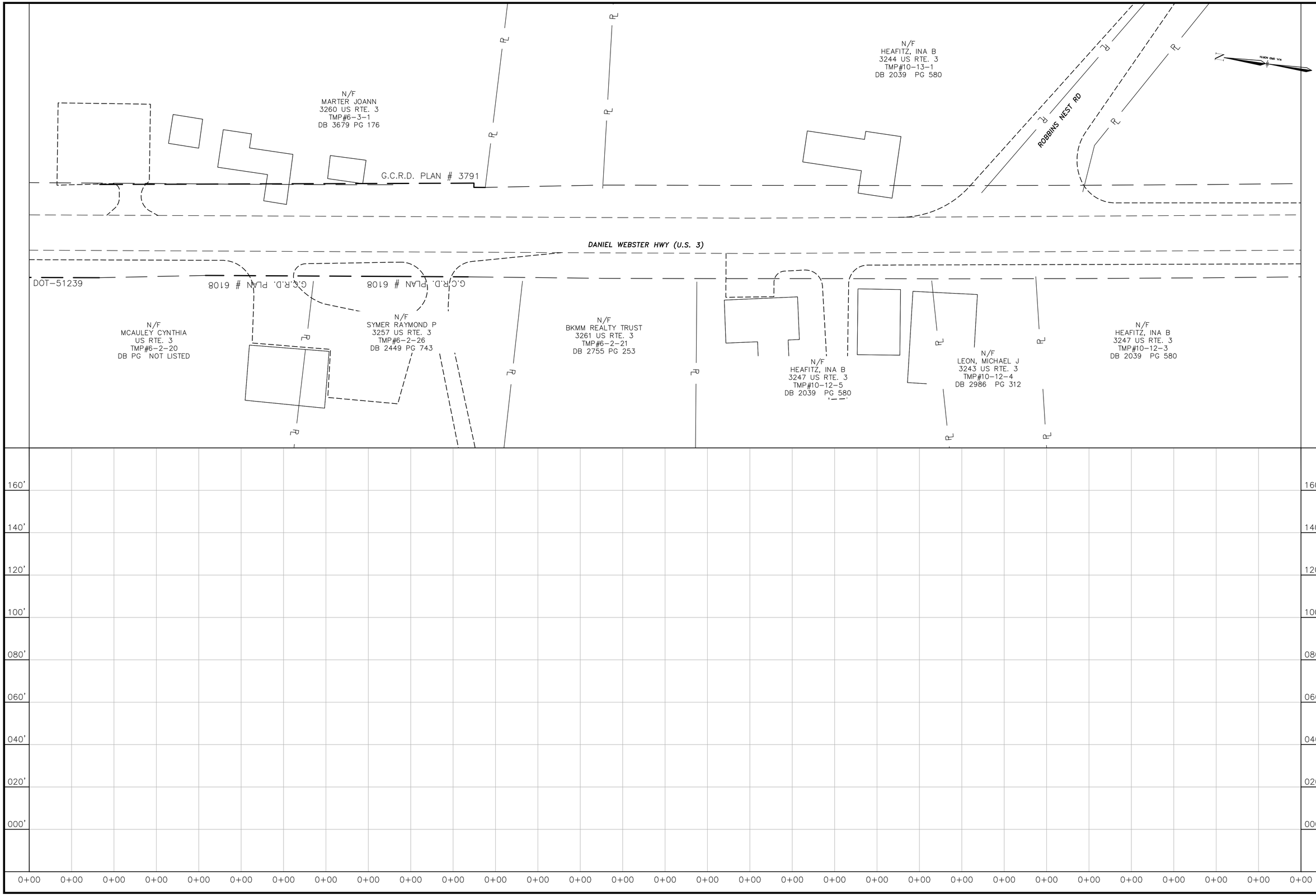

NO.	REVISION	DATE	DRWN	CHKD	APPRV.
6	REV6	.	.	.	.
5	REV5	.	.	.	.
4	REV4	.	.	.	.
3	REV3	.	.	.	.
2	REV2	.	.	.	.
A	PERMIT PACKAGE	4/03/15	CDK	NDS	.

THE NORTHERN PASS

Transmission Business

A

NPT
WOODSTOCK–BRIDGEWATER (ROUTE 3)
UNDERGROUND ALIGNMENT–44

DATE:mm/dd/yyyy

SCALE: H 1=30', V 1=10'

DES: . CHK: .
DRW: . APR: .
TOWN: ELLSWORTH
TRANSMISSION LINE: WBR3
MILE NO:
DISCIPLINE/SHT NO. .
SHEET OF
WBR3C144

REVISION: 01/23/2014

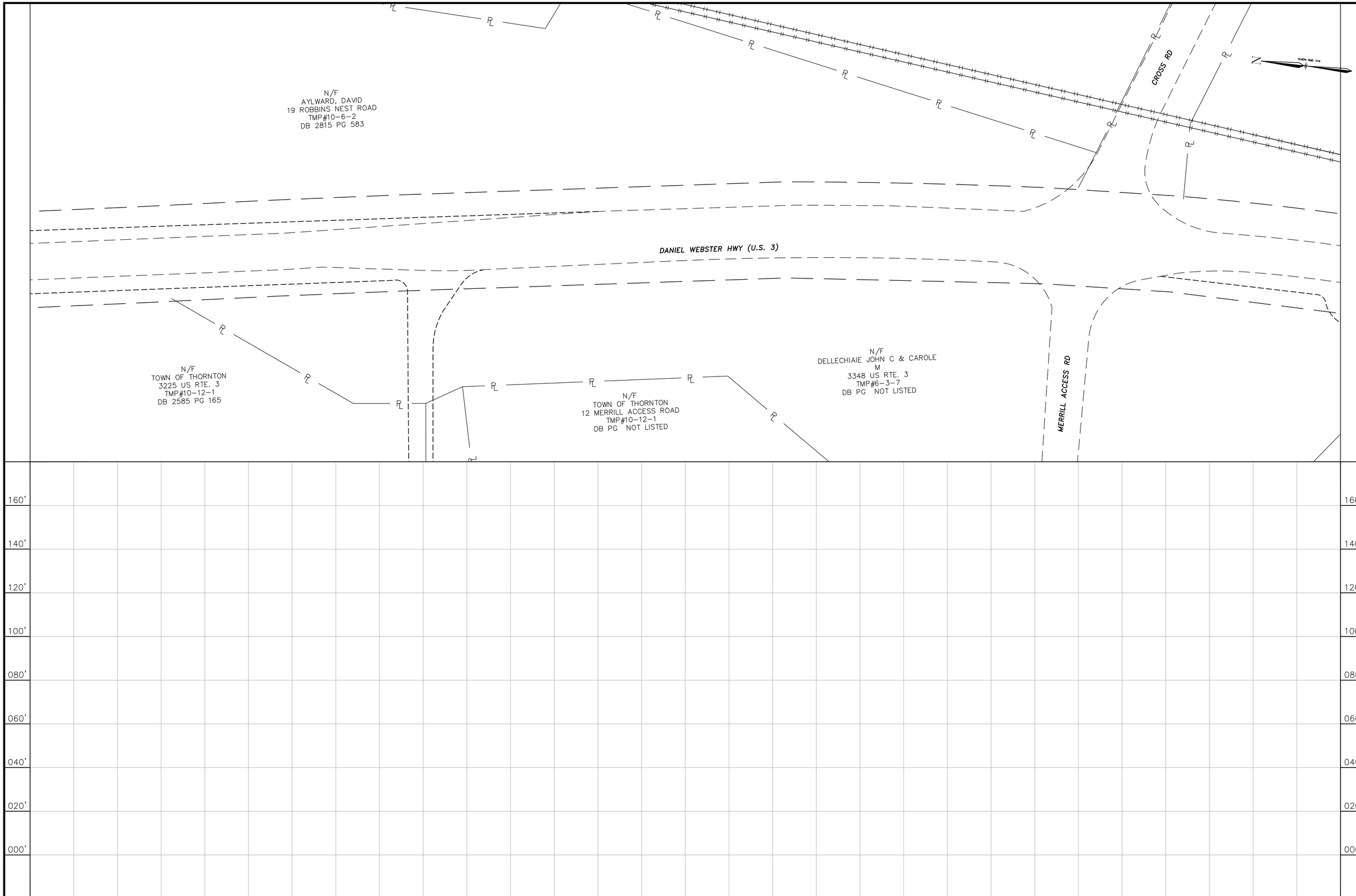

NO.	REVISION	DATE	DRWN	CHKD	APPRV.
6	REV6	.	.	.	.
5	REV5	.	.	.	.
4	REV4	.	.	.	.
3	REV3	.	.	.	.
2	REV2	.	.	.	.
A	PERMIT PACKAGE	4/03/15	CDK	NDS	

THE NORTHERN PASS

Transmission Business

A

NPT
WOODSTOCK–BRIDGEWATER (ROUTE 3)
UNDERGROUND ALIGNMENT–45

DATE:mm/dd/yyyy

SCALE: H 1=30', V 1=10'

DES: . CHK: .
DRW: . APR: .

TOWN: ELLSWORTH

TRANSMISSION LINE: WBR3

MILE NO:

DISCIPLINE/SHT NO. .

SHEET OF

WBR3C145

REVISION: 01/23/2014

N/F
STATE OF NEW HAMPSHIRE
CROSS ROAD
TMP#10-7-1
DB PG NOT LISTED

N/F
STATE OF NEW HAMPSHIRE
US ROUTE 3
TMP#10-7-2
DB PG NOT LISTED

DANIEL WEBSTER HWY (U.S. 3)

LEVASSEUR LN

N/F
BRITTON, ROBERTA W
3187 US RTE. 3 (3189) GAR
TMP#10-11-4
DB 3073 PG 100

N/F
LEVASSEUR, VINCENT
45 LEVASSEUR LANE
TMP#10-11-3
DB 2188 PG 325

160' 140' 120' 100' 080' 060' 040' 020' 000'

0+00 0+00 0+00 0+00 0+00 0+00 0+00 0+00 0+00 0+00 0+00 0+00 0+00 0+00 0+00 0+00 0+00 0+00 0+00 0+00 0+00 0+00 0+00 0+00 0+00 0+00 0+00 0+00 0+00 0+00 0+00

NO.	REVISION	DATE	DRWN	CHKD	APPRV.
6	REV6	.	.	.	.
5	REV5	.	.	.	.
4	REV4	.	.	.	.
3	REV3	.	.	.	.
2	REV2	.	.	.	.
A	PERMIT PACKAGE	4/03/15	CDK	NDS	

THE NORTHERN PASS
Transmission Business

A

NPT
WOODSTOCK-BRIDGEWATER (ROUTE 3)
UNDERGROUND ALIGNMENT-46

DATE:mm/dd/yyyy
SCALE: H 1=30', V 1=10'

DES: . CHK: .
DRW: . APR: .
TOWN: ELLSWORTH
TRANSMISSION LINE: WBR3
MILE NO:
DISCIPLINE/SHT NO. .
SHEET OF
WBR3C146

REVISION: 01/23/2014

N/F
STATE OF NEW HAMPSHIRE
US ROUTE 3
TMP#10-7-2
DB PG NOT LISTED

DANIEL WEBSTER HWY (U.S. 3)

N/F
LEVASSEUR, VINCENT
45 LEVASSEUR LANE
TMP#10-11-3
DB 2188 PG 325

160' 140' 120' 100' 080' 060' 040' 020' 000'

0+00 0+00 0+00 0+00 0+00 0+00 0+00 0+00 0+00 0+00 0+00 0+00 0+00 0+00 0+00 0+00 0+00 0+00 0+00 0+00 0+00 0+00 0+00 0+00 0+00 0+00 0+00 0+00 0+00 0+00 0+00

NO.	REVISION	DATE	DRWN	CHKD	APPRV.
6	REV6	.	.	.	.
5	REV5	.	.	.	.
4	REV4	.	.	.	.
3	REV3	.	.	.	.
2	REV2	.	.	.	.
A	PERMIT PACKAGE	4/03/15	CDK	NDS	

THE NORTHERN PASS
Transmission Business

A

NPT
WOODSTOCK-BRIDGEWATER (ROUTE 3)
UNDERGROUND ALIGNMENT-47

DATE:mm/dd/yyyy
SCALE: H 1=30', V 1=10'

DES: . CHK: .
DRW: . APR: .
TOWN: ELLSWORTH
TRANSMISSION LINE: WBR3
MILE NO:
DISCIPLINE/SHT NO. .
SHEET OF
WBR3C147

REVISION: 01/23/2014

N/F
STATE OF NEW HAMPSHIRE
US ROUTE 3
TMP#10-7-2
DB PG NOT LISTED

N/F
MCGEE, ROBERT & BARBARA
25 AVERY MCGEE ROAD
TMP#10-7-6
DB 1092 PG 309

DANIEL WEBSTER HWY (U.S. 3)

G.C.R.D. PLAN # 5319

N/F
TUXETTE RD COMMON AREA
TUXETTE ROAD
TMP#10-0-11
DB PG NOT LISTED

TOXETTE RD

N/F
LANGLOIS, DEREK
23 LEVI ROAD
TMP#10-11-20
DB PG NOT LISTED

N/F
DOWNING EDWARD TRUST
14 DOWNING ROAD
TMP#10-11-1
DB PG NOT LISTED

160' 140' 120' 100' 080' 060' 040' 020' 000'

0+00 0+00 0+00 0+00 0+00 0+00 0+00 0+00 0+00 0+00 0+00 0+00 0+00 0+00 0+00 0+00 0+00 0+00 0+00 0+00 0+00 0+00 0+00 0+00 0+00 0+00 0+00 0+00 0+00 0+00 0+00

NO.	REVISION	DATE	DRWN	CHKD	APPRV.
6	REV6	.	.	.	.
5	REV5	.	.	.	.
4	REV4	.	.	.	.
3	REV3	.	.	.	.
2	REV2	.	.	.	.
A	PERMIT PACKAGE	4/03/15	CDK	NDS	

THE NORTHERN PASS
Transmission Business

A

NPT
WOODSTOCK-BRIDGEWATER (ROUTE 3)
UNDERGROUND ALIGNMENT-48

DATE:mm/dd/yyyy
SCALE: H 1=30', V 1=10'

DES: . CHK: .
DRW: . APR: .
TOWN: ELLSWORTH
TRANSMISSION LINE: WBR3
MILE NO:
DISCIPLINE/SHT NO. .
SHEET OF
WBR3C148

REVISION: 01/23/2014

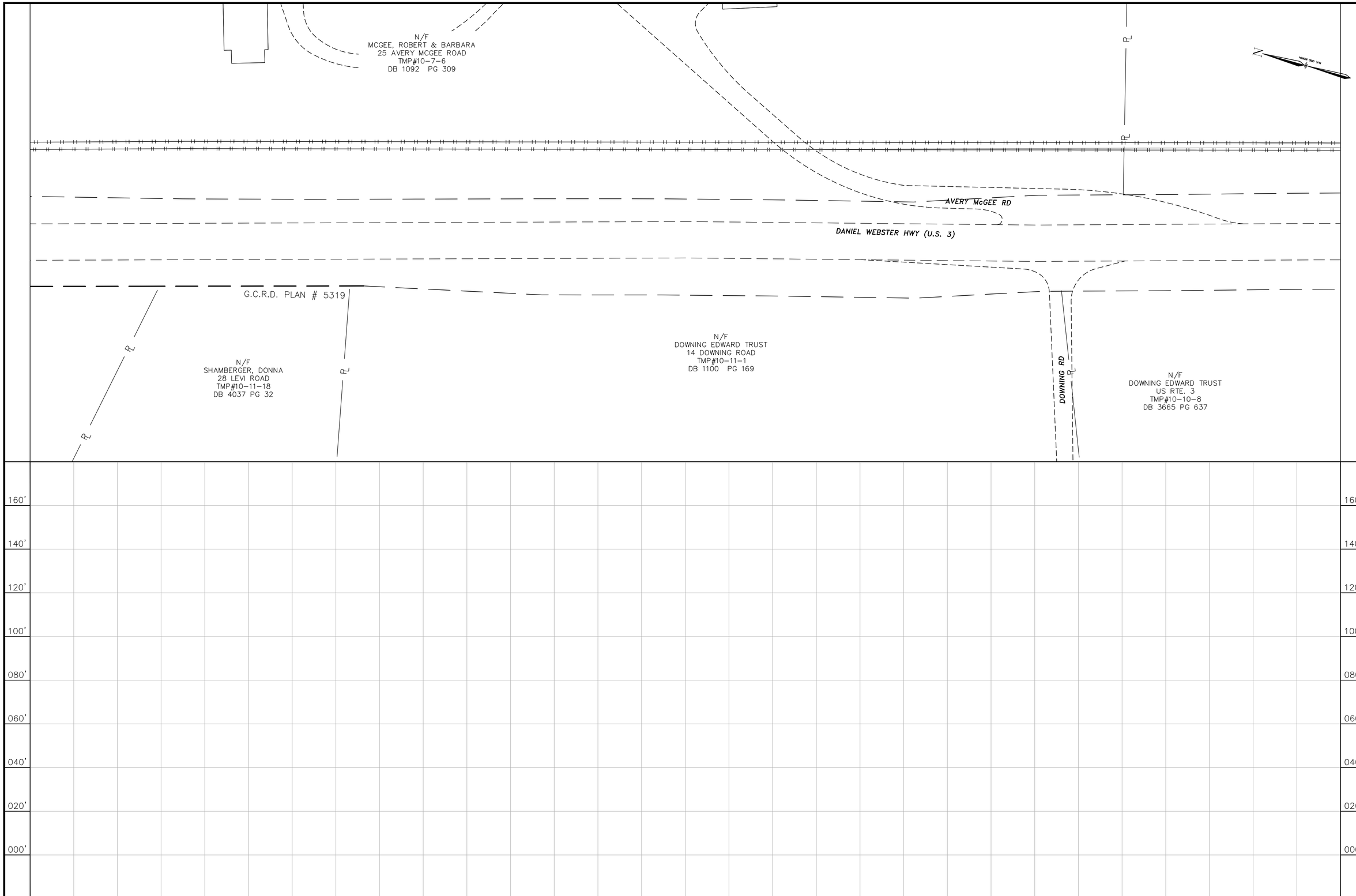

NO.	REVISION	DATE	DRWN	CHKD	APPRV.
6	REV6	.	.	.	.
5	REV5	.	.	.	.
4	REV4	.	.	.	.
3	REV3	.	.	.	.
2	REV2	.	.	.	.
A	PERMIT PACKAGE	4/03/15	CDK	NDS	

THE NORTHERN PASS

Transmission Business

A

NPT
WOODSTOCK–BRIDGEWATER (ROUTE 3)
UNDERGROUND ALIGNMENT–49

DATE:mm/dd/yyyy

SCALE: H 1=30', V 1=10'

DES: . CHK: .
DRW: . APR: .

TOWN: ELLSWORTH

TRANSMISSION LINE: WBR3

MILE NO:

DISCIPLINE/SHT NO. .

SHEET OF

WBR3C149

REVISION: 01/23/2014

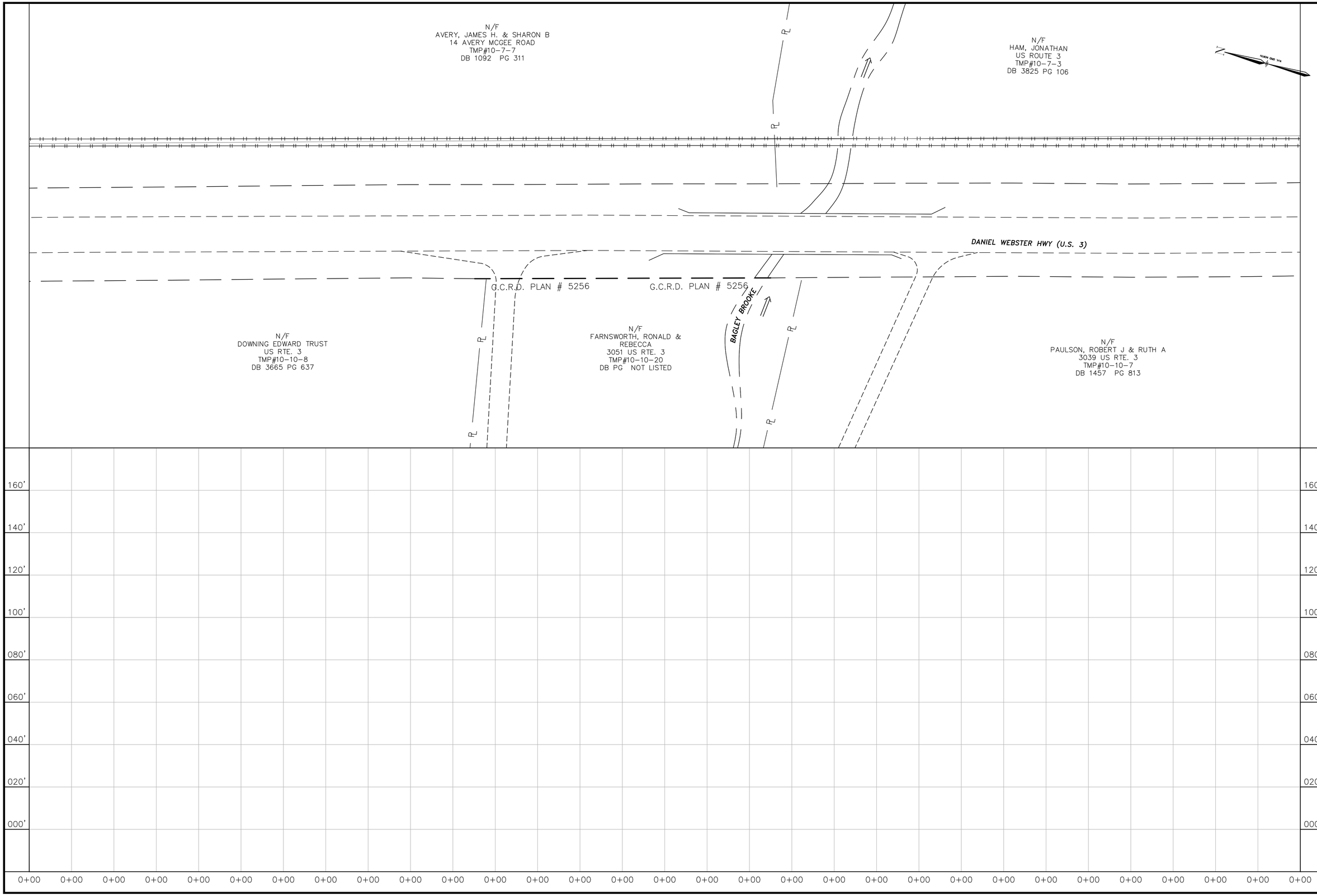

NO.	REVISION	DATE	DRWN	CHKD	APPRV.
6	REV6				
5	REV5				
4	REV4				
3	REV3				
2	REV2				
A	PERMIT PACKAGE	4/03/15	CDK	NDS	

THE NORTHERN PASS

Transmission Business

A

NPT
WOODSTOCK-BRIDGEWATER (ROUTE 3)
UNDERGROUND ALIGNMENT-50

SCALE: H 1=30', V 1=10'

DATE:mm/dd/yyyy

DES: . CHK: .
DRW: . APR: .

TOWN: ELLSWORTH

TRANSMISSION LINE: WBR3

MILE NO:

DISCIPLINE/SHT NO. .

SHEET OF

WBR3C150

REVISION: 01/23/2014

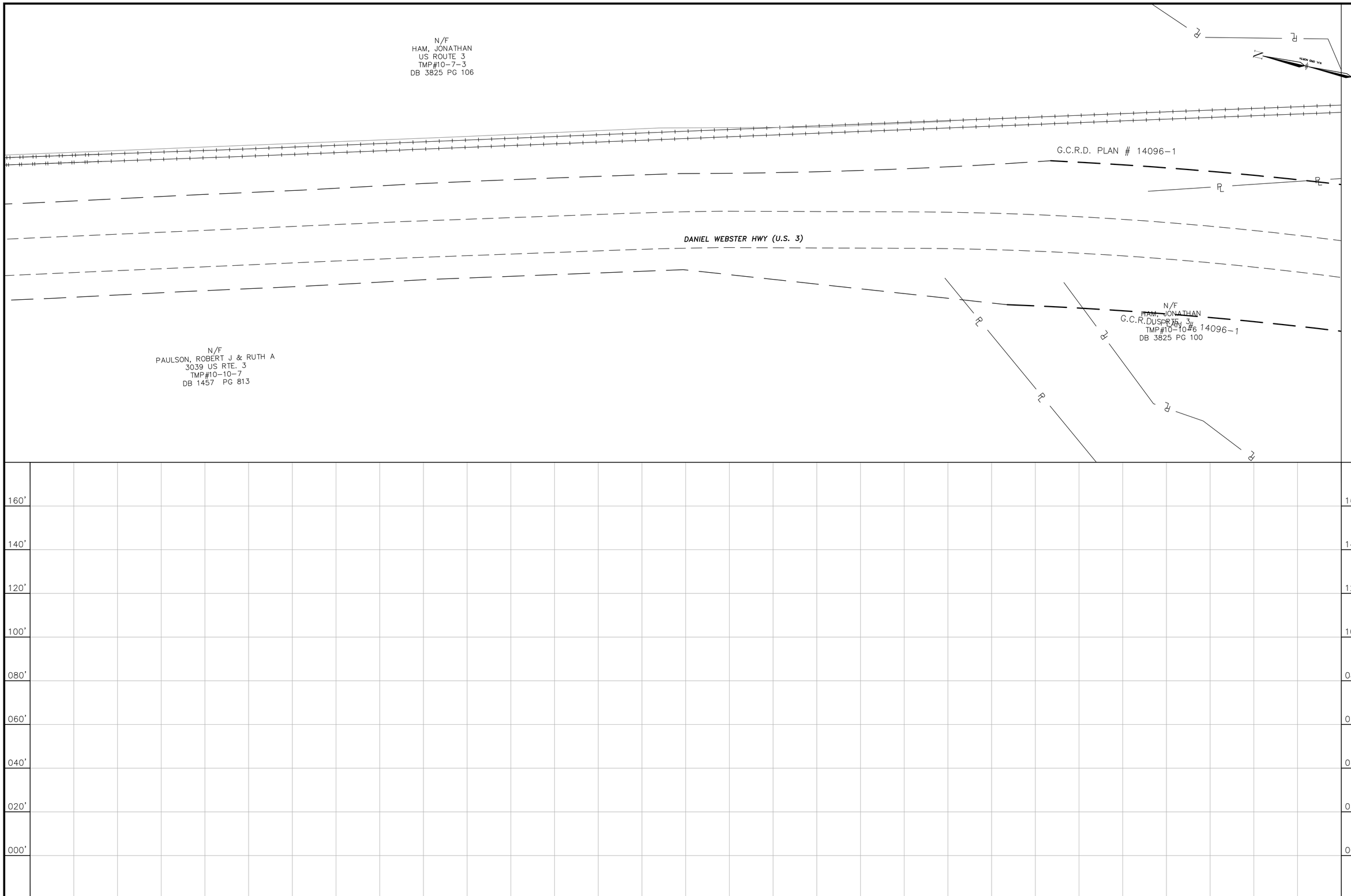

NO.	REVISION	DATE	DRWN	CHKD	APPRV.
6	REV6	.	.	.	.
5	REV5	.	.	.	.
4	REV4	.	.	.	.
3	REV3	.	.	.	.
2	REV2	.	.	.	.
A	PERMIT PACKAGE	4/03/15	CDK	NDS	

THE NORTHERN PASS

Transmission Business

A

NPT
WOODSTOCK-BRIDGEWATER (ROUTE 3)
UNDERGROUND ALIGNMENT-51

SCALE: H 1"=30', V 1"=10'

DATE:mm/dd/yyyy

DES: . CHK: .
DRW: . APR: .

TOWN: ELLSWORTH

TRANSMISSION LINE: WBR3

MILE NO:

DISCIPLINE/SHT NO. .

SHEET OF

WBR3C151

REVISION: 01/23/2014

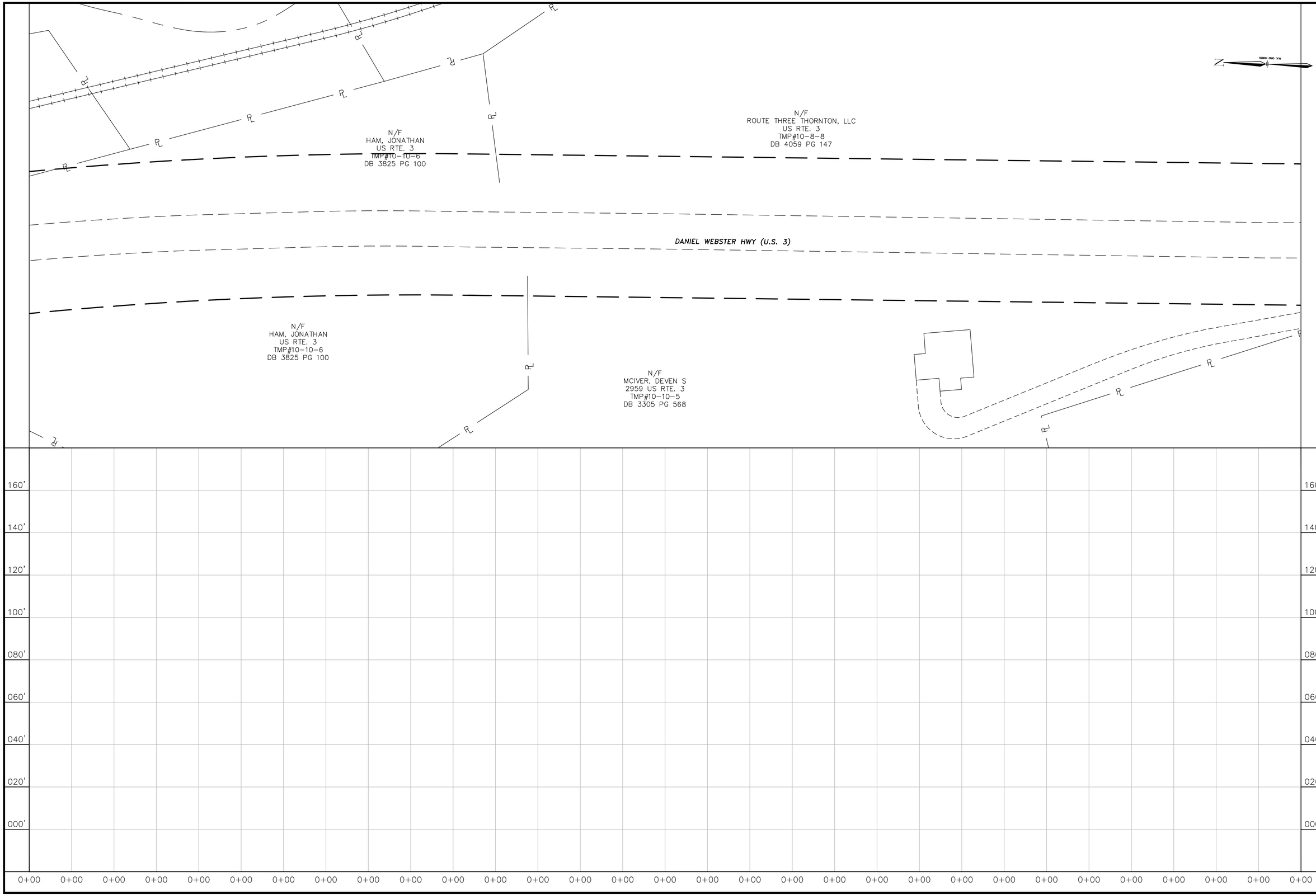

NO.	REVISION	DATE	DRWN	CHKD	APPRV.
6	REV6	.	.	.	.
5	REV5	.	.	.	.
4	REV4	.	.	.	.
3	REV3	.	.	.	.
2	REV2	.	.	.	.
A	PERMIT PACKAGE	4/03/15	CDK	NDS	

THE NORTHERN PASS

Transmission Business

A

NPT
WOODSTOCK–BRIDGEWATER (ROUTE 3)
UNDERGROUND ALIGNMENT–52

DATE:mm/dd/yyyy

SCALE: H 1=30', V 1=10'

DES: . CHK: .
DRW: . APR: .

TOWN: ELLSWORTH

TRANSMISSION LINE: WBR3

MILE NO:

DISCIPLINE/SHT NO. .

SHEET OF

WBR3C152

REVISION: 01/23/2014

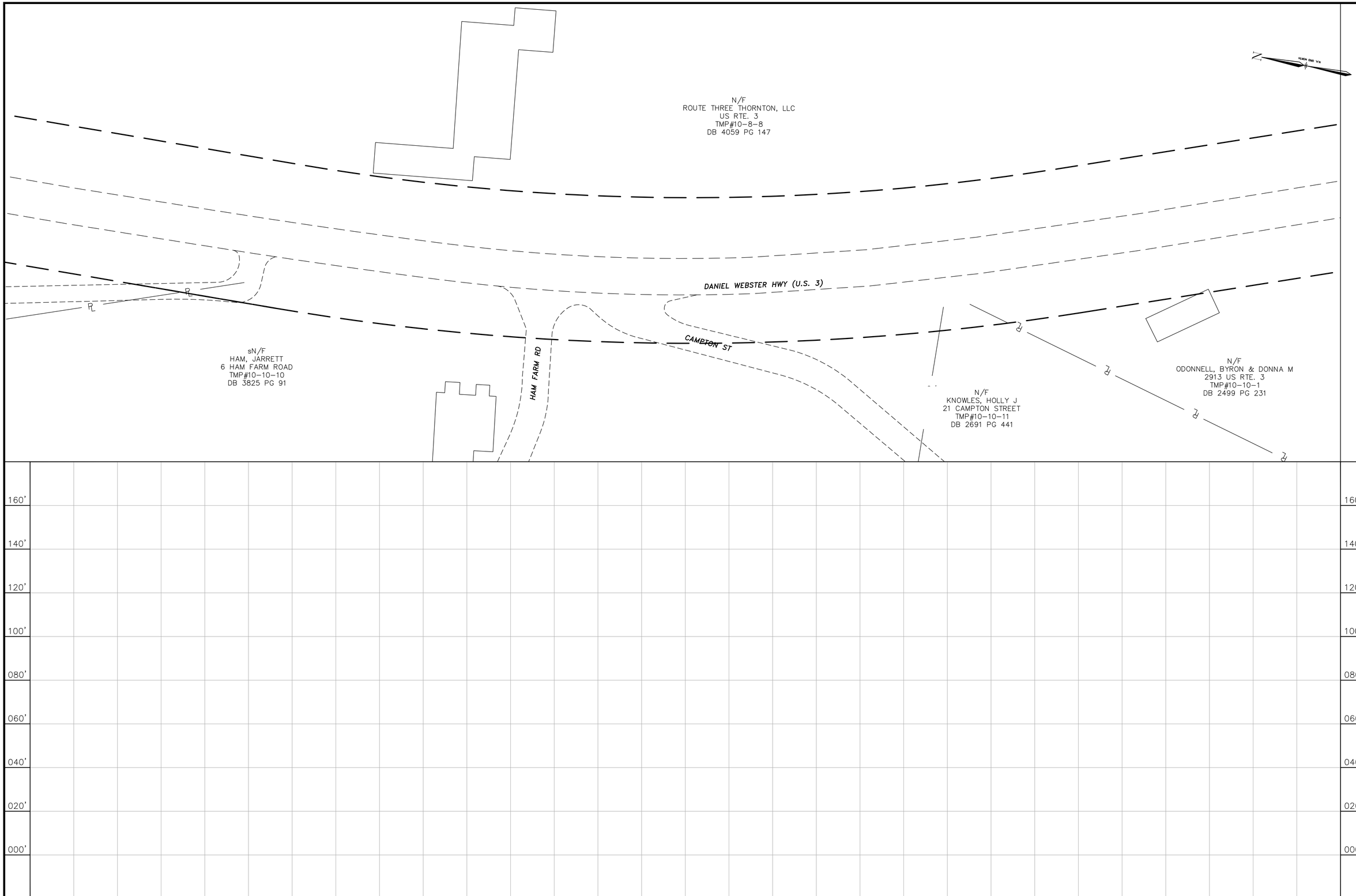

NO.	REVISION	DATE	DRWN	CHKD	APPRV.
6	REV6	.	.	.	.
5	REV5	.	.	.	.
4	REV4	.	.	.	.
3	REV3	.	.	.	.
2	REV2	.	.	.	.
A	PERMIT PACKAGE	4/03/15	CDK	NDS	

THE NORTHERN PASS

Transmission Business

A

NPT
WOODSTOCK–BRIDGEWATER (ROUTE 3)
UNDERGROUND ALIGNMENT–53

DATE:mm/dd/yyyy

SCALE: H 1=30', V 1=10'

DES: . CHK: .
DRW: . APR: .
TOWN: ELLSWORTH
TRANSMISSION LINE: WBR3
MILE NO:
DISCIPLINE/SHT NO. .
SHEET OF
WBR3C153

REVISION: 01/23/2014

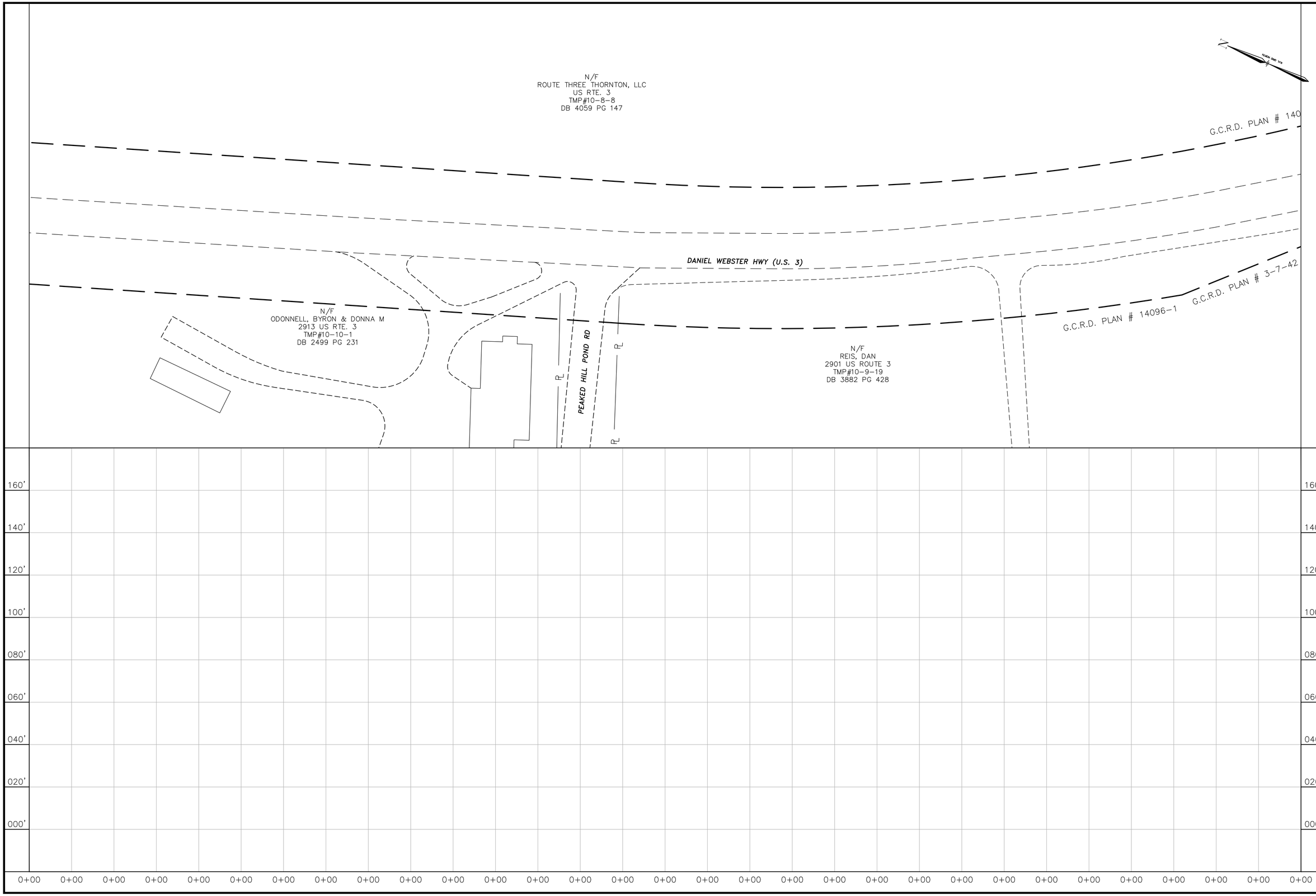

NO.	REVISION	DATE	DRWN	CHKD	APPRV.
6	REV6	.	.	.	.
5	REV5	.	.	.	.
4	REV4	.	.	.	.
3	REV3	.	.	.	.
2	REV2	.	.	.	.
A	PERMIT PACKAGE	4/03/15	CDK	NDS	

THE NORTHERN PASS

Transmission Business

A

NPT
WOODSTOCK–BRIDGEWATER (ROUTE 3)
UNDERGROUND ALIGNMENT–54

DATE:mm/dd/yyyy

SCALE: H 1=30', V 1=10'

DES: . CHK: .
DRW: . APR: .
TOWN: ELLSWORTH
TRANSMISSION LINE: WBR3
MILE NO:
DISCIPLINE/SHT NO. .
SHEET OF
WBR3C154

REVISION: 01/23/2014

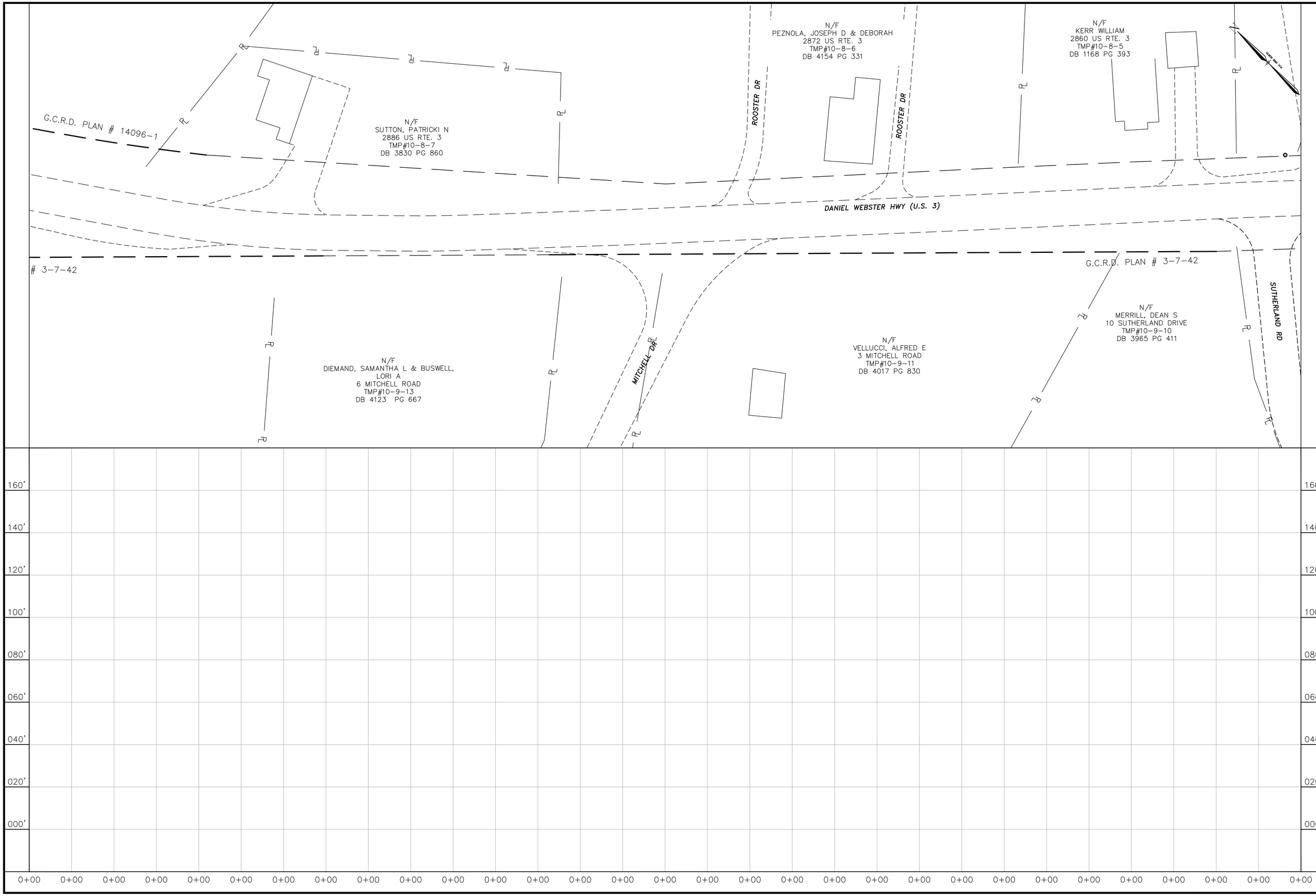

NO.	REVISION	DATE	DRWN	CHKD	APPRV.
6	REV6	.	.	.	.
5	REV5	.	.	.	.
4	REV4	.	.	.	.
3	REV3	.	.	.	.
2	REV2	.	.	.	.
A	PERMIT PACKAGE	4/03/15	CDK	NDS	

THE NORTHERN PASS

Transmission Business

A

NPT
WOODSTOCK–BRIDGEWATER (ROUTE 3)
UNDERGROUND ALIGNMENT–55

DATE:mm/dd/yyyy

SCALE: H 1=30', V 1=10'

DES: . CHK: .
DRW: . APR: .

TOWN: ELLSWORTH

TRANSMISSION LINE: WBR3

MILE NO:

DISCIPLINE/SHT NO. .

SHEET OF

WBR3C155

REVISION: 01/23/2014

NO.	REVISION	DATE	DRWN	CHKD	APPRV.
6	REV6	.	.	.	.
5	REV5	.	.	.	.
4	REV4	.	.	.	.
3	REV3	.	.	.	.
2	REV2	.	.	.	.
A	PERMIT PACKAGE	4/03/15	CDK	NDS	

THE NORTHERN PASS

Transmission Business

A

NPT
WOODSTOCK–BRIDGEWATER (ROUTE 3)
UNDERGROUND ALIGNMENT–56

DATE:mm/dd/yyyy

SCALE: H 1=30', V 1=10'

DES: . CHK: .
DRW: . APR: .
TOWN: ELLSWORTH
TRANSMISSION LINE: WBR3
MILE NO:
DISCIPLINE/SHT NO. .
SHEET OF
WBR3C156

REVISION: 01/23/2014

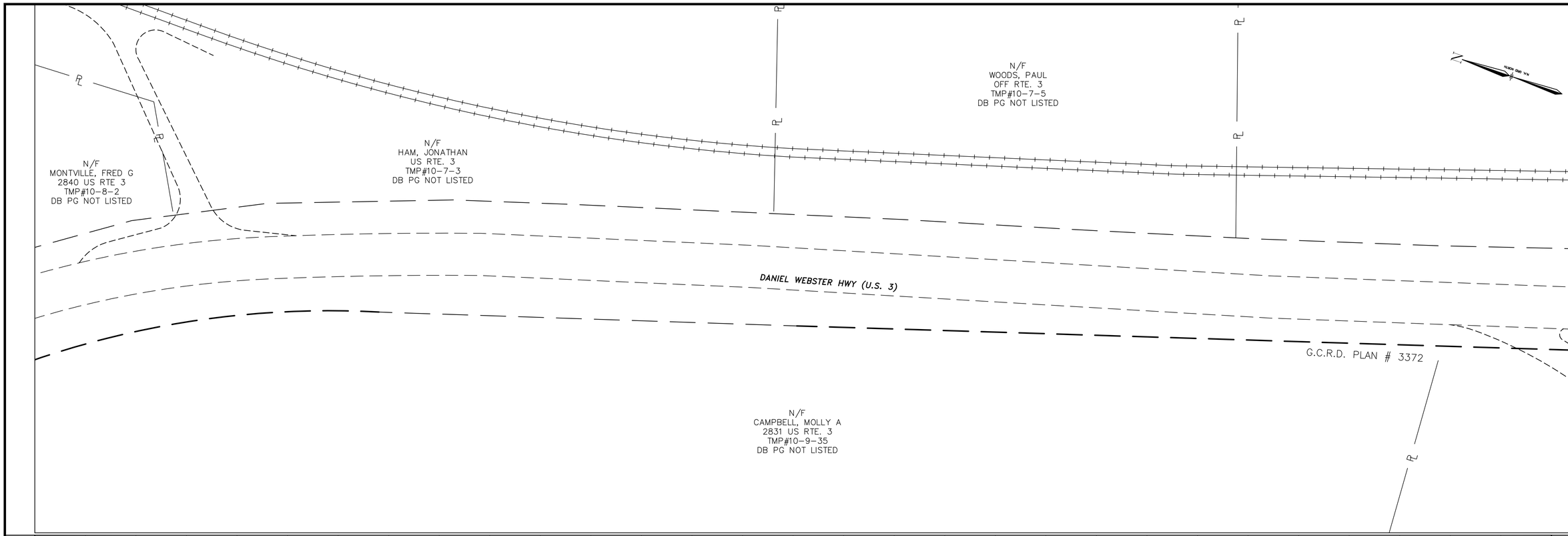

160' 140' 120' 100' 080' 060' 040' 020' 000'

0+00 0+00 0+00 0+00 0+00 0+00 0+00 0+00 0+00 0+00 0+00 0+00 0+00 0+00 0+00 0+00 0+00 0+00 0+00 0+00 0+00 0+00 0+00 0+00 0+00 0+00 0+00 0+00 0+00 0+00 0+00

NO.	REVISION	DATE	DRWN	CHKD	APPRV.
6	REV6	.	.	.	.
5	REV5	.	.	.	.
4	REV4	.	.	.	.
3	REV3	.	.	.	.
2	REV2	.	.	.	.
A	PERMIT PACKAGE	4/03/15	CDK	NDS	

THE NORTHERN PASS
Transmission Business

A

NPT
WOODSTOCK-BRIDGEWATER (ROUTE 3)
UNDERGROUND ALIGNMENT-57

SCALE: H 1"=30', V 1"=10'
DATE:mm/dd/yyyy

DES: . CHK: .
DRW: . APR: .
TOWN: ELLSWORTH
TRANSMISSION LINE: WBR3
MILE NO:
DISCIPLINE/SHT NO. .
SHEET OF
WBR3C157

REVISION: 01/23/2014

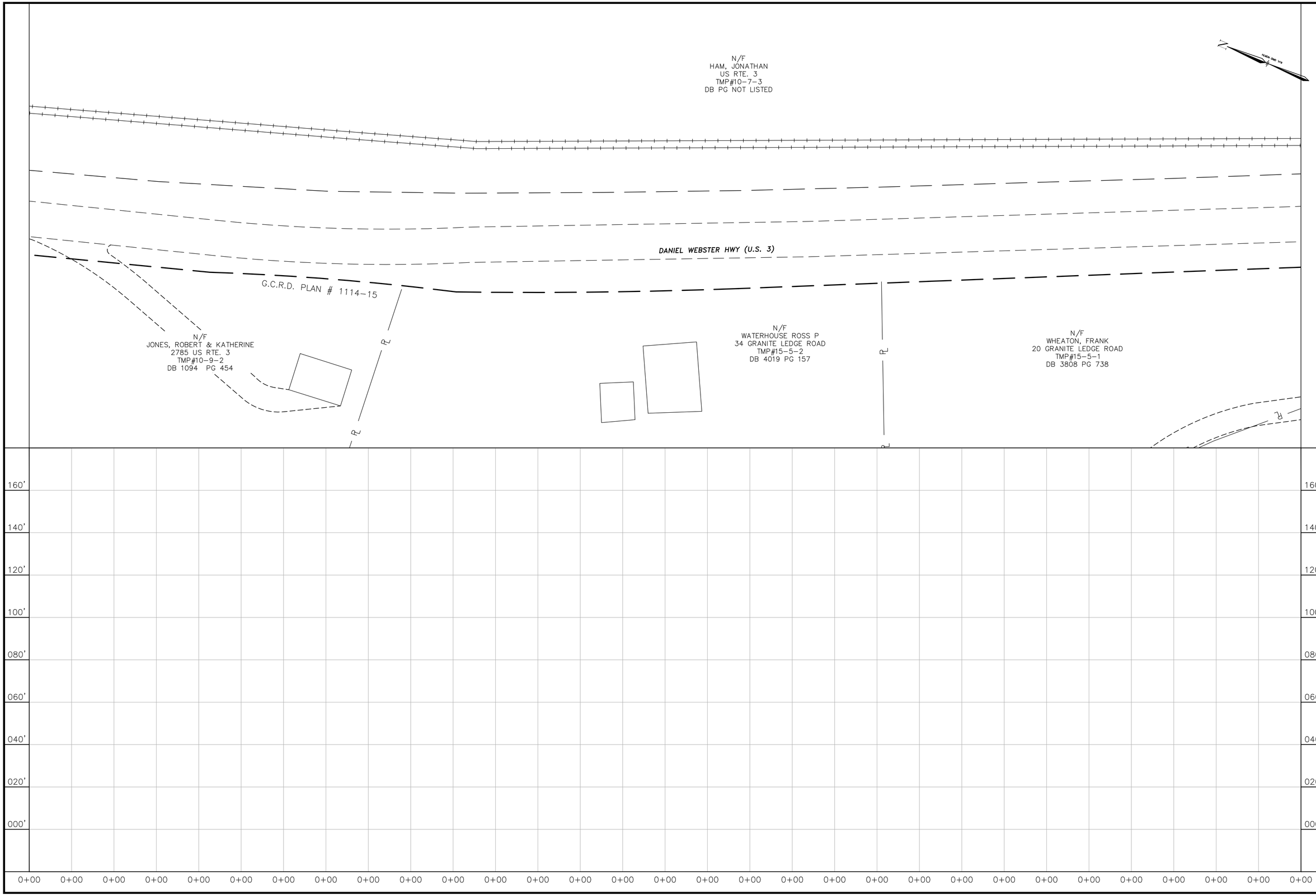

NO.	REVISION	DATE	DRWN	CHKD	APPRV.
6	REV6	.	.	.	.
5	REV5	.	.	.	.
4	REV4	.	.	.	.
3	REV3	.	.	.	.
2	REV2	.	.	.	.
A	PERMIT PACKAGE	4/03/15	CDK	NDS	

THE NORTHERN PASS

Transmission Business

A

NPT
WOODSTOCK-BRIDGEWATER (ROUTE 3)
UNDERGROUND ALIGNMENT-58

DATE:mm/dd/yyyy

SCALE: H 1=30', V 1=10'

DES: . CHK: .
DRW: . APR: .
TOWN: ELLSWORTH
TRANSMISSION LINE: WBR3
MILE NO:
DISCIPLINE/SHT NO. .
SHEET OF
WBR3C158

REVISION: 01/23/2014

N/F
HAM, JONATHAN
US RTE. 3
TMP#10-7-3
DB PG NOT LISTED

N/F
DIGIACOMBO, DANIEL SCOTT
2728 US ROUTE 3
TMP#15-6-1
DB 4091 PG 422

DANIEL WEBSTER HWY (U.S. 3)

G.C.R.D. PLAN # 1114-15

G.C.R.D. PLAN # 8886

G.C.R.D. PLAN # 8886

GRANITE LEDGE RD

N/F
DRAKE, MARY E
GRANITE LEDGE ROAD
TMP#15-4-7
DB 3142 PG 722

N/F
VAN HOEK, ALFRED
3 GRANITE LEDGE ROAD
TMP#15-4-8
DB 2621 PG 962

N/F
MERRILL, RICHARD ETAL
2727 US ROUTE 3
TMP#15-4-902
DB 1309 PG 862

N/F
GALLAGHER, JOHN F &
KATHERINE M
21 GRANITE LEDGE ROAD
TMP#15-4-6
DB 3777 PG 848

160' 140' 120' 100' 080' 060' 040' 020' 000'

0+00 0+00 0+00 0+00 0+00 0+00 0+00 0+00 0+00 0+00 0+00 0+00 0+00 0+00 0+00 0+00 0+00 0+00 0+00 0+00 0+00 0+00 0+00 0+00 0+00 0+00 0+00 0+00 0+00 0+00 0+00

NO.	REVISION	DATE	DRWN	CHKD	APPRV.
6	REV6	.	.	.	.
5	REV5	.	.	.	.
4	REV4	.	.	.	.
3	REV3	.	.	.	.
2	REV2	.	.	.	.
A	PERMIT PACKAGE	4/03/15	CDK	NDS	

THE NORTHERN PASS

Transmission Business

A

NPT
WOODSTOCK-BRIDGEWATER (ROUTE 3)
UNDERGROUND ALIGNMENT-59

DATE:mm/dd/yyyy

SCALE: H 1=30' V 1=10'

DES: . CHK: .
DRW: . APR: .
TOWN: ELLSWORTH
TRANSMISSION LINE: WBR3
MILE NO:
DISCIPLINE/SHT NO. .
SHEET OF
WBR3C159

REVISION: 01/23/2014

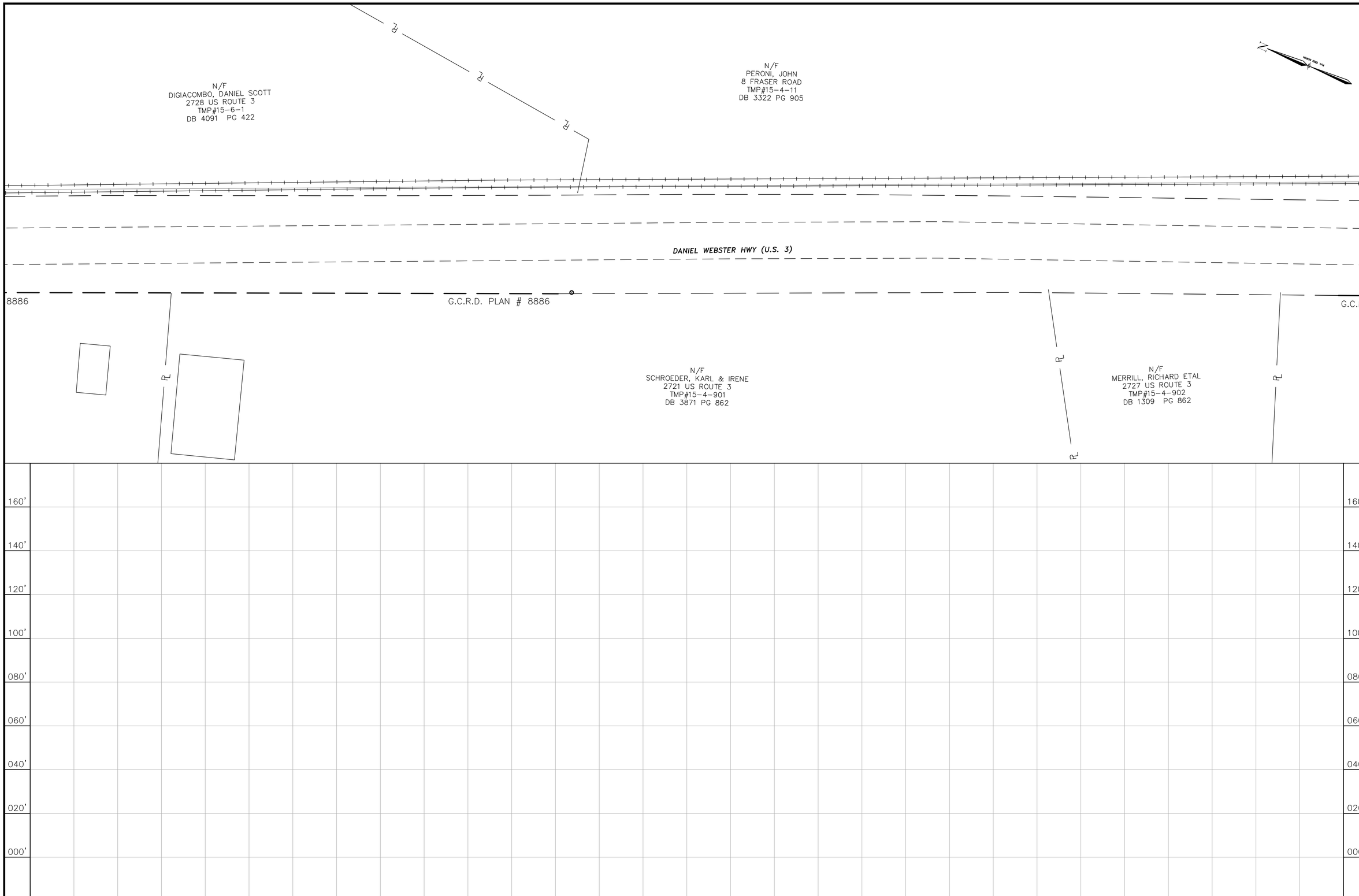

NO.	REVISION	DATE	DRWN	CHKD	APPR.
6	REV6	.	.	.	.
5	REV5	.	.	.	.
4	REV4	.	.	.	.
3	REV3	.	.	.	.
2	REV2	.	.	.	.
A	PERMIT PACKAGE	4/03/15	CDK	NDS	

THE NORTHERN PASS
Transmission Business

A

NPT
WOODSTOCK-BRIDGEWATER (ROUTE 3)
UNDERGROUND ALIGNMENT-60

SCALE: H 1"=30', V 1"=10'
DATE:mm/dd/yyyy

DES: . CHK: .
DRW: . APR: .
TOWN: ELLSWORTH
TRANSMISSION LINE: WBR3
MILE NO:
DISCIPLINE/SHT NO. .
SHEET OF
WBR3C160

REVISION: 01/23/2014

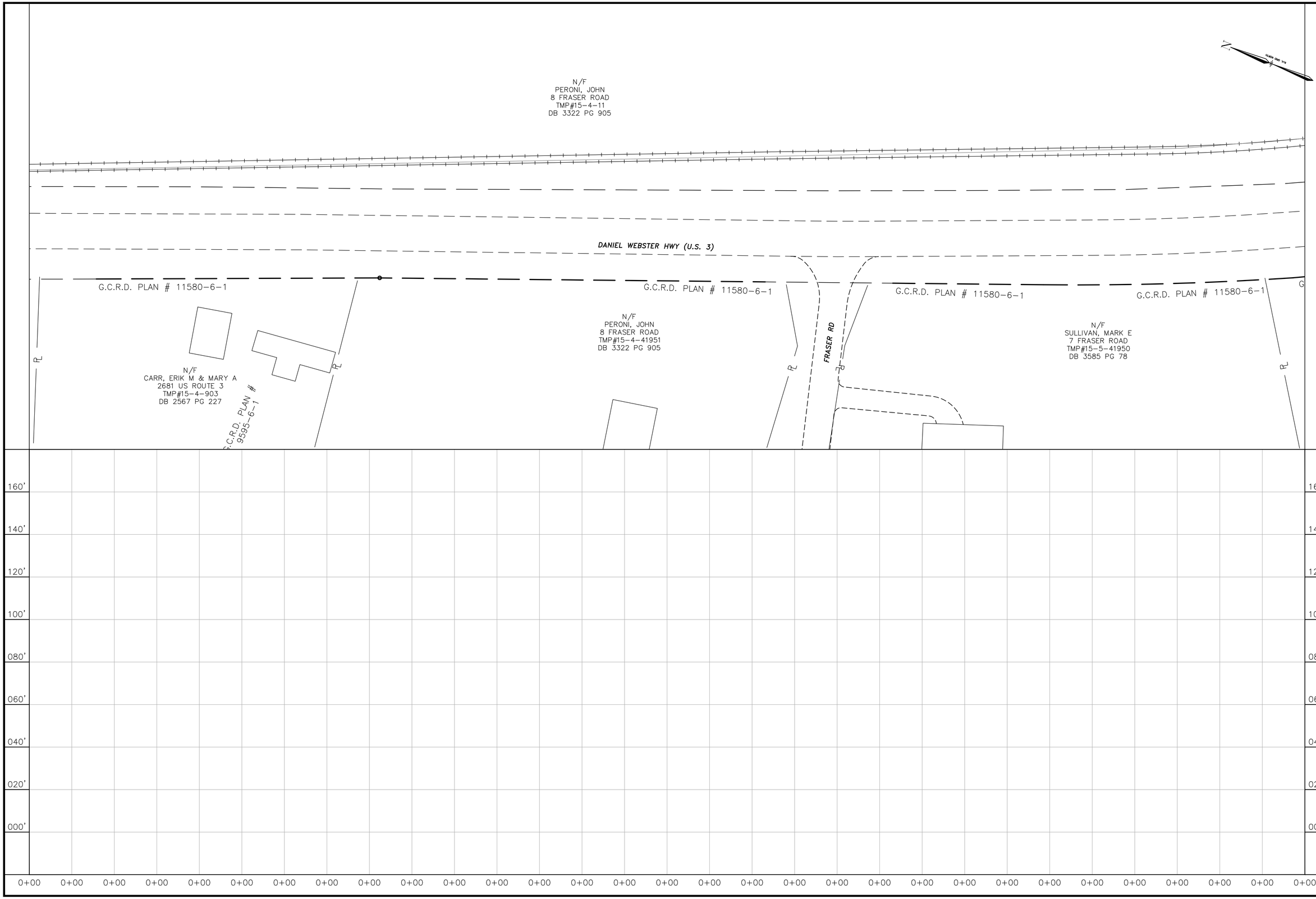

NO.	REVISION	DATE	DRWN	CHKD	APPRV.
6	REV6	.	.	.	.
5	REV5	.	.	.	.
4	REV4	.	.	.	.
3	REV3	.	.	.	.
2	REV2	.	.	.	.
A	PERMIT PACKAGE	4/03/15	CDK	NDS	

THE NORTHERN PASS

Transmission Business

A

NPT
WOODSTOCK-BRIDGEWATER (ROUTE 3)
UNDERGROUND ALIGNMENT-61

DATE:mm/dd/yyyy

SCALE: H 1"=30', V 1"=10'

DES: . CHK: .
DRW: . APR: .
TOWN: ELLSWORTH
TRANSMISSION LINE: WBR3
MILE NO:
DISCIPLINE/SHT NO. .
SHEET OF
WBR3C161

REVISION: 01/23/2014

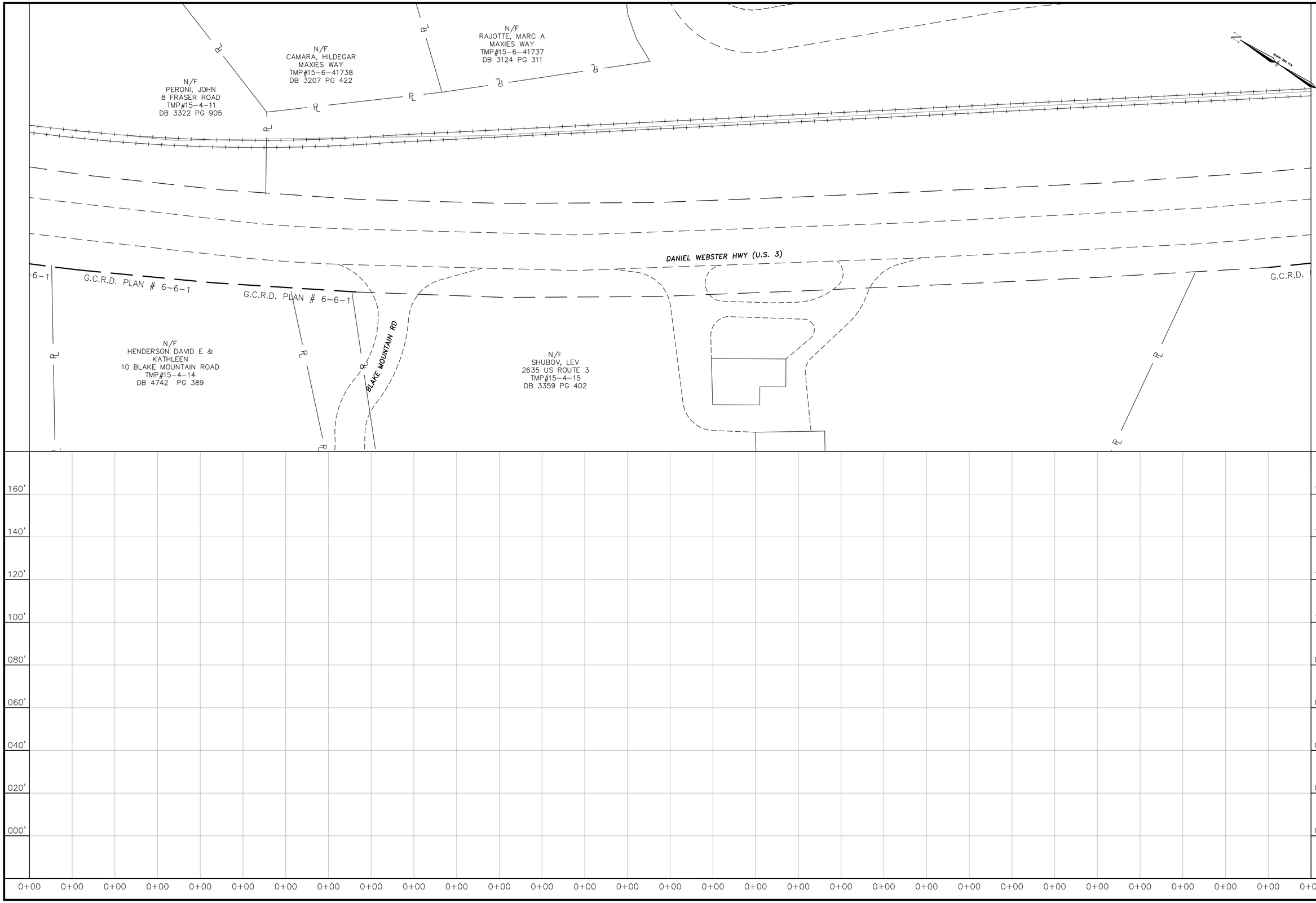

NO.	REVISION	DATE	DRWN	CHKD	APPRV.
6	REV6	.	.	.	.
5	REV5	.	.	.	.
4	REV4	.	.	.	.
3	REV3	.	.	.	.
2	REV2	.	.	.	.
A	PERMIT PACKAGE	4/03/15	CJK	NDS	

THE NORTHERN PASS

Transmission Business

A

NPT
WOODSTOCK–BRIDGEWATER (ROUTE 3)
UNDERGROUND ALIGNMENT–62

DATE:mm/dd/yyyy

SCALE: H 1=30', V 1=10'

DES: . CHK: .
DRW: . APR: .

TOWN: ELLSWORTH

TRANSMISSION LINE: WBR3

MILE NO:

DISCIPLINE/SHT NO. .

SHEET OF

WBR3C162

REVISION: 01/23/2014

REMINTON RD

DANIEL WEBSTER HWY (U.S. 3)

G.C.R.D. PLAN # 5166

G.C.R.D. PLAN # 5166

G.C.R.D. PLAN # 5166

G.C.R.D. PLAN #

MAXIES WAY

N/F
TURCOTTE, ANNMARIE PINTAL
BEACON HILL ROAD
TMP#15-4-45
DB PG NOT LISTED

N/F
HELGERSON, PETER & CONNIE J
2603 US ROUTE 3
TMP#15-4-18
DB 2460 PG 195

N/F
JOHNSTON, LEIGH
ROUTE 3 PARCEL - PIT AREA
TMP#15-4-69
DB PG NOT LISTED

160' 140' 120' 100' 080' 060' 040' 020' 000'

0+00 0+00 0+00 0+00 0+00 0+00 0+00 0+00 0+00 0+00 0+00 0+00 0+00 0+00 0+00 0+00 0+00 0+00 0+00 0+00 0+00 0+00 0+00 0+00 0+00 0+00 0+00 0+00 0+00 0+00 0+00

NO.	REVISION	DATE	DRWN	CHKD	APPRV.
6	REV6	.	.	.	.
5	REV5	.	.	.	.
4	REV4	.	.	.	.
3	REV3	.	.	.	.
2	REV2	.	.	.	.
A	PERMIT PACKAGE	4/03/15	CDK	NDS	

THE NORTHERN PASS

Transmission Business

A

NPT
WOODSTOCK-BRIDGEWATER (ROUTE 3)
UNDERGROUND ALIGNMENT-63

DATE:mm/dd/yyyy

SCALE: H 1=30', V 1=10'

DES: . CHK: .
DRW: . APR: .
TOWN: ELLSWORTH
TRANSMISSION LINE: WBR3
MILE NO:
DISCIPLINE/SHT NO. . .
SHEET OF
WBR3C163

REVISION: 01/23/2014

N/F
MACERA, STEPHEN
REMINGTON ROAD
TMP#15-6-41740
DB PG NOT LISTED

N/F
MACERA, STEPHEN
REMINGTON ROAD
TMP#15-6-41739
DB PG NOT LISTED

N

NAD 1983 NSRS

DANIEL WEBSTER HWY (U.S. 3)

G.C.R.D. PLAN # 5166

G.C.R.D. PLAN # 1187

G.C.R.D. PLAN # 1187

G.C.R.D. PLAN # 6438

N/F
JOHNSTON, LEIGH
ROUTE 3 PARCEL - PIT AREA Y
TMP#15-4-69
DB PG NOT LISTED

N/F
DAY, MAURICE G II
2577 US ROUTE 3
TMP#15-4-70
DB 4031 PG 892

N/F
CARMEL, TRACY J
1269 US ROUTE 3
TMP#15-4-26
DB 3906 PG 45

N/F
ROGERS, JOHN M
14 LAUNDROMAT ROAD
TMP#15-4-28
DB 3218 PG 562

N/F
BERRY L BEVERLY
TRUST
2547 US ROUTE 3
TMP#15-4-29
DB 3776 PG 332

160' 140' 120' 100' 080' 060' 040' 020' 000'

0+00 0+00 0+00 0+00 0+00 0+00 0+00 0+00 0+00 0+00 0+00 0+00 0+00 0+00 0+00 0+00 0+00 0+00 0+00 0+00 0+00 0+00 0+00 0+00 0+00 0+00 0+00 0+00 0+00 0+00 0+00

NO.	REVISION	DATE	DRWN	CHKD	APPRV.
6	REV6	.	.	.	.
5	REV5	.	.	.	.
4	REV4	.	.	.	.
3	REV3	.	.	.	.
2	REV2	.	.	.	.
A	PERMIT PACKAGE	4/03/15	CDK	NDS	

THE NORTHERN PASS

Transmission Business

A

NPT
WOODSTOCK-BRIDGEWATER (ROUTE 3)
UNDERGROUND ALIGNMENT-64

DATE:mm/dd/yyyy

SCALE: H 1=30' V 1=10'

DES: . CHK: .
DRW: . APR: .
TOWN: ELLSWORTH
TRANSMISSION LINE: WBR3
MILE NO:
DISCIPLINE/SHT NO. .
SHEET OF
WBR3C164

REVISION: 01/23/2014

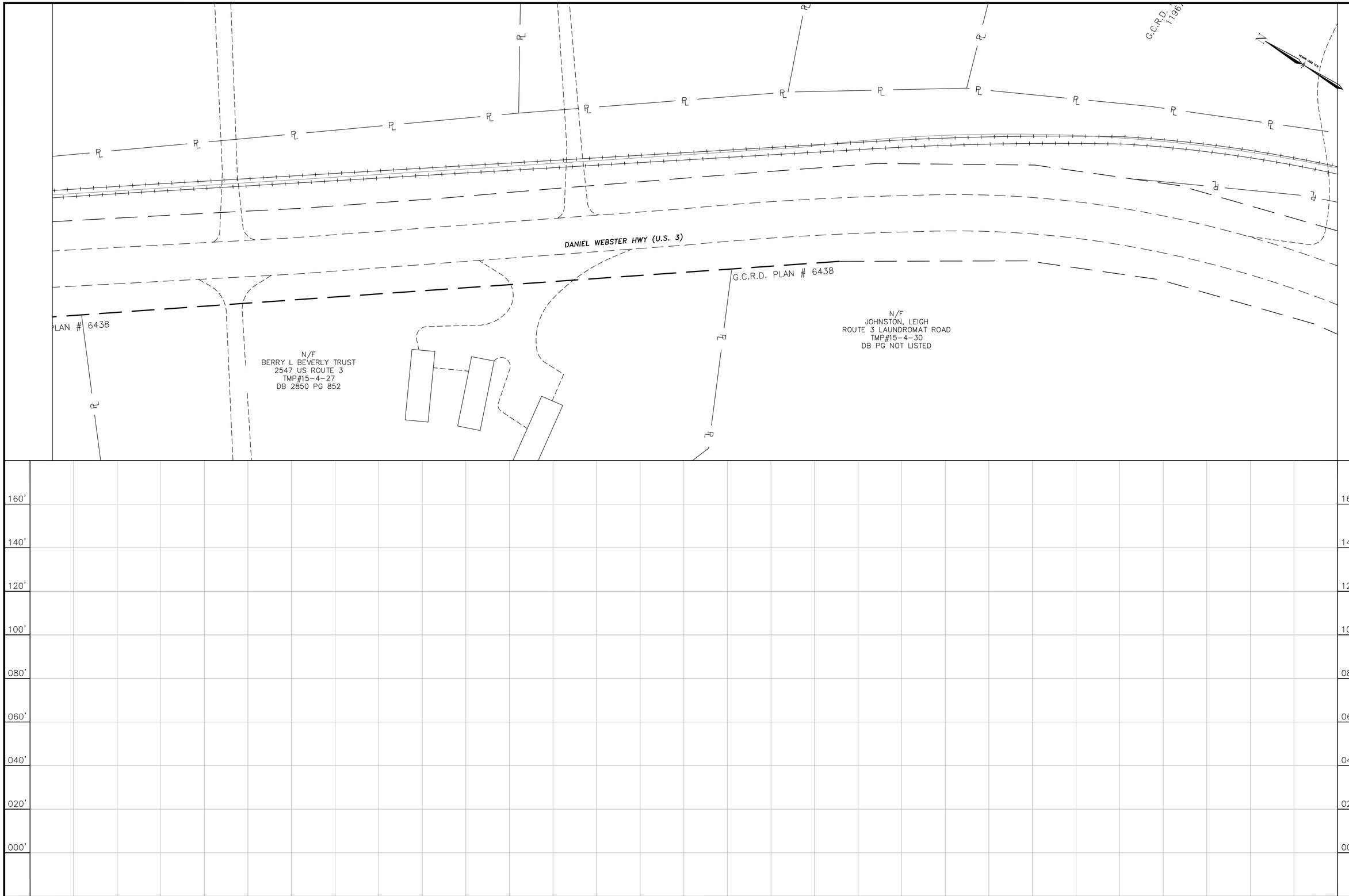

NO.	REVISION	DATE	DRWN	CHKD	APPRV.
6	REV6	.	.	.	.
5	REV5	.	.	.	.
4	REV4	.	.	.	.
3	REV3	.	.	.	.
2	REV2	.	.	.	.
A	PERMIT PACKAGE	4/03/15	CDK	NDS	.

THE NORTHERN PASS

Transmission Business

A

NPT
WOODSTOCK–BRIDGEWATER (ROUTE 3)
UNDERGROUND ALIGNMENT–65

DATE:mm/dd/yyyy

SCALE: H 1=30', V 1=10'

DES: . CHK: .
DRW: . APR: .
TOWN: ELLSWORTH
TRANSMISSION LINE: WBR3
MILE NO:
DISCIPLINE/SHT NO. .
SHEET OF
WBR3C165

REVISION: 01/23/2014

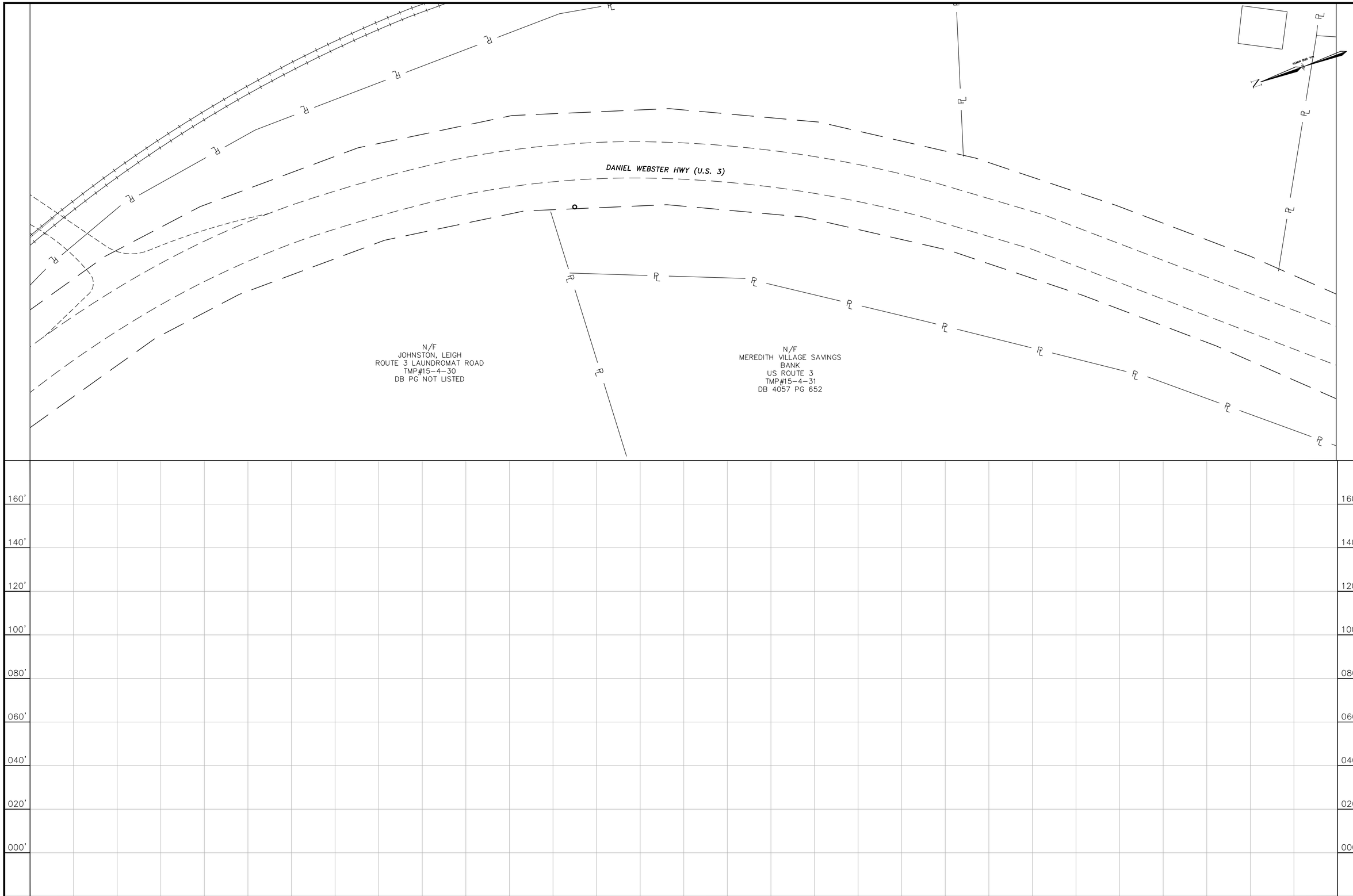

NO.	REVISION	DATE	DRWN	CHKD	APPRV.
6	REV6	.	.	.	.
5	REV5	.	.	.	.
4	REV4	.	.	.	.
3	REV3	.	.	.	.
2	REV2	.	.	.	.
A	PERMIT PACKAGE	4/03/15	CDK	NDS	

THE NORTHERN PASS

Transmission Business

A

NPT
WOODSTOCK–BRIDGEWATER (ROUTE 3)
UNDERGROUND ALIGNMENT–66

DATE:mm/dd/yyyy

SCALE: H 1=30', V 1=10'

DES: . CHK: .
DRW: . APR: .
TOWN: ELLSWORTH
TRANSMISSION LINE: WBR3
MILE NO:
DISCIPLINE/SHT NO. .
SHEET OF
WBR3C166

REVISION: 01/23/2014

NO.	REVISION	DATE	DRWN	CHKD	APPRV.
6	REV6	.	.	.	.
5	REV5	.	.	.	.
4	REV4	.	.	.	.
3	REV3	.	.	.	.
2	REV2	.	.	.	.
A	PERMIT PACKAGE	4/03/15	CDK	NDS	.

THE NORTHERN PASS

Transmission Business

A

NPT
WOODSTOCK–BRIDGEWATER (ROUTE 3)
UNDERGROUND ALIGNMENT–67

DATE:mm/dd/yyyy

SCALE: H 1=30', V 1=10'

DES: . CHK: .
DRW: . APR: .
TOWN: ELLSWORTH
TRANSMISSION LINE: WBR3
MILE NO:
DISCIPLINE/SHT NO. .
SHEET OF
WBR3C167

REVISION: 01/23/2014

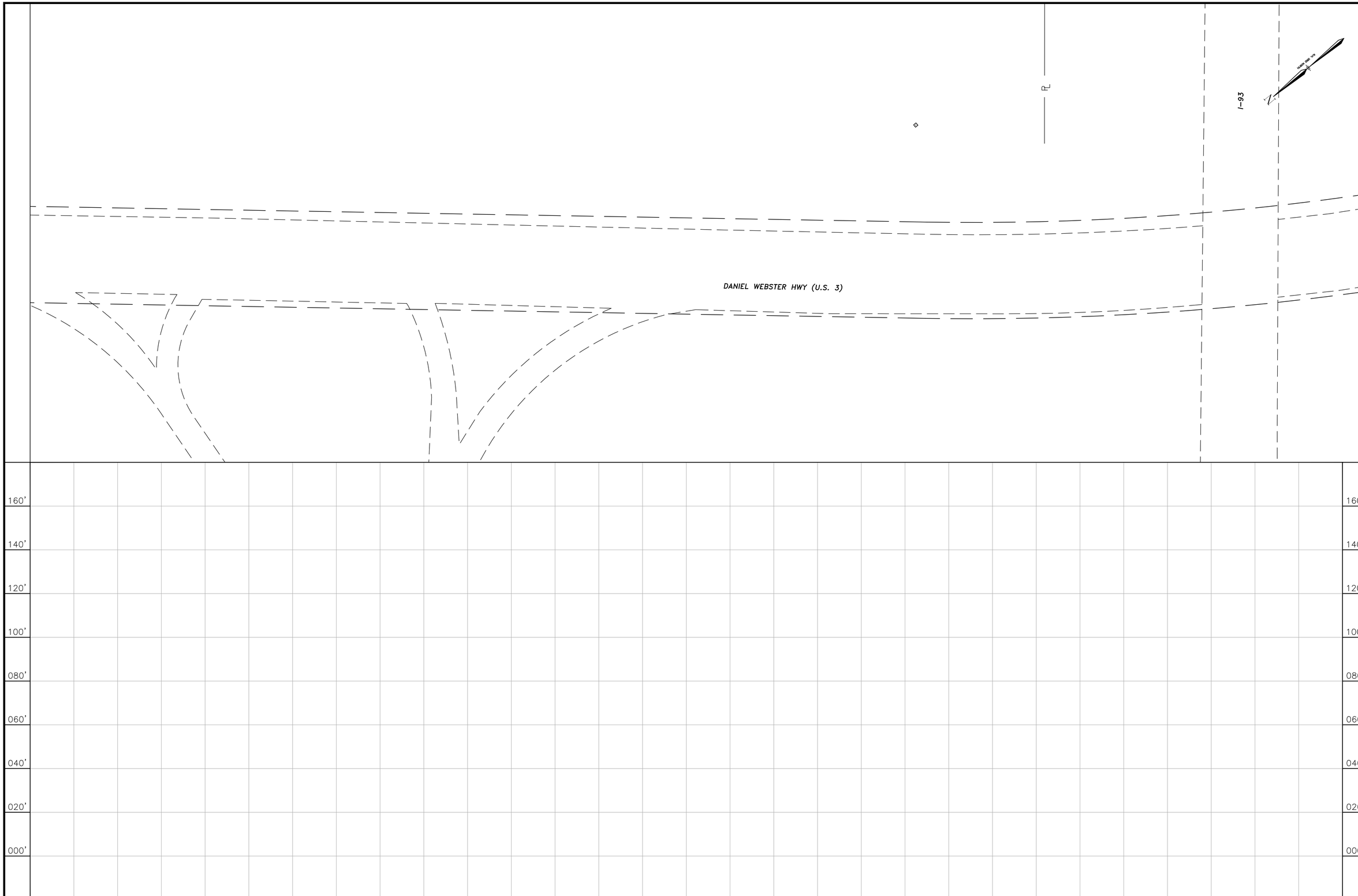

NO.	REVISION	DATE	DRWN	CHKD	APPRV.
6	REV6	.	.	.	.
5	REV5	.	.	.	.
4	REV4	.	.	.	.
3	REV3	.	.	.	.
2	REV2	.	.	.	.
A	PERMIT PACKAGE	4/03/15	CJK	NDS	

THE NORTHERN PASS

Transmission Business

A

NPT
WOODSTOCK–BRIDGEWATER (ROUTE 3)
UNDERGROUND ALIGNMENT–68

DATE:mm/dd/yyyy

SCALE: H 1=30', V 1=10'

DES: . CHK: .
DRW: . APR: .
TOWN: ELLSWORTH
TRANSMISSION LINE: WBR3
MILE NO:
DISCIPLINE/SHT NO. .
SHEET OF
WBR3C168

REVISION: 01/23/2014

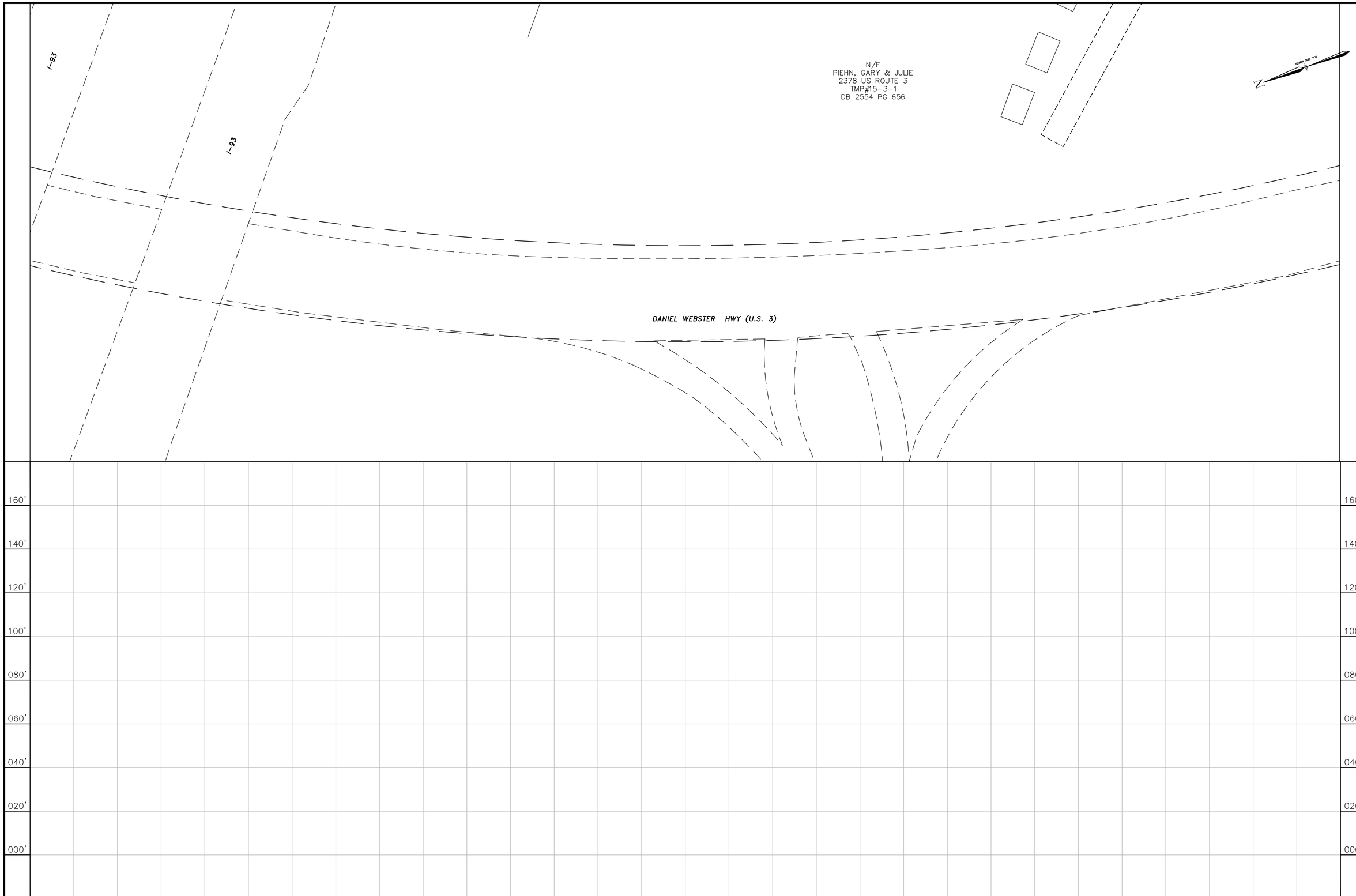

NO.	REVISION	DATE	DRWN	CHKD	APPRV.
6	REV6	.	.	.	.
5	REV5	.	.	.	.
4	REV4	.	.	.	.
3	REV3	.	.	.	.
2	REV2	.	.	.	.
A	PERMIT PACKAGE	4/03/15	CDK	NDS	.

THE NORTHERN PASS

Transmission Business

A

NPT
WOODSTOCK–BRIDGEWATER (ROUTE 3)
UNDERGROUND ALIGNMENT–69

DATE:mm/dd/yyyy

SCALE: H 1=30', V 1=10'

DES: . CHK: .
DRW: . APR: .
TOWN: ELLSWORTH
TRANSMISSION LINE: WBR3
MILE NO:
DISCIPLINE/SHT NO. .
SHEET OF
WBR3C169

REVISION: 01/23/2014

N/F
PIEHN, GARY & JULIE
2378 US ROUTE 3
TMP#15-3-1
DB 2554 PG 656

N/F
ROBSON, ELAINE
1336 US ROUTE 3
TMP#15-3-3
DB PG NOT LISTED

N/F
NEW HAMPSHIRE ELECTRIC COOP
WHITE MTN DIVISION
TMP#15-3-2
DB PG NOT LISTED

+568.04

DANIEL WEBSTER HWY (U.S. 3)

(LIMITED ACCESS ROW)
DOT PLAN # 5801

G.C

ADAMS FARM RD

N/F
PELTIER, JOSEPH L
OAK RIDGE ROAD
TMP#15-2-9
DB PG NOT LISTED

N/F
IEMMA, A STEVEN
14 ADAMS FARM ROAD
TMP#15-2-2
DB 3797 PG 342

160' 140' 120' 100' 080' 060' 040' 020' 000'

0+00 0+00 0+00 0+00 0+00 0+00 0+00 0+00 0+00 0+00 0+00 0+00 0+00 0+00 0+00 0+00 0+00 0+00 0+00 0+00 0+00 0+00 0+00 0+00 0+00 0+00 0+00 0+00 0+00 0+00 0+00

NO.	REVISION	DATE	DRWN	CHKD	APPRV.
6	REV6	.	.	.	.
5	REV5	.	.	.	.
4	REV4	.	.	.	.
3	REV3	.	.	.	.
2	REV2	.	.	.	.
A	PERMIT PACKAGE	4/03/15	CDK	NDS	

THE NORTHERN PASS
Transmission Business

A

NPT
WOODSTOCK–BRIDGEWATER (ROUTE 3)
UNDERGROUND ALIGNMENT–70

DATE:mm/dd/yyyy
SCALE: H 1=30', V 1=10'

DES: . CHK: .
DRW: . APR: .
TOWN: ELLSWORTH
TRANSMISSION LINE: WBR3
MILE NO:
DISCIPLINE/SHT NO. .
SHEET OF
WBR3C170

REVISION: 01/23/2014

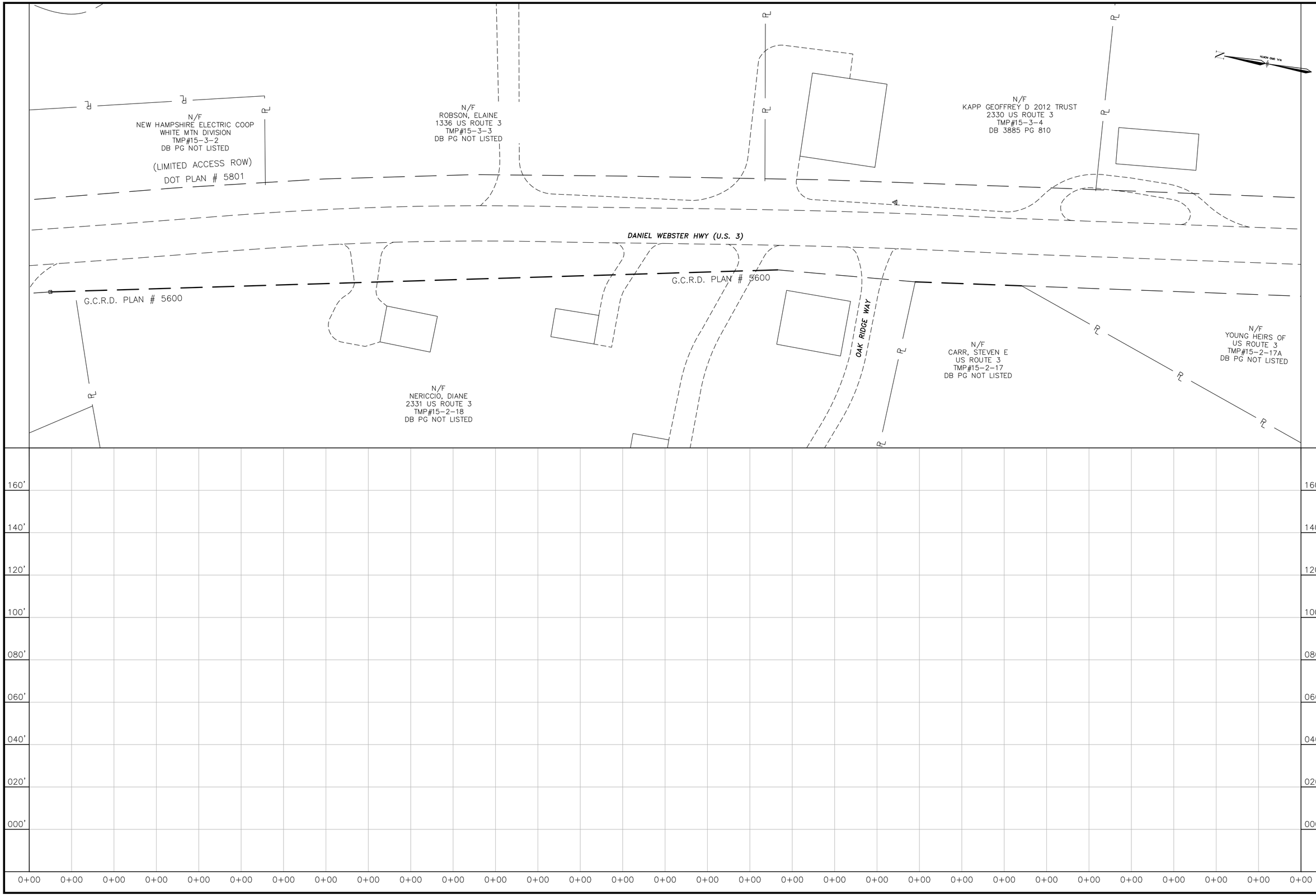

NO.	REVISION	DATE	DRWN	CHKD	APPRV.
6	REV6	.	.	.	.
5	REV5	.	.	.	.
4	REV4	.	.	.	.
3	REV3	.	.	.	.
2	REV2	.	.	.	.
A	PERMIT PACKAGE	4/03/15	CJK	NJS	

THE NORTHERN PASS

Transmission Business

A

NPT
WOODSTOCK–BRIDGEWATER (ROUTE 3)
UNDERGROUND ALIGNMENT–71

SCALE: H 1=30', V 1=10'

DATE:mm/dd/yyyy

DES: . CHK: .
DRW: . APR: .
TOWN: ELLSWORTH
TRANSMISSION LINE: WBR3
MILE NO:
DISCIPLINE/SHT NO. .
SHEET OF
WBR3C171

REVISION: 01/23/2014

N/F
MILLER, GREGG ABBOTT & LOIS
2320 US ROUTE 3
TMP#15-3-5
DB PG NOT LISTED

N/F
WINQUIST, CARL A
13 WINQUIST ROAD
TMP#15-3-41791
DB 2486 PG 170

N/F
STRADINSKI, JOHN
US RT 3
TMP# 3-2-2-1
DB 4031 PG 229

WINQUIST RD

G.C.R.D. PLAN # 10286

G.C.R.D

DANIEL WEBSTER HWY (U.S. 3)

G.C.R.D. PLAN # 6834

G.C.R.D. P

N/F
YOUNG HEIRS OF
US ROUTE 3
TMP#15-2-17A
DB PG NOT LISTED

N/F
FOOTE, ANN MARIE
2327 US ROUTE 3
TMP#15-2-16
DB 3067 PG 706

N/F
SHAW, WILLIAM & RAYNA
2305 US ROUTE 3
TMP#15-2-20
DB PG NOT LISTED

CAMPTON
ELLSWORTH

N/F
EXIT 29 SAND & GRAVEL LLC
2281 US RT 3
TMP# 3-1-2
DB 3713 PG 788

N.W. GRID NORTH

160' 140' 120' 100' 080' 060' 040' 020' 000'

0+00 0+00 0+00 0+00 0+00 0+00 0+00 0+00 0+00 0+00 0+00 0+00 0+00 0+00 0+00 0+00 0+00 0+00 0+00 0+00 0+00 0+00 0+00 0+00 0+00 0+00 0+00 0+00 0+00 0+00 0+00

NO.	REVISION	DATE	DRWN	CHKD	APPRV.
6	REV6	.	.	.	.
5	REV5	.	.	.	.
4	REV4	.	.	.	.
3	REV3	.	.	.	.
2	REV2	.	.	.	.
A	PERMIT PACKAGE	4/03/15	CDK	NDS	

THE NORTHERN PASS
Transmission Business

A

NPT
WOODSTOCK-BRIDGEWATER (ROUTE 3)
UNDERGROUND ALIGNMENT-72

DATE:mm/dd/yyyy

SCALE: H 1=30', V 1=10'

DES: . CHK: .
DRW: . APR: .
TOWN: ELLSWORTH
TRANSMISSION LINE: WBR3
MILE NO:
DISCIPLINE/SHT NO. .
SHEET OF
WBR3C172

REVISION: 01/23/2014

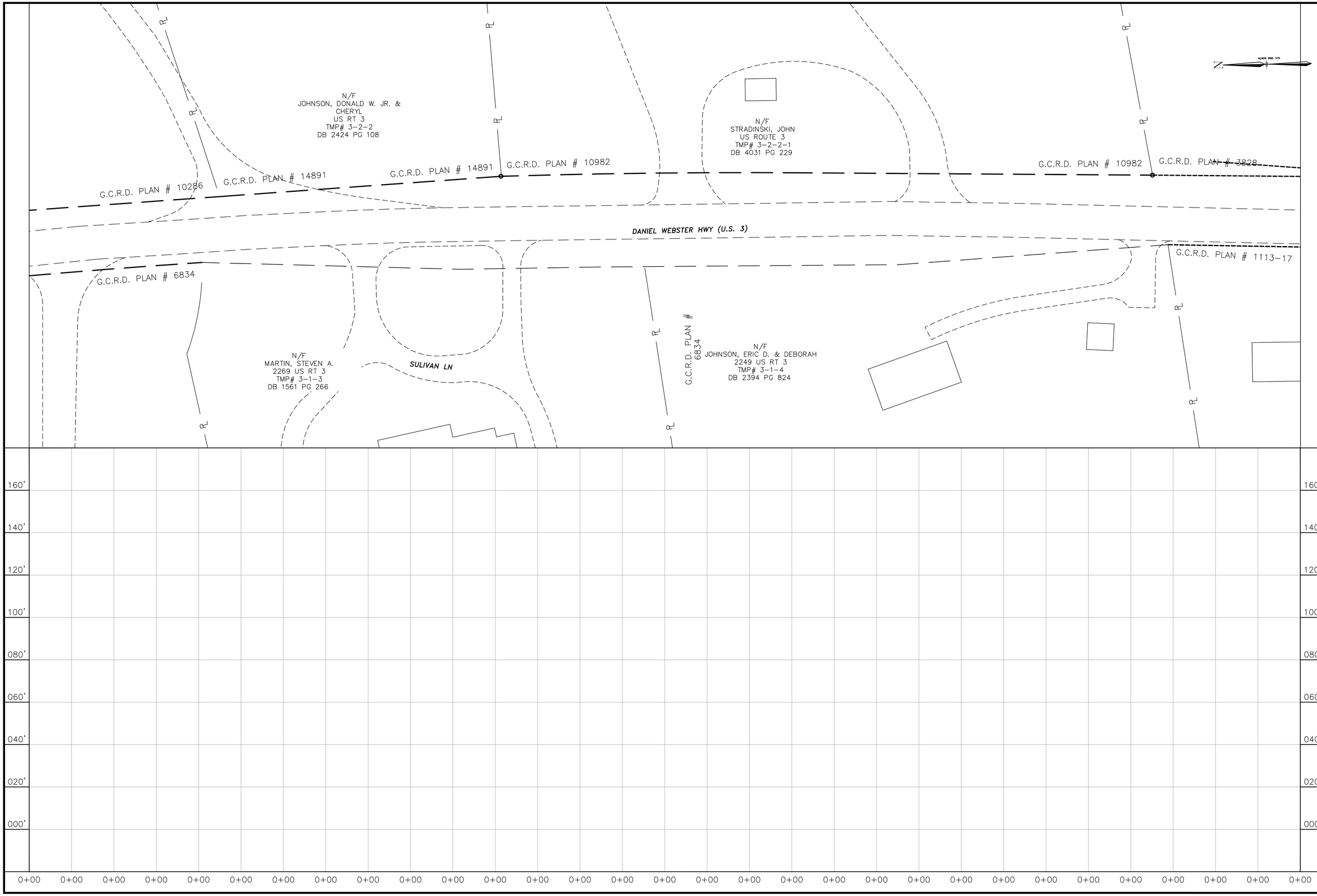

NO.	REVISION	DATE	DRWN	CHKD	APPRV.
6	REV6	.	.	.	.
5	REV5	.	.	.	.
4	REV4	.	.	.	.
3	REV3	.	.	.	.
2	REV2	.	.	.	.
A	PERMIT PACKAGE	4/03/15	CDK	NDS	

THE NORTHERN PASS

Transmission Business

A

NPT
WOODSTOCK-BRIDGEWATER (ROUTE 3)
UNDERGROUND ALIGNMENT-73

DATE:mm/dd/yyyy

SCALE: H 1=30', V 1=10'

DES: . CHK: .
DRW: . APR: .
TOWN: CAMPTON
TRANSMISSION LINE: WBR3
MILE NO:
DISCIPLINE/SHT NO. .
SHEET OF
WBR3C173

REVISION: 01/23/2014

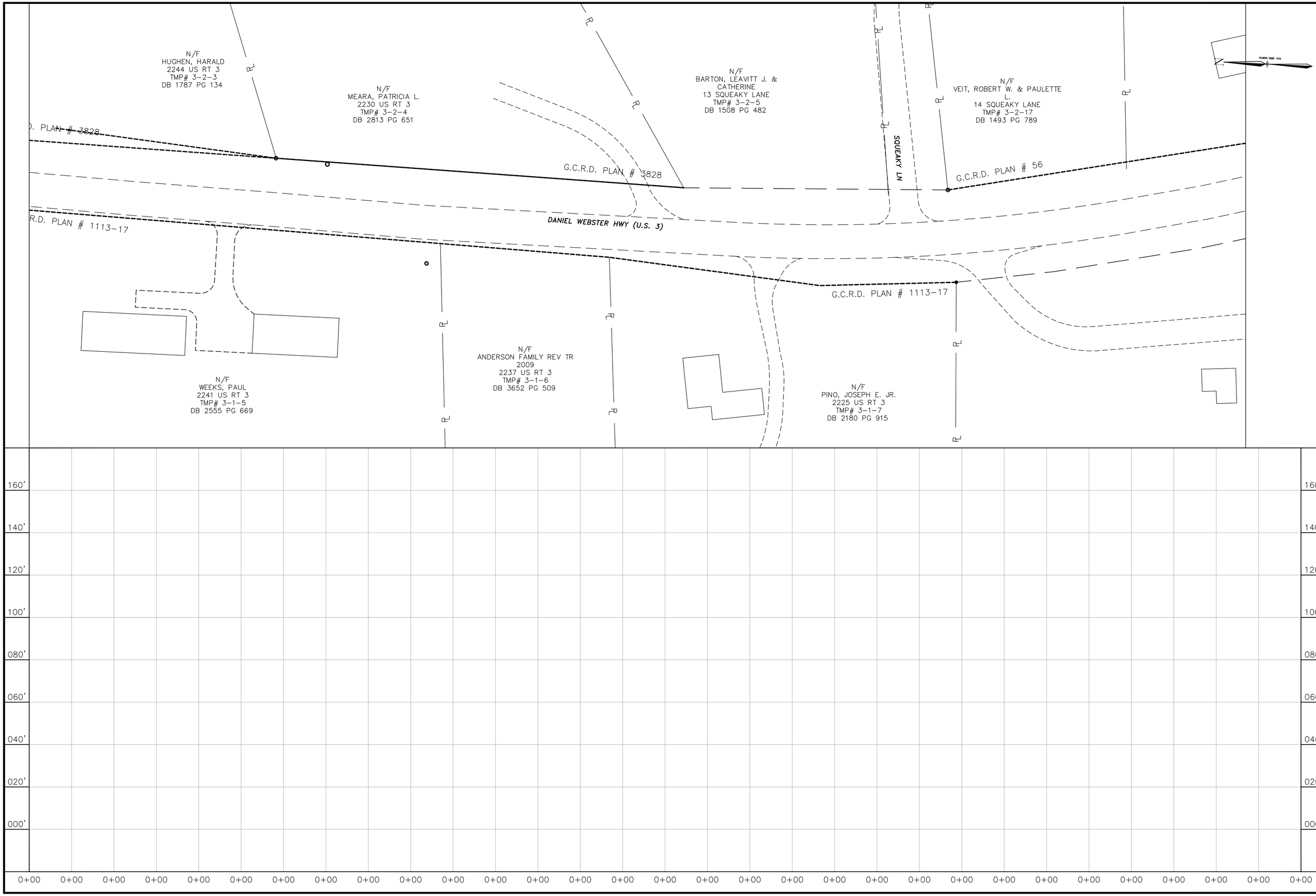

NO.	REVISION	DATE	DRWN	CHKD	APPRV.
6	REV6	.	.	.	.
5	REV5	.	.	.	.
4	REV4	.	.	.	.
3	REV3	.	.	.	.
2	REV2	.	.	.	.
A	PERMIT PACKAGE	4/03/15	CDK	NDS	

THE NORTHERN PASS

Transmission Business

A

NPT
WOODSTOCK-BRIDGEWATER (ROUTE 3)
UNDERGROUND ALIGNMENT-74

DATE:mm/dd/yyyy

SCALE: H 1=30', V 1=10'

DES: . CHK: .
DRW: . APR: .
TOWN: CAMPTON
TRANSMISSION LINE: WBR3
MILE NO:
DISCIPLINE/SHT NO. .
SHEET OF
WBR3C174

REVISION: 01/23/2014

N/F
MARTIN, CHARLES & PEGGY
2196 US RT 3
TMP# 9-10-6
DB 1093 PG 509

G.C.R.D. PL
1135

N/F
AVERY, WESLEY H.
2192 US RT 3
TMP# 3-2-16
DB PG NOT LISTED

N/F
HOYT, LESLIE
24 BUTLER ROAD
TMP# 9-10-5
DB 3974 PG 672

N/F
DEMERS, LESLIE
2212 US RT 3
TMP# 3-2-18
DB 3210 PG 914

G.C.R.D. PLAN # 56

DANIEL WEBSTER HWY (U.S. 3)

G.C.R.D. PLAN # 1321

G.C.R.D. PLAN # 1321

N/F
DESROSIERS FAM TR, DANNY & DORI
2201 US RT 3
TMP# 9-1-2
DB 3760 PG 676

N/F
SCHIFONE, KATHRYN G. & PASQUALE
2197 US RT 3
TMP# 9-1-3
DB 1634 PG 166

N/F
MILLER JOINT REVOCABLE TRUST
US RT 3
TMP# 9-1-1
DB 3426 PG 30

160' 140' 120' 100' 080' 060' 040' 020' 000'

0+00 0+00 0+00 0+00 0+00 0+00 0+00 0+00 0+00 0+00 0+00 0+00 0+00 0+00 0+00 0+00 0+00 0+00 0+00 0+00 0+00 0+00 0+00 0+00 0+00 0+00 0+00 0+00 0+00 0+00 0+00

NO.	REVISION	DATE	DRWN	CHKD	APPRV.
6	REV6	.	.	.	.
5	REV5	.	.	.	.
4	REV4	.	.	.	.
3	REV3	.	.	.	.
2	REV2	.	.	.	.
A	PERMIT PACKAGE	4/03/15	CDK	NDS	

THE NORTHERN PASS
Transmission Business

A

NPT
WOODSTOCK-BRIDGEWATER (ROUTE 3)
UNDERGROUND ALIGNMENT-75

SCALE: H 1=50', V 1=10'
DATE:mm/dd/yyyy

DES: . CHK: .
DRW: . APR: .
TOWN: CAMPTON
TRANSMISSION LINE: WBR3
MILE NO:
DISCIPLINE/SHT NO. .
SHEET OF
WBR3C175

REVISION: 01/23/2014

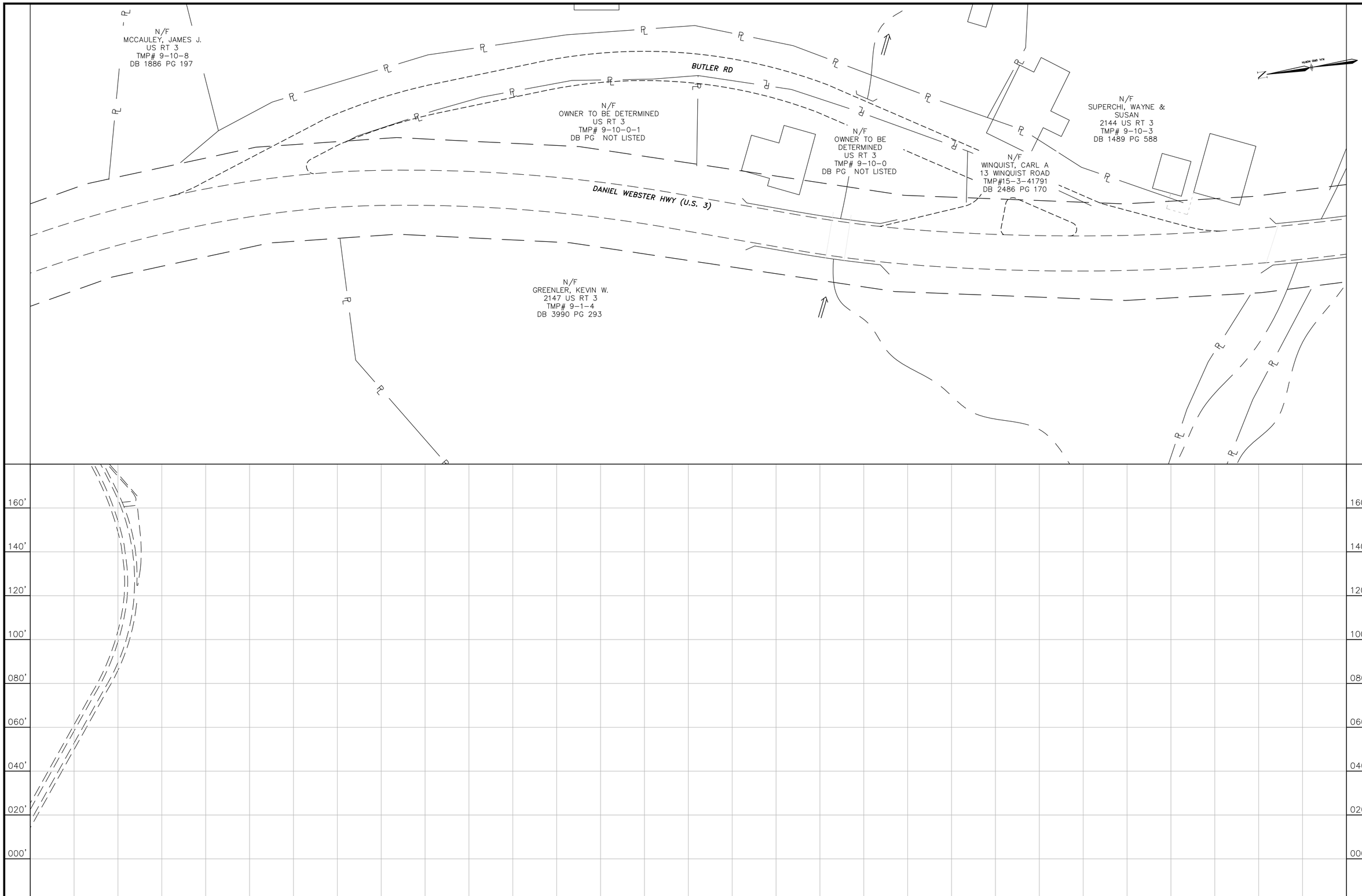

NO.	REVISION	DATE	DRWN	CHKD	APPRV.
6	REV6	.	.	.	.
5	REV5	.	.	.	.
4	REV4	.	.	.	.
3	REV3	.	.	.	.
2	REV2	.	.	.	.
A	PERMIT PACKAGE	4/03/15	CDK	NDS	

THE NORTHERN PASS

Transmission Business

A

NPT
WOODSTOCK–BRIDGEWATER (ROUTE 3)
UNDERGROUND ALIGNMENT–76

SCALE: H: 1"=30', V: 1"=10'

DATE:mm/dd/yyyy

DES: . CHK: .
DRW: . APR: .

TOWN: CAMPTON

TRANSMISSION LINE: WBR3

MILE NO:

DISCIPLINE/SHT NO. .

SHEET OF

WBR3C176

REVISION: 01/23/2014

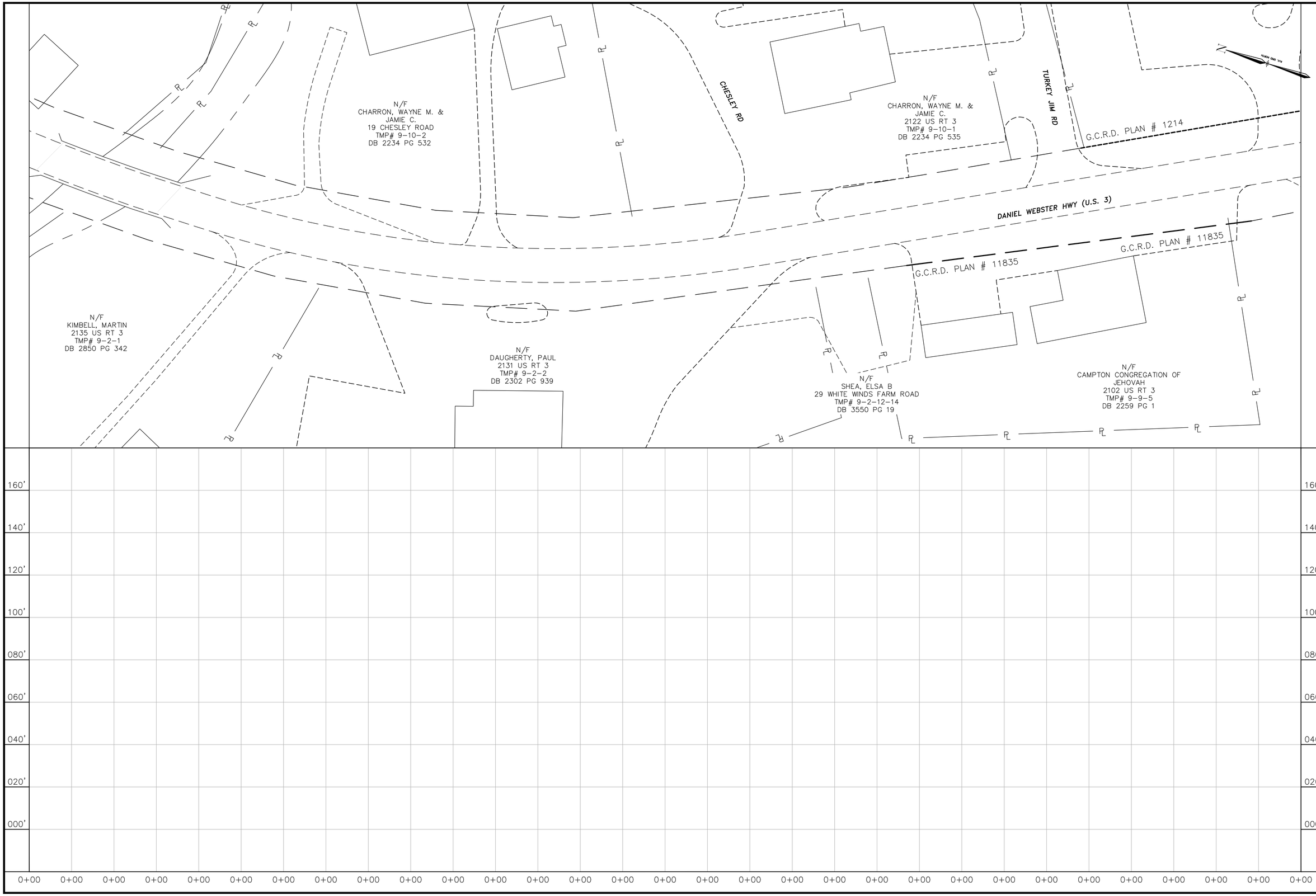

NO.	REVISION	DATE	DRWN	CHKD	APPRV.
6	REV6	.	.	.	.
5	REV5	.	.	.	.
4	REV4	.	.	.	.
3	REV3	.	.	.	.
2	REV2	.	.	.	.
A	PERMIT PACKAGE	4/03/15	CDK	NDS	

THE NORTHERN PASS

Transmission Business

A

NPT
WOODSTOCK–BRIDGEWATER (ROUTE 3)
UNDERGROUND ALIGNMENT–77

DATE:mm/dd/yyyy

SCALE: H 1=30', V 1=10'

DES: . CHK: .
DRW: . APR: .
TOWN: CAMPTON
TRANSMISSION LINE: WBR3
MILE NO:
DISCIPLINE/SHT NO. .
SHEET OF
WBR3C177

REVISION: 01/23/2014

NO.	REVISION	DATE	DRWN	CHKD	APPRV.
6	REV6	.	.	.	.
5	REV5	.	.	.	.
4	REV4	.	.	.	.
3	REV3	.	.	.	.
2	REV2	.	.	.	.
A	PERMIT PACKAGE	4/03/15	CDK	NDS	

THE NORTHERN PASS
Transmission Business

A

NPT
WOODSTOCK–BRIDGEWATER (ROUTE 3)
UNDERGROUND ALIGNMENT–78

DATE:mm/dd/yyyy

SCALE: H 1=30' V 1=10'

DES: . CHK: .
DRW: . APR: .
TOWN: CAMPTON
TRANSMISSION LINE: WBR3
MILE NO:
DISCIPLINE/SHT NO. .
SHEET OF
WBR3C178

REVISION: 01/23/2014

N/F
PEMI VALLEY NURSERY LLC
2072 US RT 3
TMP# 9-7-12
DB 3541 PG 687

N/F
DEARBORN, JACQUELIN
2052 US RT 3
TMP# 9-7-11
DB PG NOT LISTED

N.W. GRID NORTH

DANIEL WEBSTER HWY (U.S. 3)

G.C.R.D. PLAN # 3010

G.C.R.D. PLAN # 301

N/F
BRILL, WILLIAM & DARLENE
48 DAN WEB ROAD
TMP# 9-16-4
DB PG NOT LISTED

N/F
WINQUIST, CARL A
13 WINQUIST ROAD
TMP#15-3-41791
DB 2486 PG 170

N/F
SHAUGHNESSY,
ELIZABETH
34 DAN WEB ROAD
TMP# 9-16-2
DB 3827 PG 704

N/F
LAVERY, EDDA A. & BRIAN D.
2049 US ROUTE 3
TMP# 9-16-1
DB 3702 PG 649

DAN WEB RD

DAN WEB RD

160' 140' 120' 100' 080' 060' 040' 020' 000'

0+00 0+00 0+00 0+00 0+00 0+00 0+00 0+00 0+00 0+00 0+00 0+00 0+00 0+00 0+00 0+00 0+00 0+00 0+00 0+00 0+00 0+00 0+00 0+00 0+00 0+00 0+00 0+00 0+00 0+00 0+00

NO.	REVISION	DATE	DRWN	CHKD	APPRV.
6	REV6	.	.	.	.
5	REV5	.	.	.	.
4	REV4	.	.	.	.
3	REV3	.	.	.	.
2	REV2	.	.	.	.
A	PERMIT PACKAGE	4/03/15	CDK	NDS	

THE NORTHERN PASS

Transmission Business

A

NPT
WOODSTOCK-BRIDGEWATER (ROUTE 3)
UNDERGROUND ALIGNMENT-79

SCALE: H 1"=30', V 1"=10'

DATE:mm/dd/yyyy

DES: . CHK: .
DRW: . APR: .

TOWN: CAMPTON

TRANSMISSION LINE: WBR3

MILE NO:

DISCIPLINE/SHT NO. .

SHEET OF

WBR3C179

REVISION: 01/23/2014

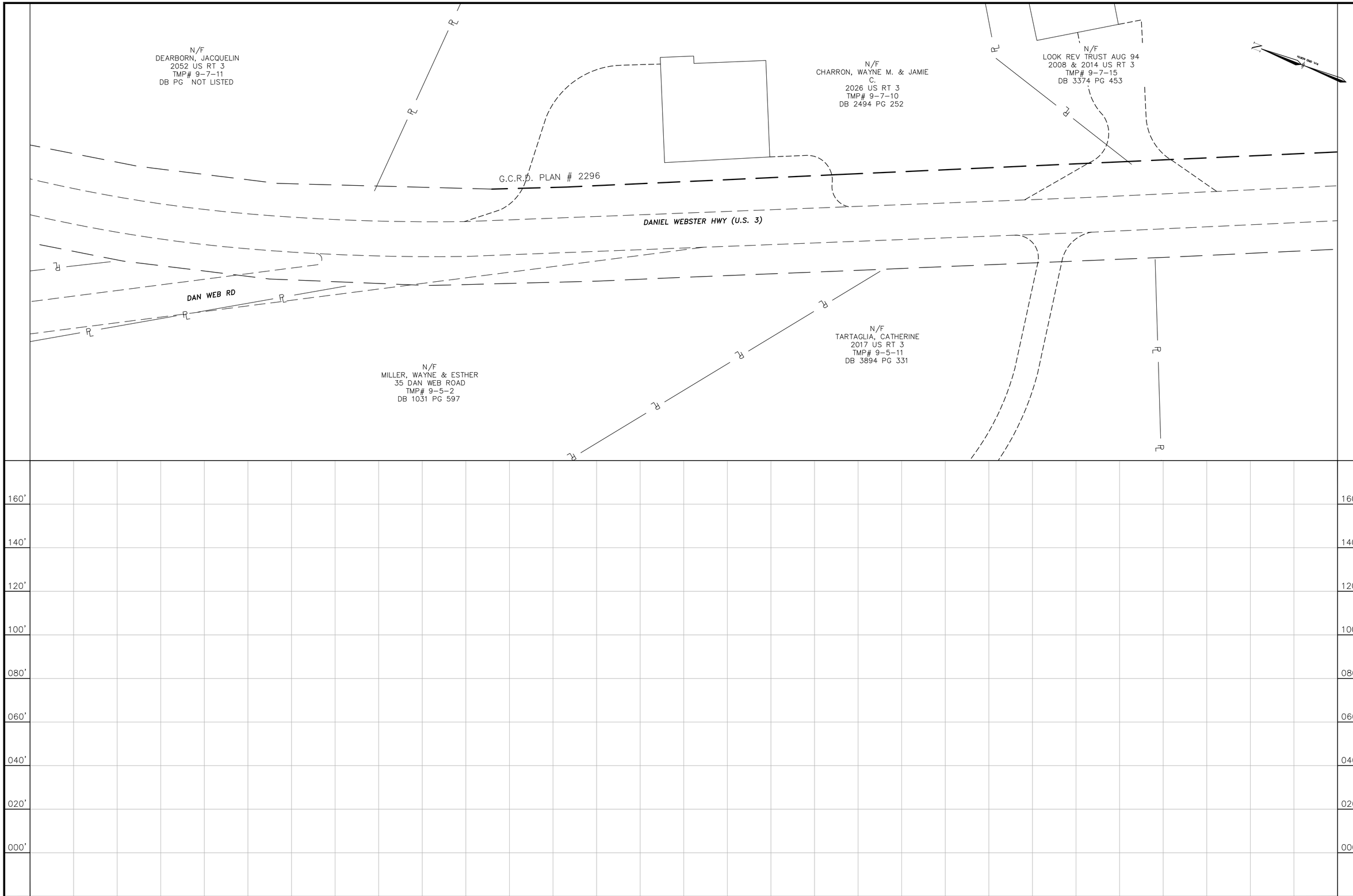

NO.	REVISION	DATE	DRWN	CHKD	APPRV.
6	REV6	.	.	.	.
5	REV5	.	.	.	.
4	REV4	.	.	.	.
3	REV3	.	.	.	.
2	REV2	.	.	.	.
A	PERMIT PACKAGE	4/03/15	CDK	NDS	

THE NORTHERN PASS
Transmission Business

A

NPT
WOODSTOCK–BRIDGEWATER (ROUTE 3)
UNDERGROUND ALIGNMENT–80

DATE:mm/dd/yyyy

SCALE: H 1=30', V 1=10'

DES: . CHK: .
DRW: . APR: .
TOWN: CAMPTON
TRANSMISSION LINE: WBR3
MILE NO:
DISCIPLINE/SHT NO. .
SHEET OF
WBR3C180

REVISION: 01/23/2014

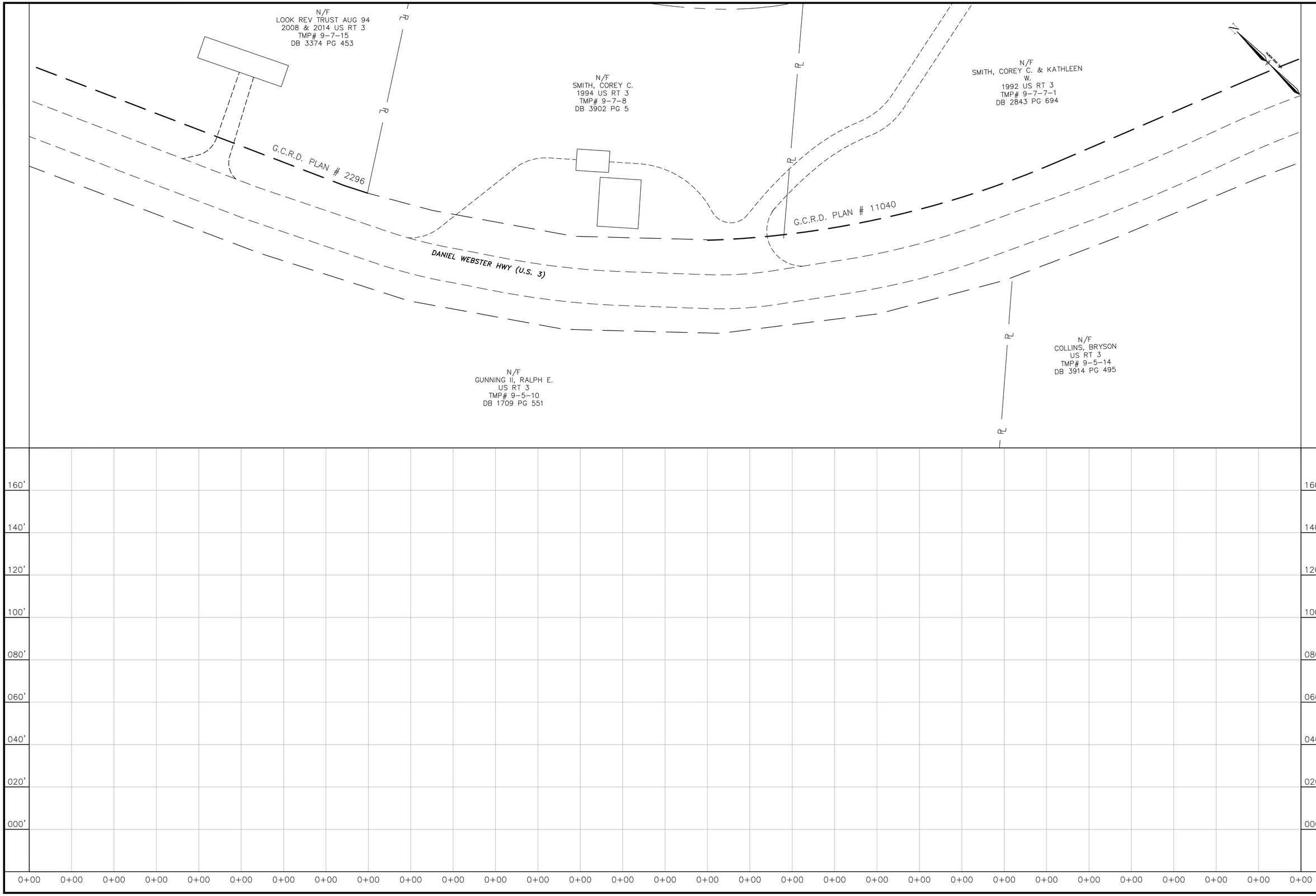

NO.	REVISION	DATE	DRWN	CHKD	APPRV.
6	REV6	.	.	.	.
5	REV5	.	.	.	.
4	REV4	.	.	.	.
3	REV3	.	.	.	.
2	REV2	.	.	.	.
A	PERMIT PACKAGE	4/03/15	CDK	NDS	.

THE NORTHERN PASS

Transmission Business

A

NPT
WOODSTOCK–BRIDGEWATER (ROUTE 3)
UNDERGROUND ALIGNMENT–81

DATE:mm/dd/yyyy

SCALE: H 1=30', V 1=10'

DES: . CHK: .
DRW: . APR: .
TOWN: CAMPTON
TRANSMISSION LINE: WBR3
MILE NO:
DISCIPLINE/SHT NO. .
SHEET OF
WBR3C181

REVISION: 01/23/2014

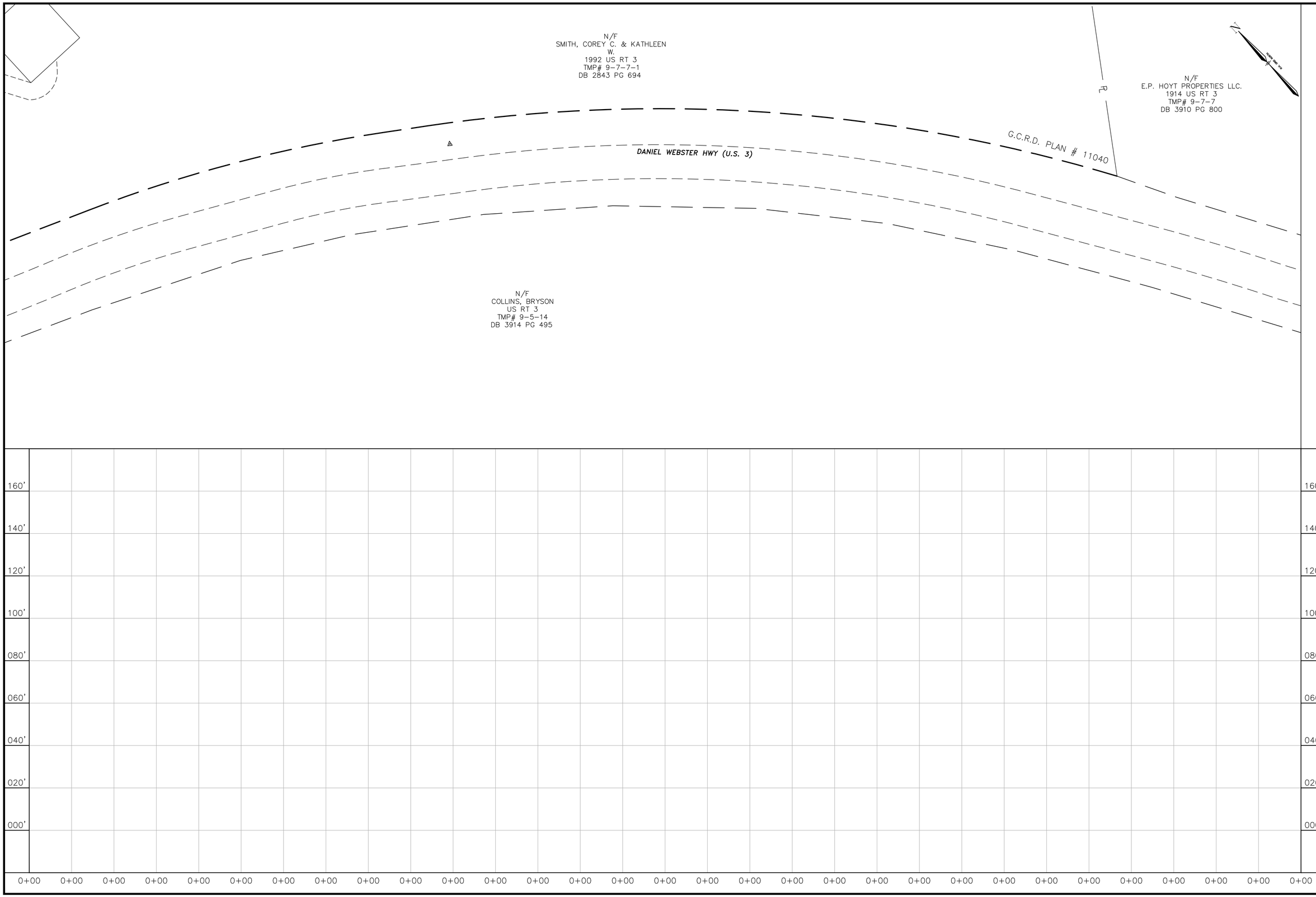

NO.	REVISION	DATE	DRWN	CHKD	APPRV.
6	REV6	.	.	.	.
5	REV5	.	.	.	.
4	REV4	.	.	.	.
3	REV3	.	.	.	.
2	REV2	.	.	.	.
A	PERMIT PACKAGE	4/03/15	CDK	NDS	

THE NORTHERN PASS
Transmission Business

A

NPT
WOODSTOCK-BRIDGEWATER (ROUTE 3)
UNDERGROUND ALIGNMENT-82

SCALE: H 1"=30', V 1"=10'
DATE:mm/dd/yyyy

DES: . CHK: .
DRW: . APR: .

TOWN: CAMPTON

TRANSMISSION LINE: WBR3

MILE NO:

DISCIPLINE/SHT NO. .

SHEET OF

WBR3C182

REVISION: 01/23/2014

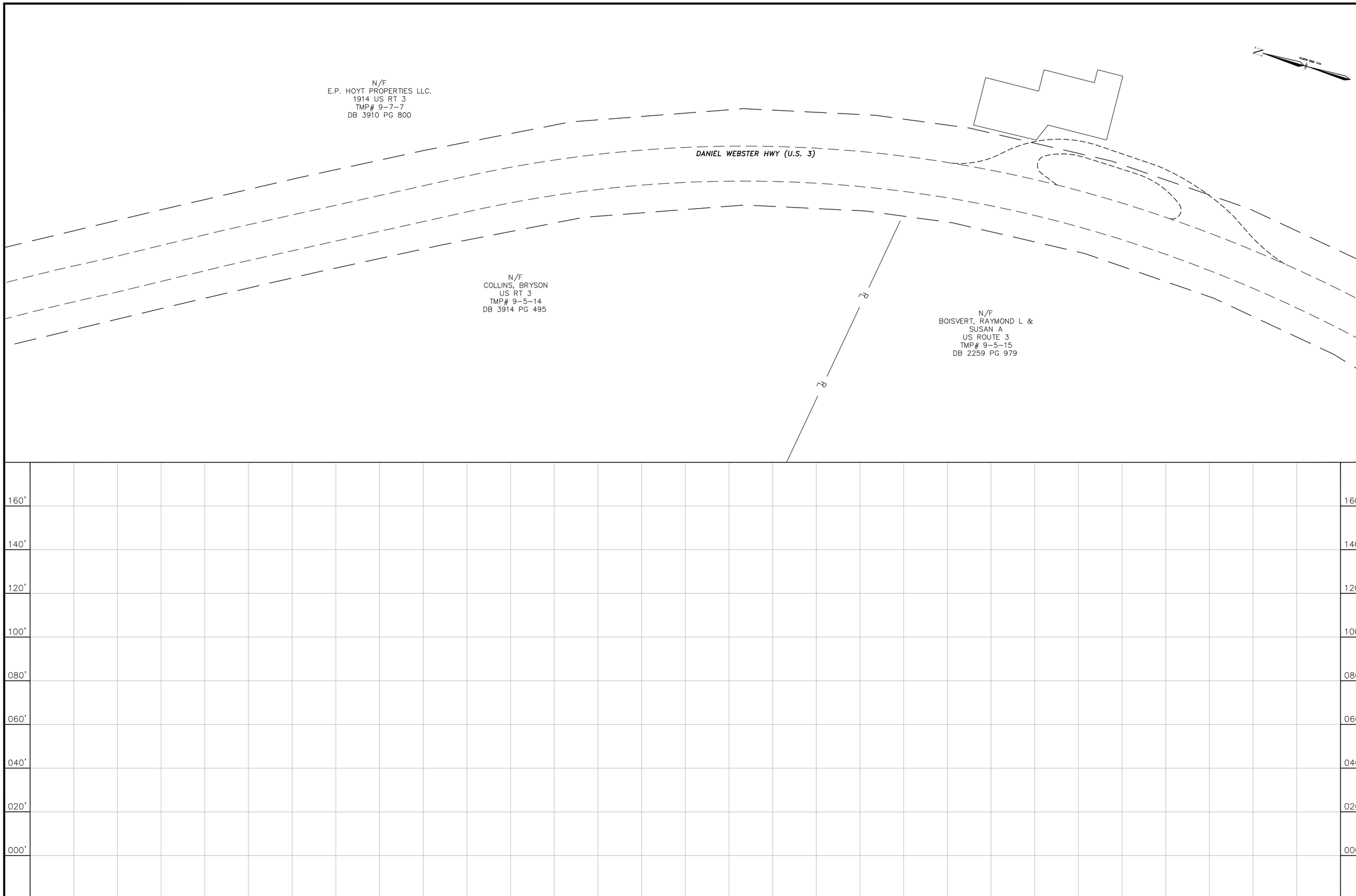

NO.	REVISION	DATE	DRWN	CHKD	APPRV.
6	REV6	.	.	.	.
5	REV5	.	.	.	.
4	REV4	.	.	.	.
3	REV3	.	.	.	.
2	REV2	.	.	.	.
A	PERMIT PACKAGE	4/03/15	CDK	NDS	

THE NORTHERN PASS

Transmission Business

A

NPT
WOODSTOCK-BRIDGEWATER (ROUTE 3)
UNDERGROUND ALIGNMENT-83

SCALE: H 1"=30', V 1"=10'

DATE:mm/dd/yyyy

DES: . CHK: .
DRW: . APR: .

TOWN: CAMPTON

TRANSMISSION LINE: WBR3

MILE NO:

DISCIPLINE/SHT NO. .

SHEET OF

WBR3C183

REVISION: 01/23/2014

N/F
E.P. HOYT PROPERTIES LLC.
1914 US RT 3
TMP# 9-7-7
DB 3910 PG 800

TRIPPLEWOOD RD

N/F
READ REV TRUST
1852 US RT 3
TMP# 9-7-5
DB 3150 PG 642

TRIPPLEWOOD RD

G.C.R.D. PLAN # 2-5-23

G.C.R.D. PLAN # 9285

DANIEL WEBSTER HWY (U.S. 3)

N/F
BOISVERT, RAYMOND L &
SUSAN A
US ROUTE 3
TMP# 9-5-15
DB 2259 PG 979

N/F
READ, WESLEY A.
1887 US RT 3
TMP# 9-5-16
DB 2701 PG 787

160' 140' 120' 100' 080' 060' 040' 020' 000'

0+00 0+00 0+00 0+00 0+00 0+00 0+00 0+00 0+00 0+00 0+00 0+00 0+00 0+00 0+00 0+00 0+00 0+00 0+00 0+00 0+00 0+00 0+00 0+00 0+00 0+00 0+00 0+00 0+00 0+00 0+00 0+00

NO.	REVISION	DATE	DRWN	CHKD	APPRV.
6	REV6	.	.	.	.
5	REV5	.	.	.	.
4	REV4	.	.	.	.
3	REV3	.	.	.	.
2	REV2	.	.	.	.
A	PERMIT PACKAGE	4/03/15	CDK	NDS	

THE NORTHERN PASS

Transmission Business

A

NPT
WOODSTOCK–BRIDGEWATER (ROUTE 3)
UNDERGROUND ALIGNMENT–84

DATE: mm/dd/yyyy

SCALE: H 1=50', V 1=10'

DES: . CHK: .
DRW: . APR: .

TOWN: CAMPTON

TRANSMISSION LINE: WBR3

MILE NO:

DISCIPLINE/SHT NO. .

SHEET OF

WBR3C184

REVISION: 01/23/2014

N/F
DUSTIN, DARREN & LAURIE
1872 US RT 3
TMP# 9-7-5-4
DB 3497 PG 260

N/F
HOYT, ROGER H.
1866 US RT 3
TMP# 9-7-5-1
DB 2338 PG 970

N/F
READ REV TRUST
1852 US ROUTE 3
TMP# 9-7-5
DB 3150 PG 642

N/F
READ REV TRUST
1850 US RT 3
TMP# 9-7-4-2
DB 3150 PG 642

G.C.R.D. PLAN # 9285

G.C.R.D. PLAN # 9285

DANIEL WEBSTER HWY (U.S. 3)

N/F
READ, WESLEY A.
1887 US RT 3
TMP# 9-5-16
DB 2701 PG 787

KING RD

PLAN # 12259

NO.	REVISION	DATE	DRWN	CHKD	APPRV.
6	REV6	.	.	.	.
5	REV5	.	.	.	.
4	REV4	.	.	.	.
3	REV3	.	.	.	.
2	REV2	.	.	.	.
A	PERMIT PACKAGE	4/03/15	CDK	NDS	

THE NORTHERN PASS
Transmission Business

A

NPT
WOODSTOCK–BRIDGEWATER (ROUTE 3)
UNDERGROUND ALIGNMENT–85

DATE:mm/dd/yyyy

SCALE: H 1=30' V 1=10'

DES: . CHK: .
DRW: . APR: .
TOWN: CAMPTON
TRANSMISSION LINE: WBR3
MILE NO:
DISCIPLINE/SHT NO. .
SHEET OF
WBR3C185

REVISION: 01/23/2014

N/F
BEARDSWORTH, ADAM E.
US RT 3
TMP# 9-7-3
DB 2865 PG 391

DANIEL WEBSTER HWY (U.S. 3)

G.C.R.D. PLAN # 12259

N/F
DAWSON, WALLACE J
KING ROAD
TMP# 9-6-3
DB 3622 PG 961

N/F
SANBORN, DAVID
42 KING ROAD
TMP# 9-6-3
DB 3394 PG 302

G.C.R.D. PLAN # 12259

N/F
CLARKE, GEORGE C. & CYNTHIA J.
25 KING ROAD
TMP# 9-5-17
DB 3284 PG 187

N/F
MCDONALD, BRUCE & ANNETTE
24 KING ROAD
TMP# 9-6-2
DB 3197 PG 94

160' 140' 120' 100' 080' 060' 040' 020' 000'

0+00 0+00 0+00 0+00 0+00 0+00 0+00 0+00 0+00 0+00 0+00 0+00 0+00 0+00 0+00 0+00 0+00 0+00 0+00 0+00 0+00 0+00 0+00 0+00 0+00 0+00 0+00 0+00 0+00 0+00 0+00

NO.	REVISION	DATE	DRWN	CHKD	APPRV.
6	REV6	.	.	.	.
5	REV5	.	.	.	.
4	REV4	.	.	.	.
3	REV3	.	.	.	.
2	REV2	.	.	.	.
A	PERMIT PACKAGE	4/03/15	CJK	NDS	

THE NORTHERN PASS
Transmission Business

A

NPT
WOODSTOCK-BRIDGEWATER (ROUTE 3)
UNDERGROUND ALIGNMENT-86

SCALE: H 1=30', V 1=10'
DATE:mm/dd/yyyy

DES: . CHK: .
DRW: . APR: .
TOWN: CAMPTON
TRANSMISSION LINE: WBR3
MILE NO:
DISCIPLINE/SHT NO. .
SHEET OF
WBR3C186

REVISION: 01/23/2014

N/F
WILKIE, FLOYD & PRUDENCE
1800 US ROUTE 3
TMP# 9-7-2
DB 3090 PG 290

DANIEL WEBSTER HWY (U.S. 3)

N/F
MCDONALD, BRUCE & ANNETTE
24 KING ROAD
TMP# 9-6-2
DB 3197 PG 94

KING RD

N/F
MIGNANELLI, ANTHONY & PAULA
15 KING ROAD
TMP# 9-5-18
DB 2525 PG 744

N/F
DODGE, DANIEL R.
123 TOWN POUND ROAD
TMP# 9-5-19
DB 2872 PG 640

R.D. PLAN #
757

160' 140' 120' 100' 080' 060' 040' 020' 000'

0+00 0+00 0+00 0+00 0+00 0+00 0+00 0+00 0+00 0+00 0+00 0+00 0+00 0+00 0+00 0+00 0+00 0+00 0+00 0+00 0+00 0+00 0+00 0+00 0+00 0+00 0+00 0+00 0+00 0+00 0+00

NO.	REVISION	DATE	DRWN	CHKD	APPRV.
6	REV6	.	.	.	.
5	REV5	.	.	.	.
4	REV4	.	.	.	.
3	REV3	.	.	.	.
2	REV2	.	.	.	.
A	PERMIT PACKAGE	4/03/15	CDK	NDS	

THE NORTHERN PASS
Transmission Business

A

NPT
WOODSTOCK-BRIDGEWATER (ROUTE 3)
UNDERGROUND ALIGNMENT-87

DATE:mm/dd/yyyy
SCALE: H 1=30', V 1=10'

DES: . CHK: .
DRW: . APR: .
TOWN: CAMPTON
TRANSMISSION LINE: WBR3
MILE NO:
DISCIPLINE/SHT NO. .
SHEET OF
WBR3C187

REVISION: 01/23/2014

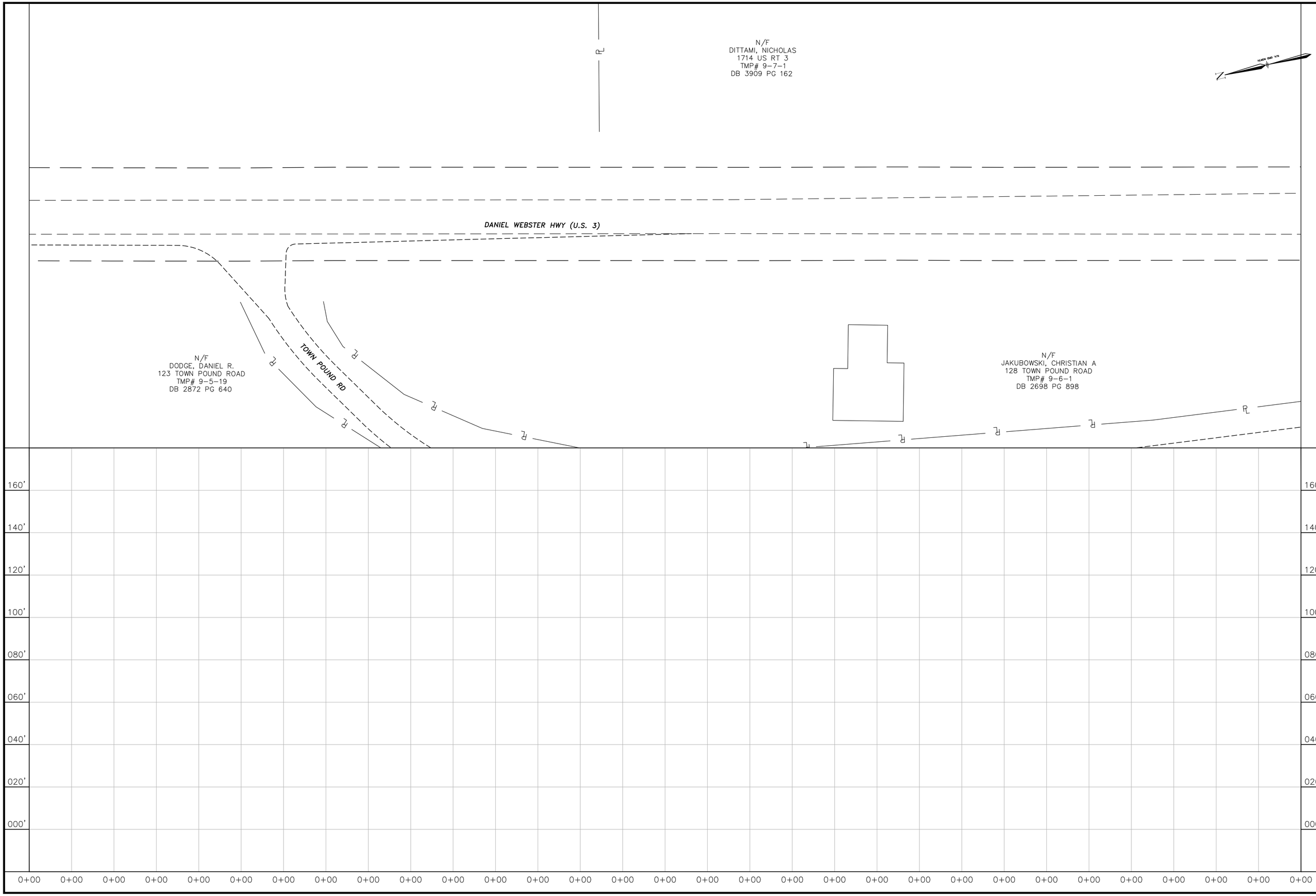

NO.	REVISION	DATE	DRWN	CHKD	APPRV.
6	REV6	.	.	.	.
5	REV5	.	.	.	.
4	REV4	.	.	.	.
3	REV3	.	.	.	.
2	REV2	.	.	.	.
A	PERMIT PACKAGE	4/03/15	CDK	NDS	

THE NORTHERN PASS

Transmission Business

A

NPT
WOODSTOCK–BRIDGEWATER (ROUTE 3)
UNDERGROUND ALIGNMENT–88

DATE:mm/dd/yyyy

SCALE: H 1=30', V 1=10'

DES: . CHK: .
DRW: . APR: .
TOWN: CAMPTON
TRANSMISSION LINE: WBR3
MILE NO:
DISCIPLINE/SHT NO. .
SHEET OF
WBR3C188

REVISION: 01/23/2014

N/F
DITTAMI, NICHOLAS
1714 US RT 3
TMP# 9-7-1
DB 3909 PG 162

DANIEL WEBSTER HWY (U.S. 3)

N/F
JAKUBOWSKI, CHRISTIAN A
128 TOWN POUND ROAD
TMP# 9-6-1
DB 2698 PG 898

TOWN POUND RD

N/F
PLAISTED, WILLIAM
114 TOWN POUND ROAD
TMP# 15-3-1
DB 1664 PG 215

160' 140' 120' 100' 080' 060' 040' 020' 000'

0+00 0+00 0+00 0+00 0+00 0+00 0+00 0+00 0+00 0+00 0+00 0+00 0+00 0+00 0+00 0+00 0+00 0+00 0+00 0+00 0+00 0+00 0+00 0+00 0+00 0+00 0+00 0+00 0+00 0+00 0+00

NO.	REVISION	DATE	DRWN	CHKD	APPRV.
6	REV6	.	.	.	.
5	REV5	.	.	.	.
4	REV4	.	.	.	.
3	REV3	.	.	.	.
2	REV2	.	.	.	.
A	PERMIT PACKAGE	4/03/15	CDK	NDS	

THE NORTHERN PASS
Transmission Business

A

NPT
WOODSTOCK-BRIDGEWATER (ROUTE 3)
UNDERGROUND ALIGNMENT-89

DATE:mm/dd/yyyy
SCALE: H 1=30' V 1=10'

DES: . CHK: .
DRW: . APR: .
TOWN: CAMPTON
TRANSMISSION LINE: WBR3
MILE NO:
DISCIPLINE/SHT NO. .
SHEET OF
WBR3C189

REVISION: 01/23/2014

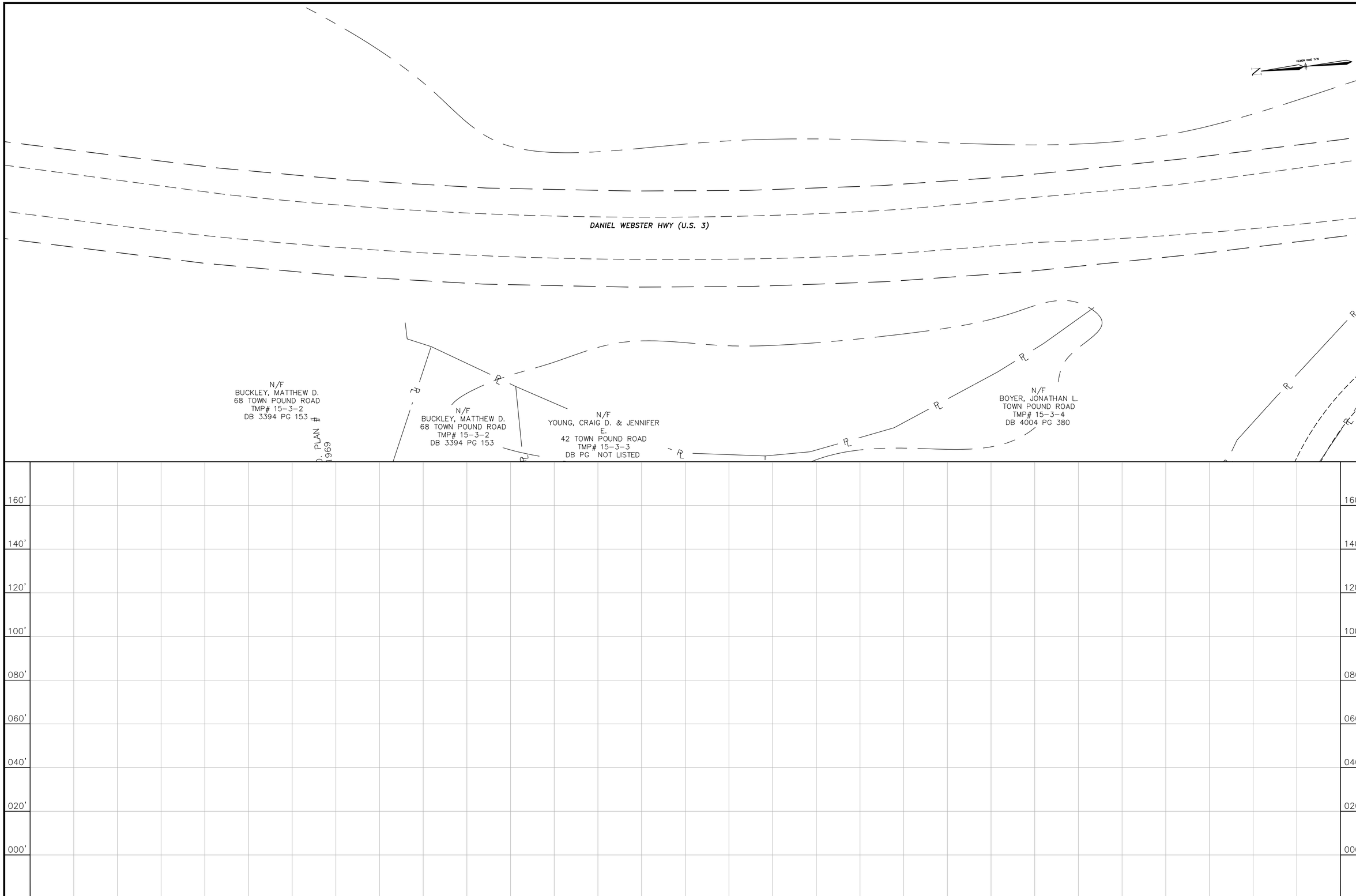

NO.	REVISION	DATE	DRWN	CHKD	APPRV.
6	REV6	.	.	.	.
5	REV5	.	.	.	.
4	REV4	.	.	.	.
3	REV3	.	.	.	.
2	REV2	.	.	.	.
A	PERMIT PACKAGE	4/03/15	CDK	NDS	

THE NORTHERN PASS

Transmission Business

A

NPT
WOODSTOCK–BRIDGEWATER (ROUTE 3)
UNDERGROUND ALIGNMENT–90

DATE:mm/dd/yyyy

SCALE: H 1=30', V 1=10'

DES: . CHK: .
DRW: . APR: .
TOWN: CAMPTON
TRANSMISSION LINE: WBR3
MILE NO:
DISCIPLINE/SHT NO. .
SHEET OF
WBR3C190

REVISION: 01/23/2014

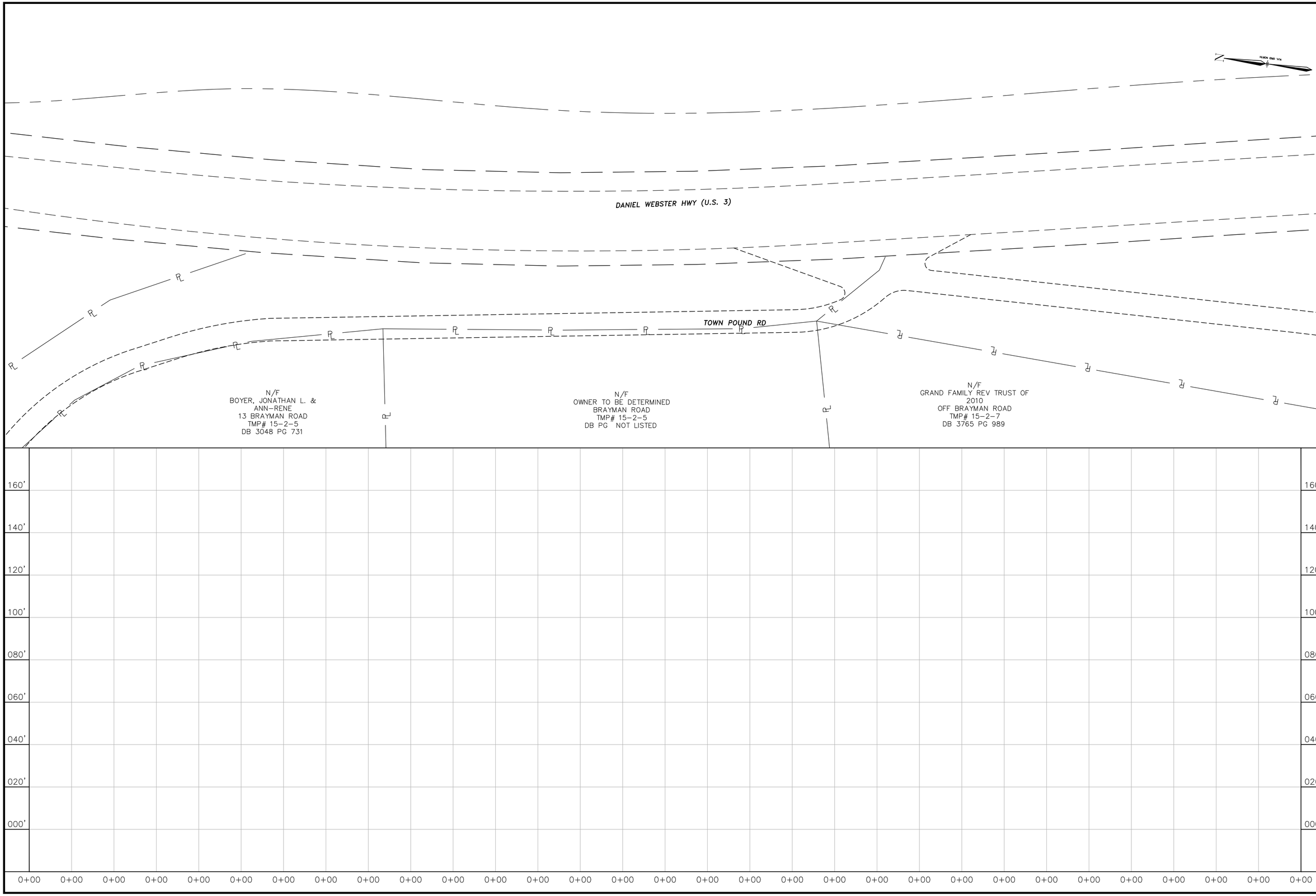

NO.	REVISION	DATE	DRWN	CHKD	APPRV.
6	REV6	.	.	.	.
5	REV5	.	.	.	.
4	REV4	.	.	.	.
3	REV3	.	.	.	.
2	REV2	.	.	.	.
A	PERMIT PACKAGE	4/03/15	CDK	NDS	

THE NORTHERN PASS

Transmission Business

A

NPT
WOODSTOCK–BRIDGEWATER (ROUTE 3)
UNDERGROUND ALIGNMENT–91

DATE:mm/dd/yyyy

SCALE: H 1=30', V 1=10'

DES: . CHK: .
DRW: . APR: .
TOWN: CAMPTON
TRANSMISSION LINE: WBR3
MILE NO:
DISCIPLINE/SHT NO. . .
SHEET OF
WBR3C191

REVISION: 01/23/2014



NO.	REVISION	DATE	DRWN	CHKD	APPRV.
6	REV6	.	.	.	.
5	REV5	.	.	.	.
4	REV4	.	.	.	.
3	REV3	.	.	.	.
2	REV2	.	.	.	.
A	PERMIT PACKAGE	4/03/15	CDK	NDS	

THE NORTHERN PASS

Transmission Business

A

NPT
WOODSTOCK–BRIDGEWATER (ROUTE 3)
UNDERGROUND ALIGNMENT–92

DATE:mm/dd/yyyy

SCALE: H 1=30', V 1=10'

DES: . CHK: .
DRW: . APR: .
TOWN: CAMPTON
TRANSMISSION LINE: WBR3
MILE NO:
DISCIPLINE/SHT NO. .
SHEET OF
WBR3C192

REVISION: 01/23/2014

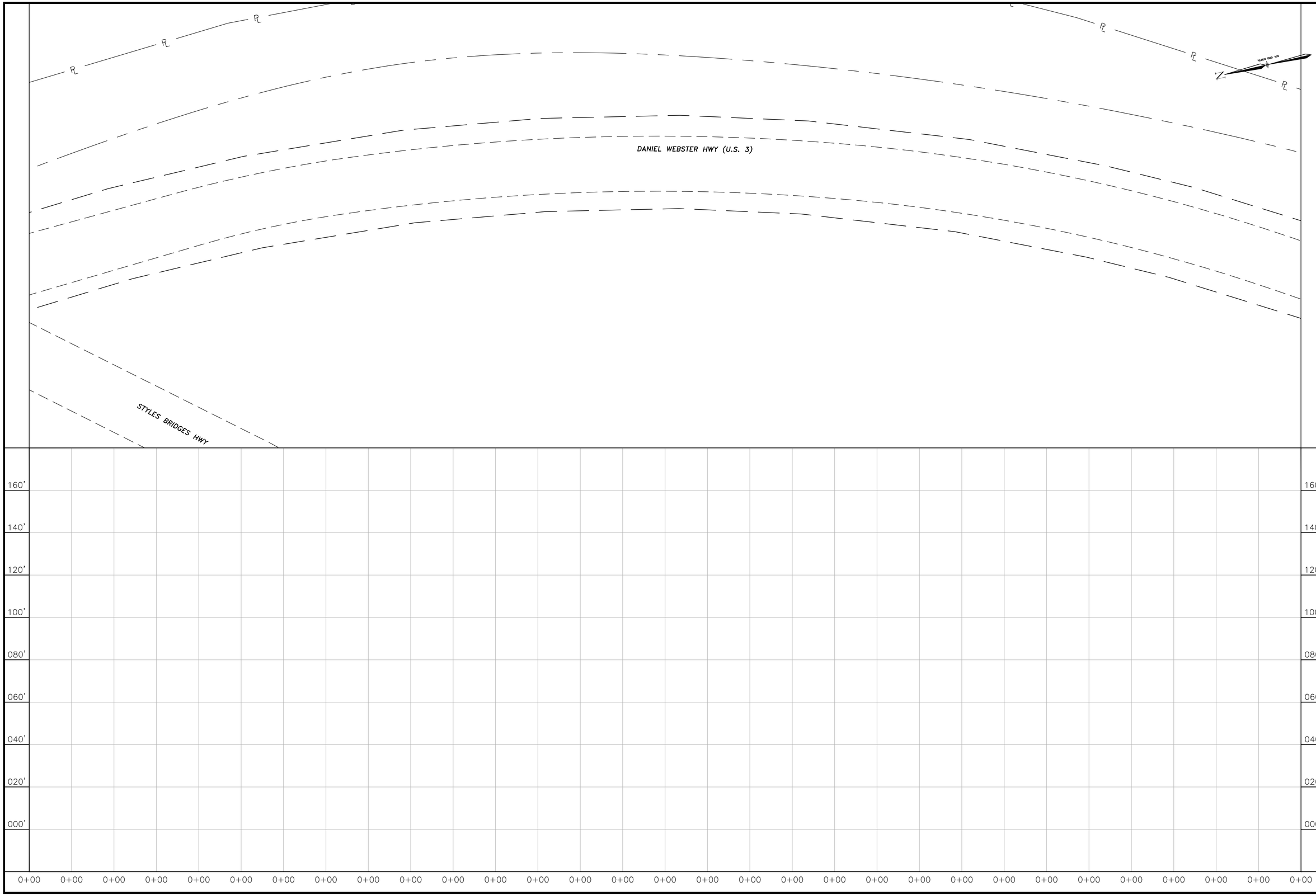

NO.	REVISION	DATE	DRWN	CHKD	APPRV.
6	REV6	.	.	.	.
5	REV5	.	.	.	.
4	REV4	.	.	.	.
3	REV3	.	.	.	.
2	REV2	.	.	.	.
A	PERMIT PACKAGE	4/03/15	CDK	NDS	.

THE NORTHERN PASS

Transmission Business

A

NPT
WOODSTOCK–BRIDGEWATER (ROUTE 3)
UNDERGROUND ALIGNMENT–93

DATE:mm/dd/yyyy

SCALE: H 1=30', V 1=10'

DES: . CHK: .
DRW: . APR: .
TOWN: CAMPTON
TRANSMISSION LINE: WBR3
MILE NO:
DISCIPLINE/SHT NO. .
SHEET OF
WBR3C193

REVISION: 01/23/2014



NO.	REVISION	DATE	DRWN	CHKD	APPRV.
6	REV6	.	.	.	.
5	REV5	.	.	.	.
4	REV4	.	.	.	.
3	REV3	.	.	.	.
2	REV2	.	.	.	.
A	PERMIT PACKAGE	4/03/15	CDK	NDS	.

THE NORTHERN PASS
Transmission Business

A

NPT
WOODSTOCK-BRIDGEWATER (ROUTE 3)
UNDERGROUND ALIGNMENT-94

SCALE: H 1"=30', V 1"=10'
DATE:mm/dd/yyyy

DES: . CHK: .
DRW: . APR: .

TOWN: CAMPTON

TRANSMISSION LINE: WBR3

MILE NO:

DISCIPLINE/SHT NO. .

SHEET OF

WBR3C194

REVISION: 01/23/2014

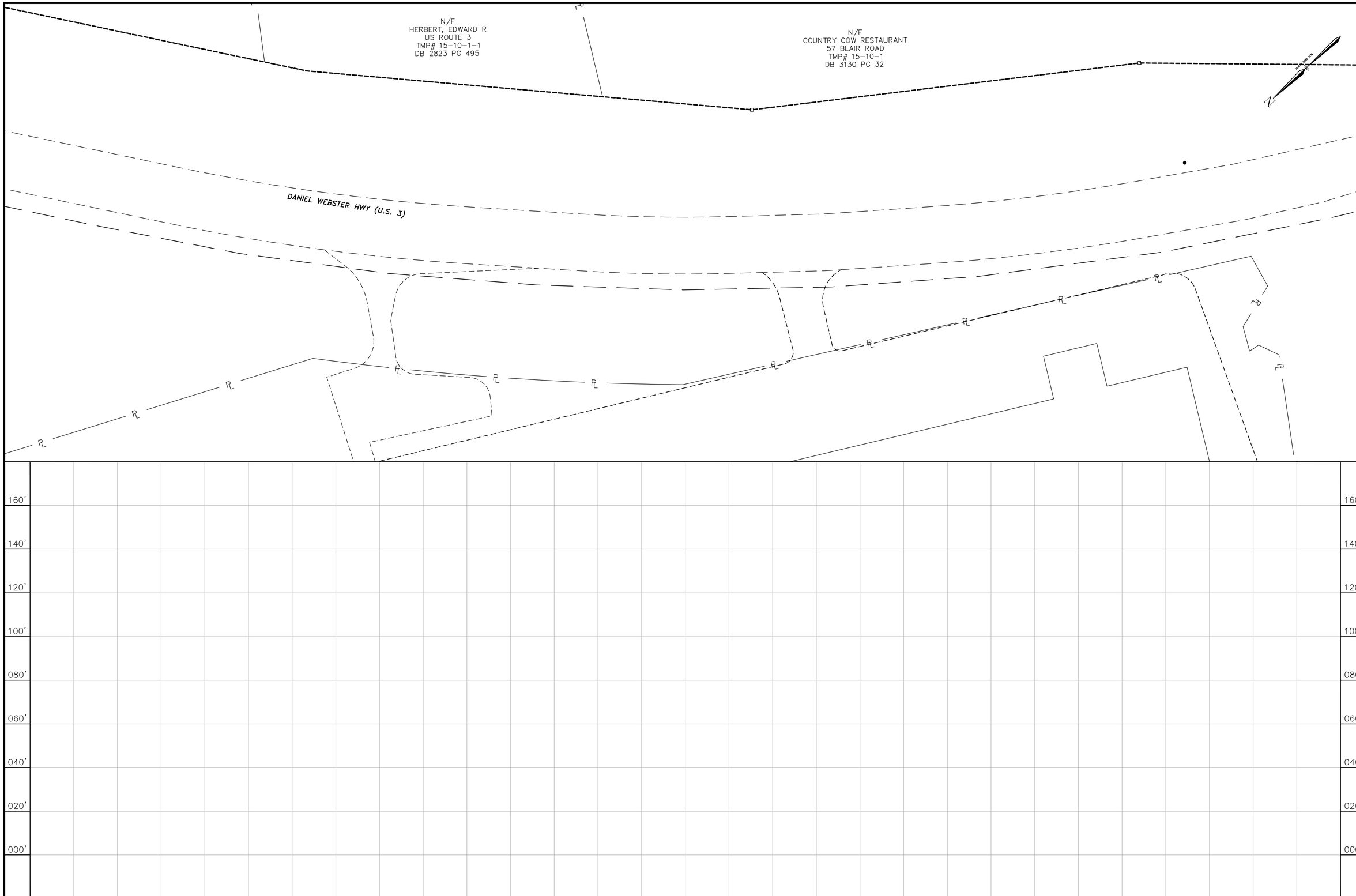

NO.	REVISION	DATE	DRWN	CHKD	APPRV.
6	REV6	.	.	.	.
5	REV5	.	.	.	.
4	REV4	.	.	.	.
3	REV3	.	.	.	.
2	REV2	.	.	.	.
A	PERMIT PACKAGE	4/03/15	CDK	NDS	

THE NORTHERN PASS

Transmission Business

A

NPT
WOODSTOCK–BRIDGEWATER (ROUTE 3)
UNDERGROUND ALIGNMENT–95

DATE:mm/dd/yyyy

SCALE: H 1=30', V 1=10'

DES: . CHK: .
DRW: . APR: .
TOWN: CAMPTON
TRANSMISSION LINE: WBR3
MILE NO:
DISCIPLINE/SHT NO. .
SHEET OF
WBR3C195

REVISION: 01/23/2014

N/F
COUNTRY COW RESTAURANT
57 BLAIR ROAD
TMP# 15-10-1
DB 3130 PG 32

(CONTROLLED ACCESS ROW)

G.C.R.D. PLAN # 11107

BLAIR RD

N/F
MARCH, JOHN
1486 US RT 3
TMP# 15-9-12
DB 1692 PG 198

G.C.R.D. PLAN # 1807

N/F
SMITH, J. BARRY
1482 US RT 3
TMP# 15-9-11
DB 3264 PG 668

N/F
FARINA, ROBERT C.
1472 US RT 3
TMP# 15-9-10
DB 3628 PG 304

G.C.R.D. PLAN # 1807

DANIEL WEBSTER HWY (U.S. 3)

N/F
WINQUIST, CARL A
13 WINQUIST ROAD
TMP#15-3-41791
DB 2486 PG 170

(LIMITED ACCESS ROW)

DOT PLAN # P3801E

N/F
CLOGSTON, JAMES L.
1467 US RT 3
TMP# 15-7-3
DB 2300 PG 67

G.C.R.D. PLAN # 1247-87

N/F
DEGREENIA, EVELYN J.
387 EAST HOLDERNESS ROAD
TMP# 15-7-1
DB 3301 PG 858

G.C.R.D. PLAN # 1247-87

N/F
NICHOLS, BRANDON & AMY
1475 US RT 3
TMP# 15-7-2
DB 3794 PG 404

N/F
CLOGSTON, JAMES L.
1467 US RT 3
TMP# 15-7-3
DB 2300 PG 67

160' 140' 120' 100' 080' 060' 040' 020' 000'

0+00 0+00 0+00 0+00 0+00 0+00 0+00 0+00 0+00 0+00 0+00 0+00 0+00 0+00 0+00 0+00 0+00 0+00 0+00 0+00 0+00 0+00 0+00 0+00 0+00 0+00 0+00 0+00 0+00 0+00 0+00

NO.	REVISION	DATE	DRWN	CHKD	APPRV.
6	REV6				
5	REV5				
4	REV4				
3	REV3				
2	REV2				
A	PERMIT PACKAGE	4/03/15	CDK	NDS	

THE NORTHERN PASS

Transmission Business

A

NPT
WOODSTOCK–BRIDGEWATER (ROUTE 3)
UNDERGROUND ALIGNMENT–96

DATE:mm/dd/yyyy

SCALE: H 1=30' V 1=10'

DES: . CHK: .
DRW: . APR: .
TOWN: CAMPTON
TRANSMISSION LINE: WBR3
MILE NO:
DISCIPLINE/SHT NO. .
SHEET OF
WBR3C196

REVISION: 01/23/2014

N/F
RED SLEIGH CONDOMINIUMS
RED SLEIGH ROAD
TMP# 15-9-9
DB ? PG ?

N/F
CAMPTON, TOWN OF
US RT 3
TMP# 15-9-8
DB 2688 PG 771

G.C.R.D. PLAN # 180

G.C.R.D. PLAN # 10662

DANIEL WEBSTER HWY (U.S. 3)

G.C.R.D. PLAN # 1512

G.C.R.D. PLAN # 1512

N/F
CLOGSTON, JAMES L.
1467 US RT 3
TMP# 15-7-3
DB 2300 PG 67

N/F
DEMERS JR., ROGER R.
1451 US RT 3
TMP# 15-7-4
DB 3830 PG 314

N/F
TUCKAWAY REALTY TRUST
1439 US RT 3
TMP# 15-7-5
DB 2572 PG 853

160' 140' 120' 100' 080' 060' 040' 020' 000'

0+00 0+00 0+00 0+00 0+00 0+00 0+00 0+00 0+00 0+00 0+00 0+00 0+00 0+00 0+00 0+00 0+00 0+00 0+00 0+00 0+00 0+00 0+00 0+00 0+00 0+00 0+00 0+00 0+00 0+00 0+00 0+00

NO.	REVISION	DATE	DRWN	CHKD	APPR.
6	REV6				
5	REV5				
4	REV4				
3	REV3				
2	REV2				
A	PERMIT PACKAGE	4/03/15	CDK	NDS	

THE NORTHERN PASS
Transmission Business

A

NPT
WOODSTOCK-BRIDGEWATER (ROUTE 3)
UNDERGROUND ALIGNMENT-97

DATE:mm/dd/yyyy

SCALE: H 1=30', V 1=10'

DES: . CHK: .
DRW: . APR: .

TOWN: CAMPTON

TRANSMISSION LINE: WBR3

MILE NO: .

DISCIPLINE/SHT NO. .

SHEET OF

WBR3C197

REVISION: 01/23/2014

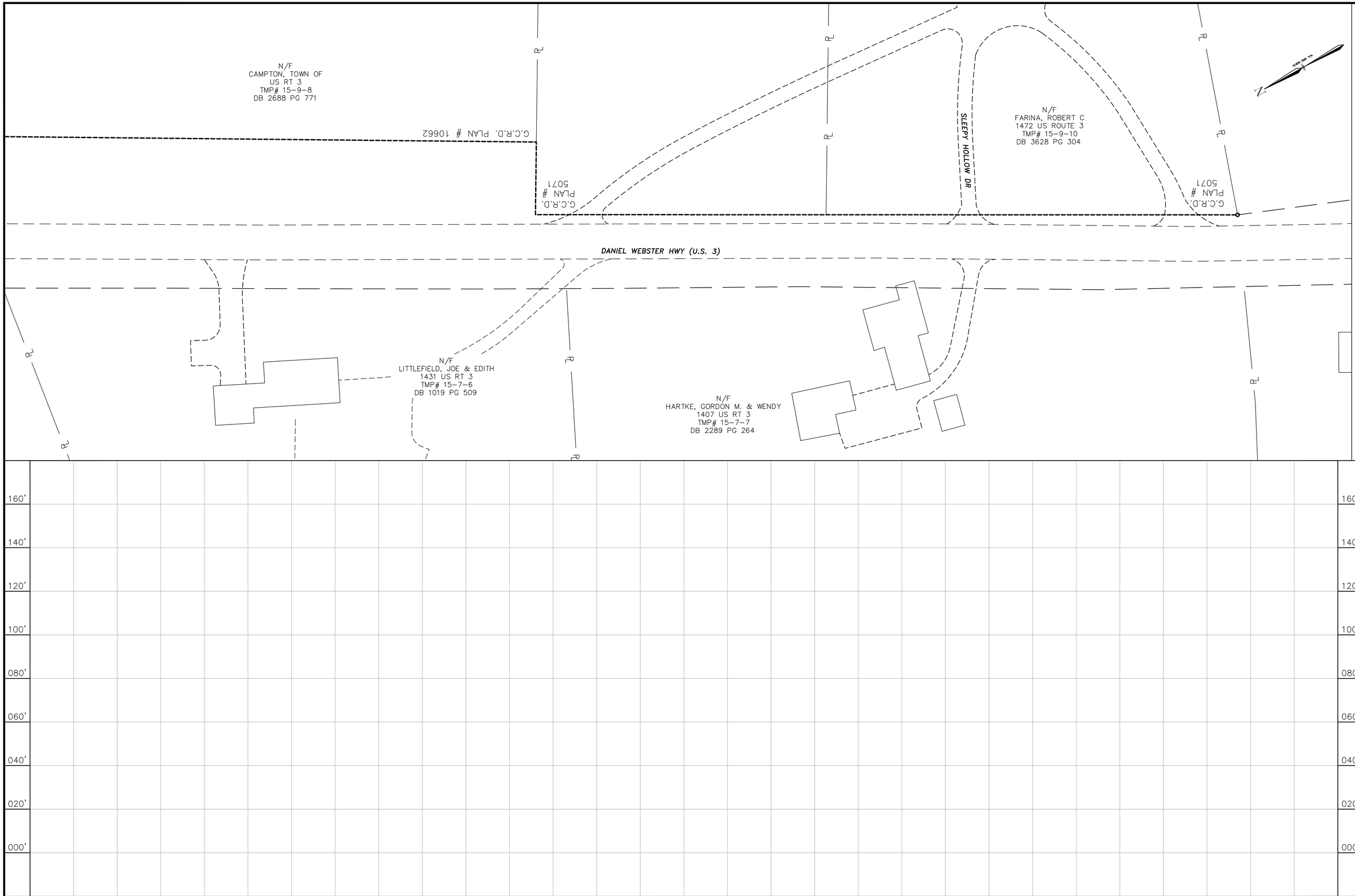

NO.	REVISION	DATE	DRWN	CHKD	APPRV.
6	REV6	.	.	.	.
5	REV5	.	.	.	.
4	REV4	.	.	.	.
3	REV3	.	.	.	.
2	REV2	.	.	.	.
A	PERMIT PACKAGE	4/03/15	CDK	NDS	

THE NORTHERN PASS

Transmission Business

A

NPT
WOODSTOCK–BRIDGEWATER (ROUTE 3)
UNDERGROUND ALIGNMENT–98

DATE:mm/dd/yyyy

SCALE: H 1=30', V 1=10'

DES: . CHK: .
DRW: . APR: .
TOWN: CAMPTON
TRANSMISSION LINE: WBR3
MILE NO:
DISCIPLINE/SHT NO. .
SHEET OF
WBR3C198

REVISION: 01/23/2014

NO.	REVISION	DATE	DRWN	CHKD	APPRV.
6	REV6	.	.	.	.
5	REV5	.	.	.	.
4	REV4	.	.	.	.
3	REV3	.	.	.	.
2	REV2	.	.	.	.
A	PERMIT PACKAGE	4/03/15	CDK	NDS	

THE NORTHERN PASS

Transmission Business

A

NPT
WOODSTOCK–BRIDGEWATER (ROUTE 3)
UNDERGROUND ALIGNMENT–99

DATE: mm/dd/yyyy

SCALE: H 1=30', V 1=10'

DES: . CHK: .
DRW: . APR: .

TOWN: CAMPTON

TRANSMISSION LINE: WBR3

MILE NO:

DISCIPLINE/SHT NO. .

SHEET OF

WBR3C199

REVISION: 01/23/2014

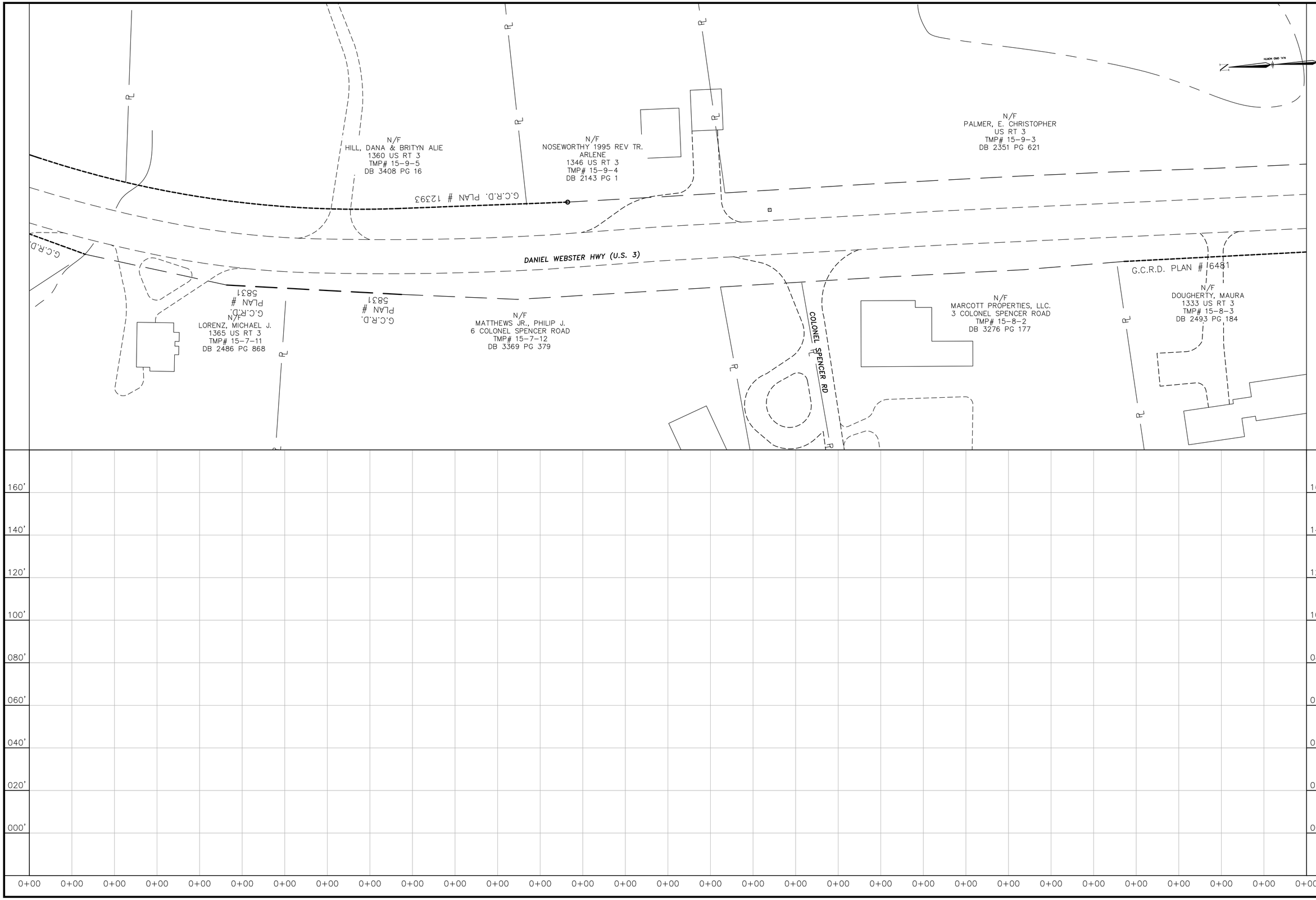

NO.	REVISION	DATE	DRWN	CHKD	APPRV.
6	REV6				
5	REV5				
4	REV4				
3	REV3				
2	REV2				
A	PERMIT PACKAGE	4/03/15	CDK	NDS	

THE NORTHERN PASS

Transmission Business

A

NPT
WOODSTOCK–BRIDGEWATER (ROUTE 3)
UNDERGROUND ALIGNMENT–100

DATE:mm/dd/yyyy

SCALE: H 1=30' V 1=10'

DES: . CHK: .
DRW: . APR: .
TOWN: CAMPTON
TRANSMISSION LINE: WBR3
MILE NO:
DISCIPLINE/SHT NO. .
SHEET OF
WBR3C200

REVISION: 01/23/2014

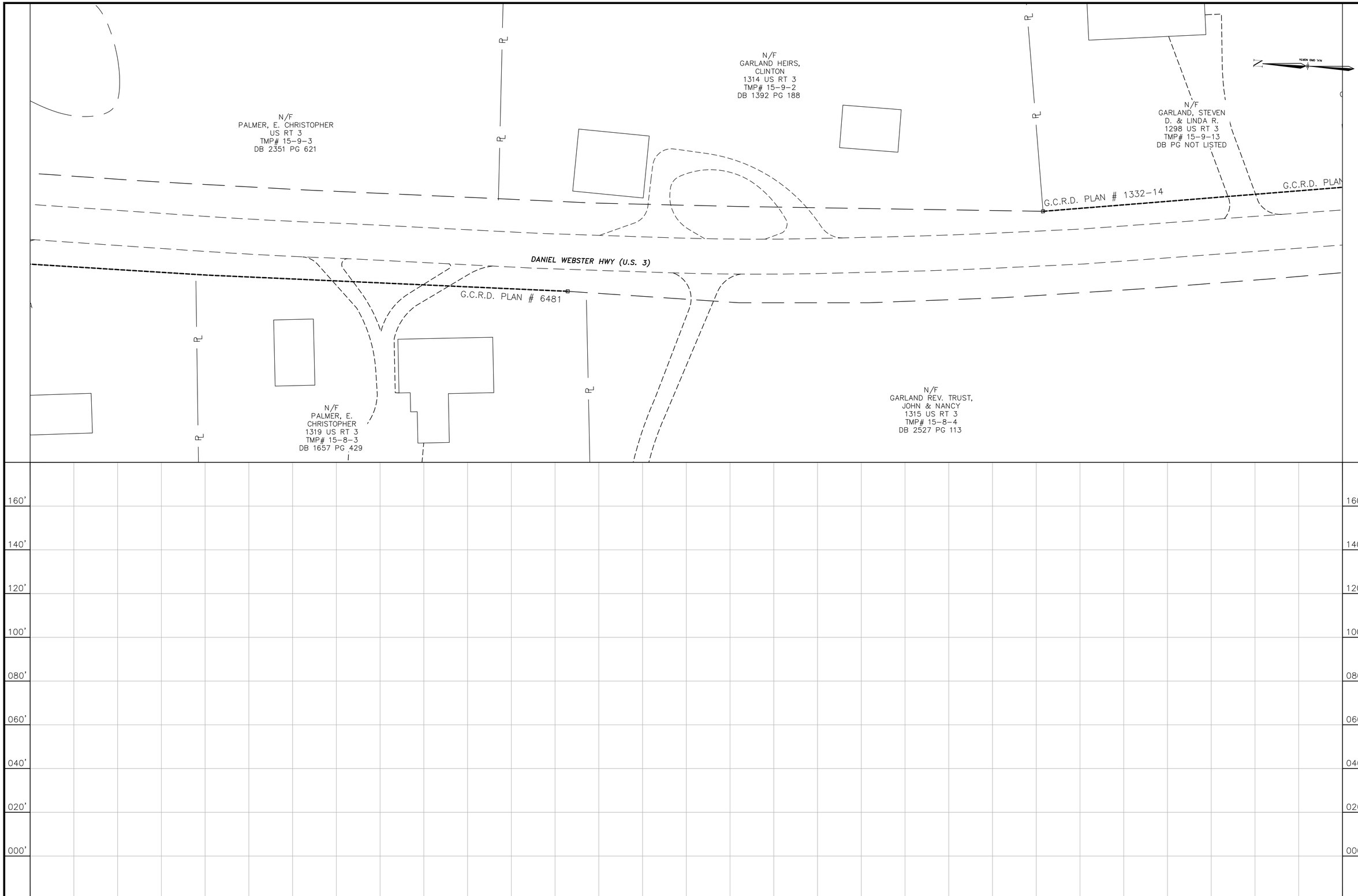

NO.	REVISION	DATE	DRWN	CHKD	APPRV.
6	REV6	.	.	.	.
5	REV5	.	.	.	.
4	REV4	.	.	.	.
3	REV3	.	.	.	.
2	REV2	.	.	.	.
A	PERMIT PACKAGE	4/03/15	CDK	NDS	

THE NORTHERN PASS

Transmission Business

A

NPT
WOODSTOCK-BRIDGEWATER (ROUTE 3)
UNDERGROUND ALIGNMENT-101

DATE:mm/dd/yyyy

SCALE: H 1=30' V 1=10'

DES: . CHK: .
DRW: . APR: .
TOWN: CAMPTON
TRANSMISSION LINE: WBR3
MILE NO:
DISCIPLINE/SHT NO. .
SHEET OF
WBR3C201

REVISION: 01/23/2014

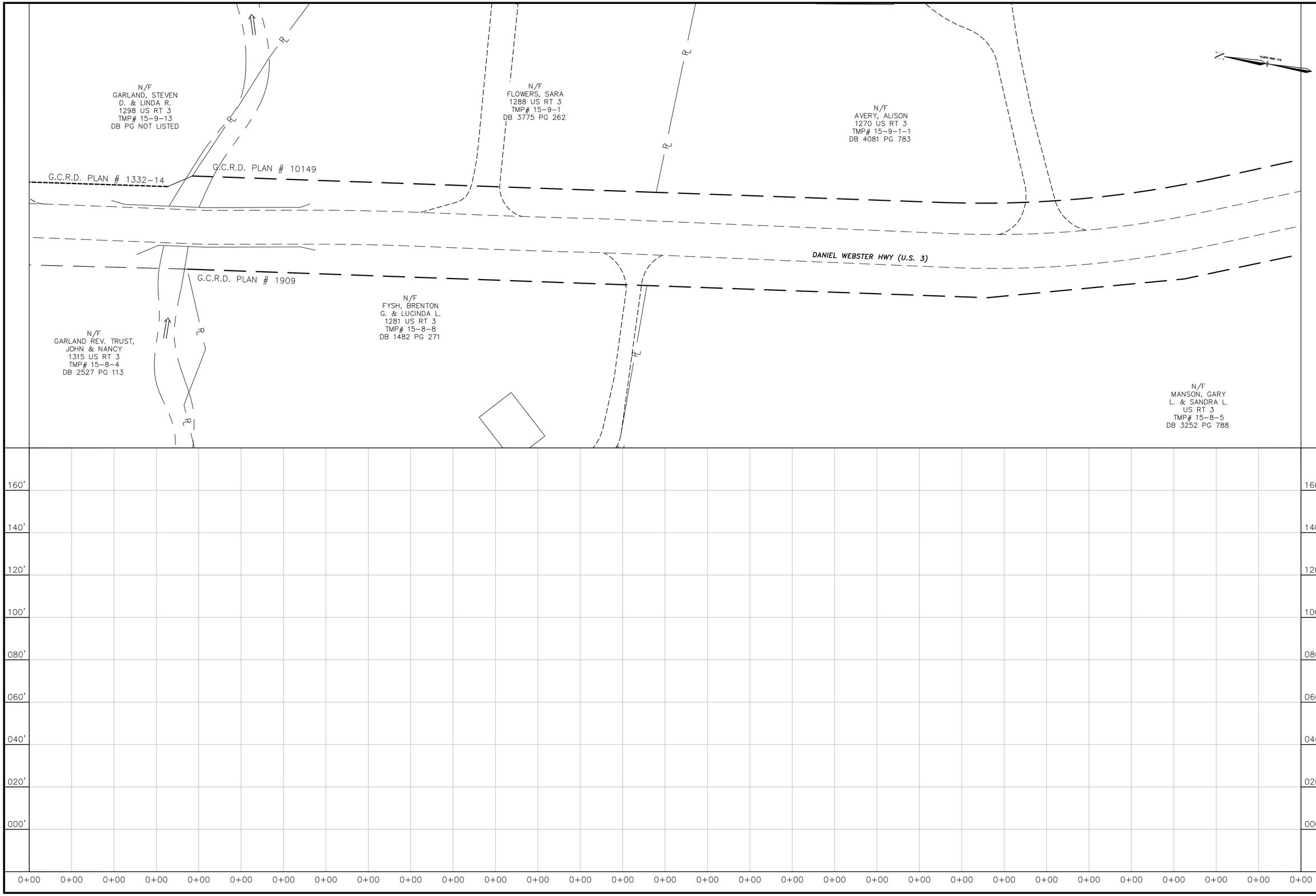

NO.	REVISION	DATE	DRWN	CHKD	APPRV.
6	REV6	.	.	.	.
5	REV5	.	.	.	.
4	REV4	.	.	.	.
3	REV3	.	.	.	.
2	REV2	.	.	.	.
A	PERMIT PACKAGE	4/03/15	CDK	NDS	

THE NORTHERN PASS

Transmission Business

A

NPT
WOODSTOCK-BRIDGEWATER (ROUTE 3)
UNDERGROUND ALIGNMENT-102

DATE:mm/dd/yyyy

SCALE: H 1=30' V 1=10'

DES: . CHK: .
DRW: . APR: .
TOWN: CAMPTON
TRANSMISSION LINE: WBR3
MILE NO:
DISCIPLINE/SHT NO. .
SHEET OF
WBR3C202

REVISION: 01/23/2014

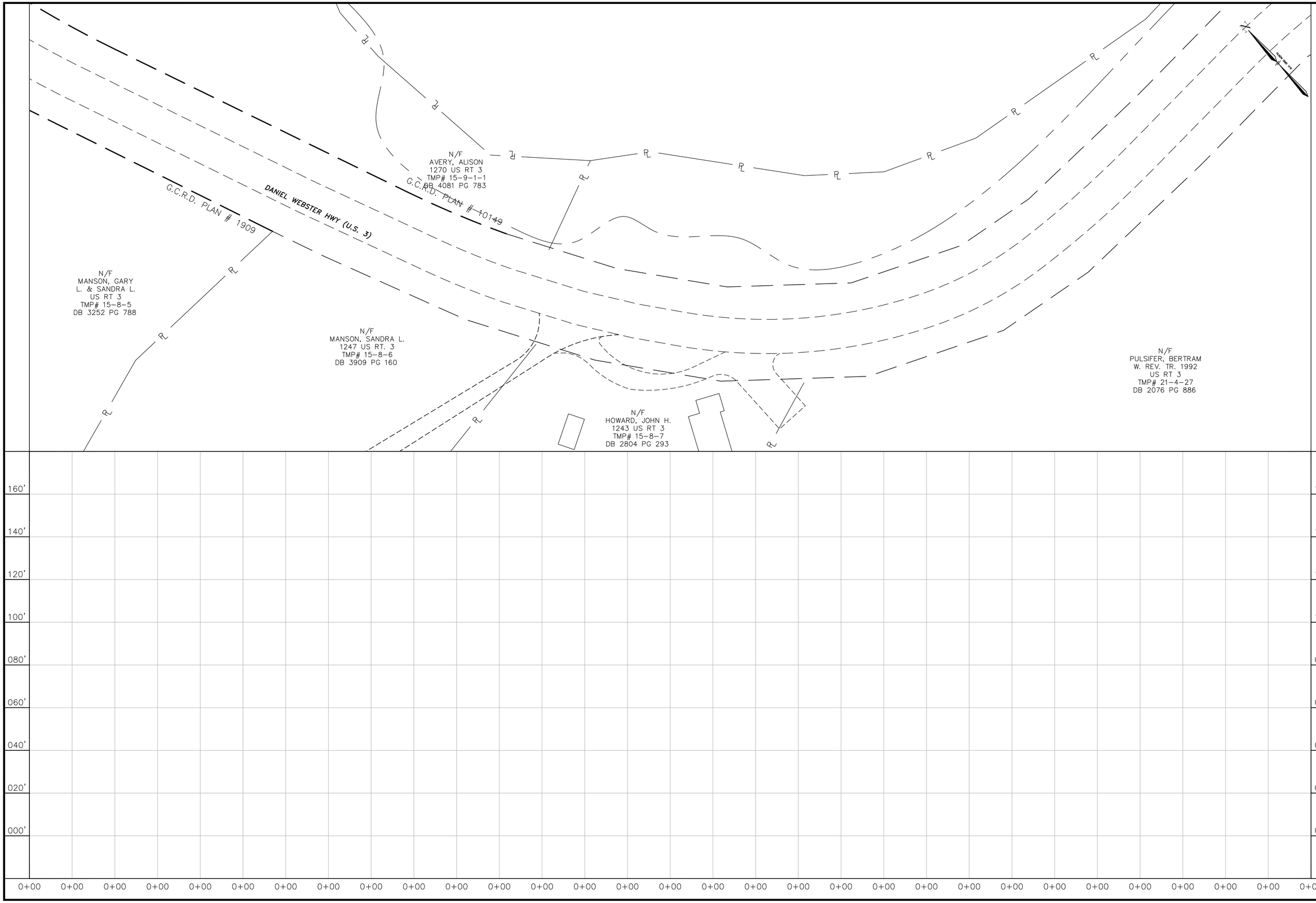

NO.	REVISION	DATE	DRWN	CHKD	APPRV.
6	REV6	.	.	.	.
5	REV5	.	.	.	.
4	REV4	.	.	.	.
3	REV3	.	.	.	.
2	REV2	.	.	.	.
A	PERMIT PACKAGE	4/03/15	CDK	NDS	.

THE NORTHERN PASS

Transmission Business

A

NPT
WOODSTOCK–BRIDGEWATER (ROUTE 3)
UNDERGROUND ALIGNMENT–103

DATE:mm/dd/yyyy

SCALE: H 1=30' V 1=10'

DES: . CHK: .
DRW: . APR: .
TOWN: CAMPTON
TRANSMISSION LINE: WBR3
MILE NO:
DISCIPLINE/SHT NO. .
SHEET OF
WBR3C203

REVISION: 01/23/2014

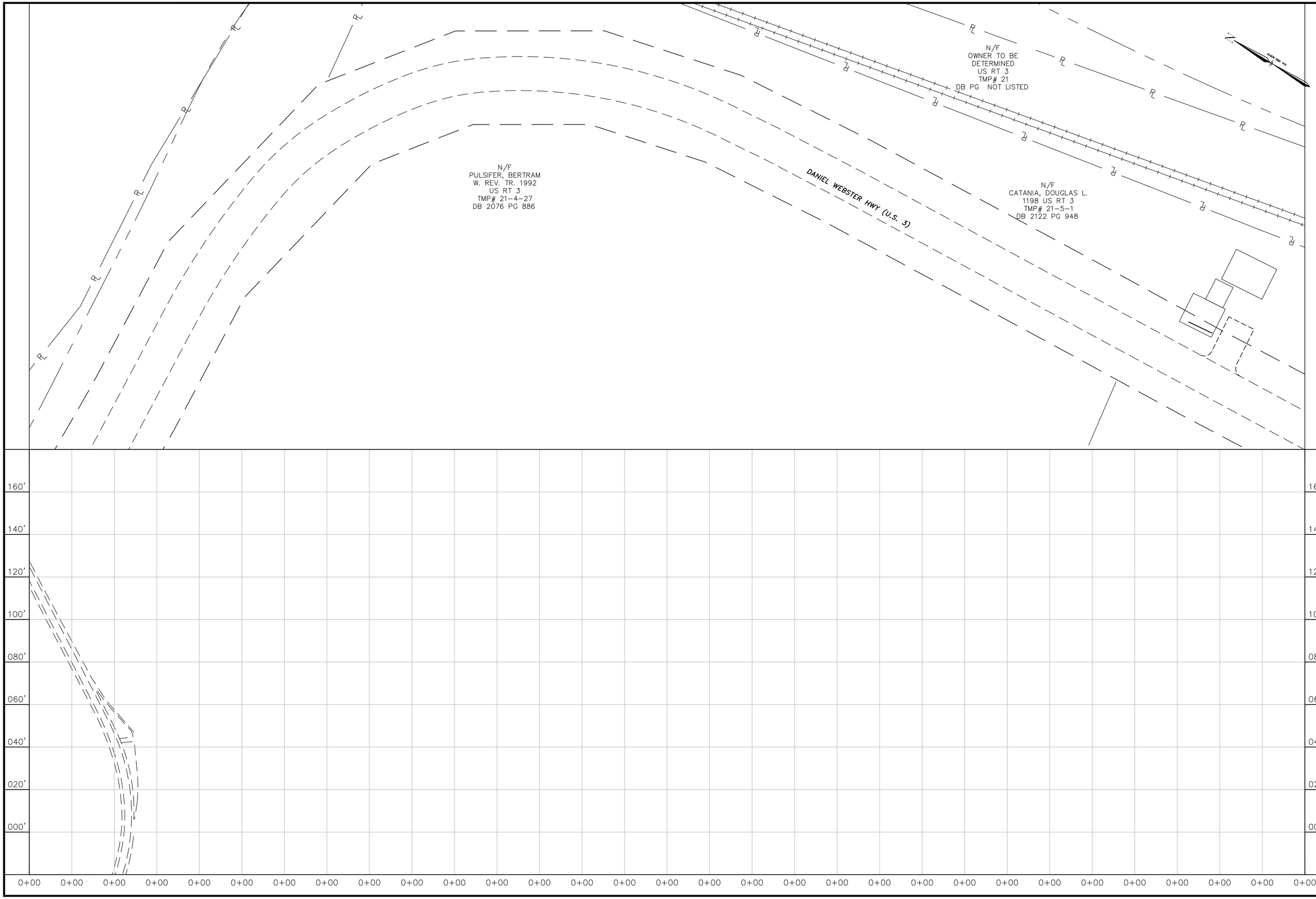

NO.	REVISION	DATE	DRWN	CHKD	APPRV.
6	REV6	.	.	.	.
5	REV5	.	.	.	.
4	REV4	.	.	.	.
3	REV3	.	.	.	.
2	REV2	.	.	.	.
A	PERMIT PACKAGE	4/03/15	CDK	NDS	

THE NORTHERN PASS

Transmission Business

A

NPT
WOODSTOCK–BRIDGEWATER (ROUTE 3)
UNDERGROUND ALIGNMENT–104

DATE:mm/dd/yyyy

SCALE: H 1=30' V 1=10'

DES: . CHK: .
DRW: . APR: .
TOWN: CAMPTON
TRANSMISSION LINE: WBR3
MILE NO:
DISCIPLINE/SHT NO. .
SHEET OF
WBR3C204

REVISION: 01/23/2014

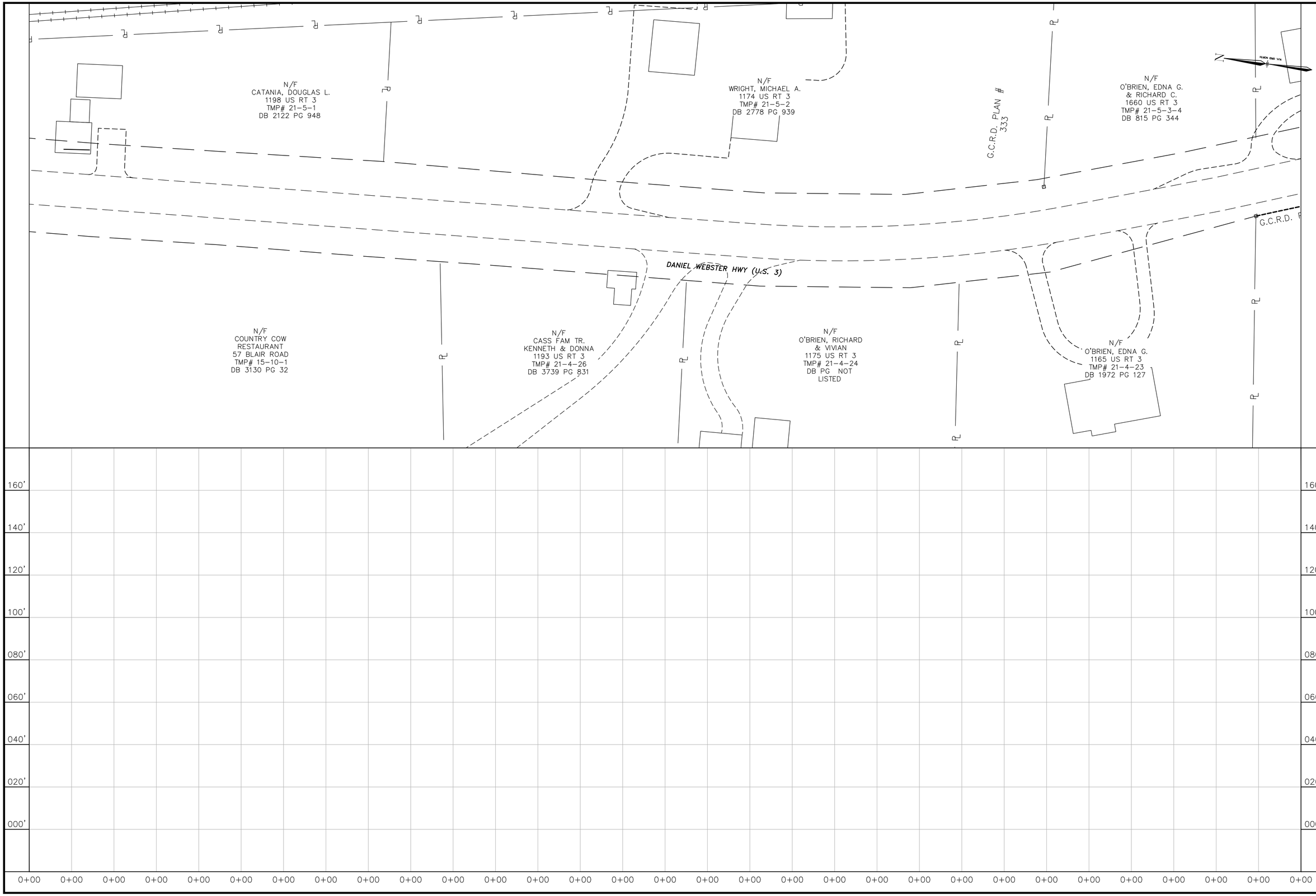

NO.	REVISION	DATE	DRWN	CHKD	APPRV.
6	REV6	.	.	.	.
5	REV5	.	.	.	.
4	REV4	.	.	.	.
3	REV3	.	.	.	.
2	REV2	.	.	.	.
A	PERMIT PACKAGE	4/03/15	CDK	NDS	

THE NORTHERN PASS

Transmission Business

A

NPT
WOODSTOCK–BRIDGEWATER (ROUTE 3)
UNDERGROUND ALIGNMENT–105

DATE:mm/dd/yyyy

SCALE: H 1=30' V 1=10'

DES: . CHK: .
DRW: . APR: .
TOWN: CAMPTON
TRANSMISSION LINE: WBR3
MILE NO:
DISCIPLINE/SHT NO. .
SHEET OF
WBR3C205

REVISION: 01/23/2014

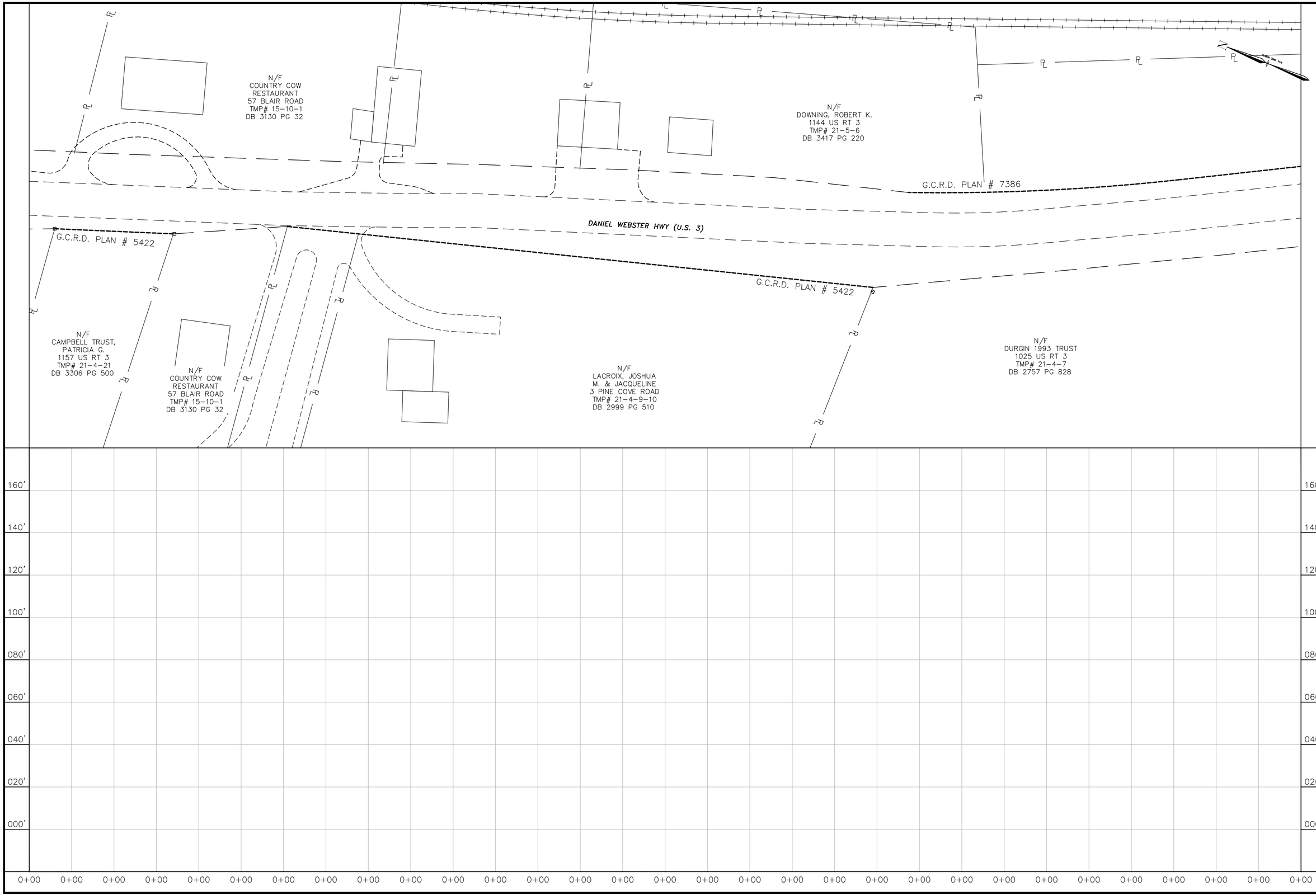

NO.	REVISION	DATE	DRWN	CHKD	APPRV.
6	REV6	.	.	.	.
5	REV5	.	.	.	.
4	REV4	.	.	.	.
3	REV3	.	.	.	.
2	REV2	.	.	.	.
A	PERMIT PACKAGE	4/03/15	CDK	NDS	

THE NORTHERN PASS

Transmission Business

A

NPT
WOODSTOCK–BRIDGEWATER (ROUTE 3)
UNDERGROUND ALIGNMENT–106

DATE:mm/dd/yyyy

SCALE: H 1=30' V 1=10'

DES: . CHK: .
DRW: . APR: .
TOWN: CAMPTON
TRANSMISSION LINE: WBR3
MILE NO:
DISCIPLINE/SHT NO. .
SHEET OF
WBR3C206

REVISION: 01/23/2014

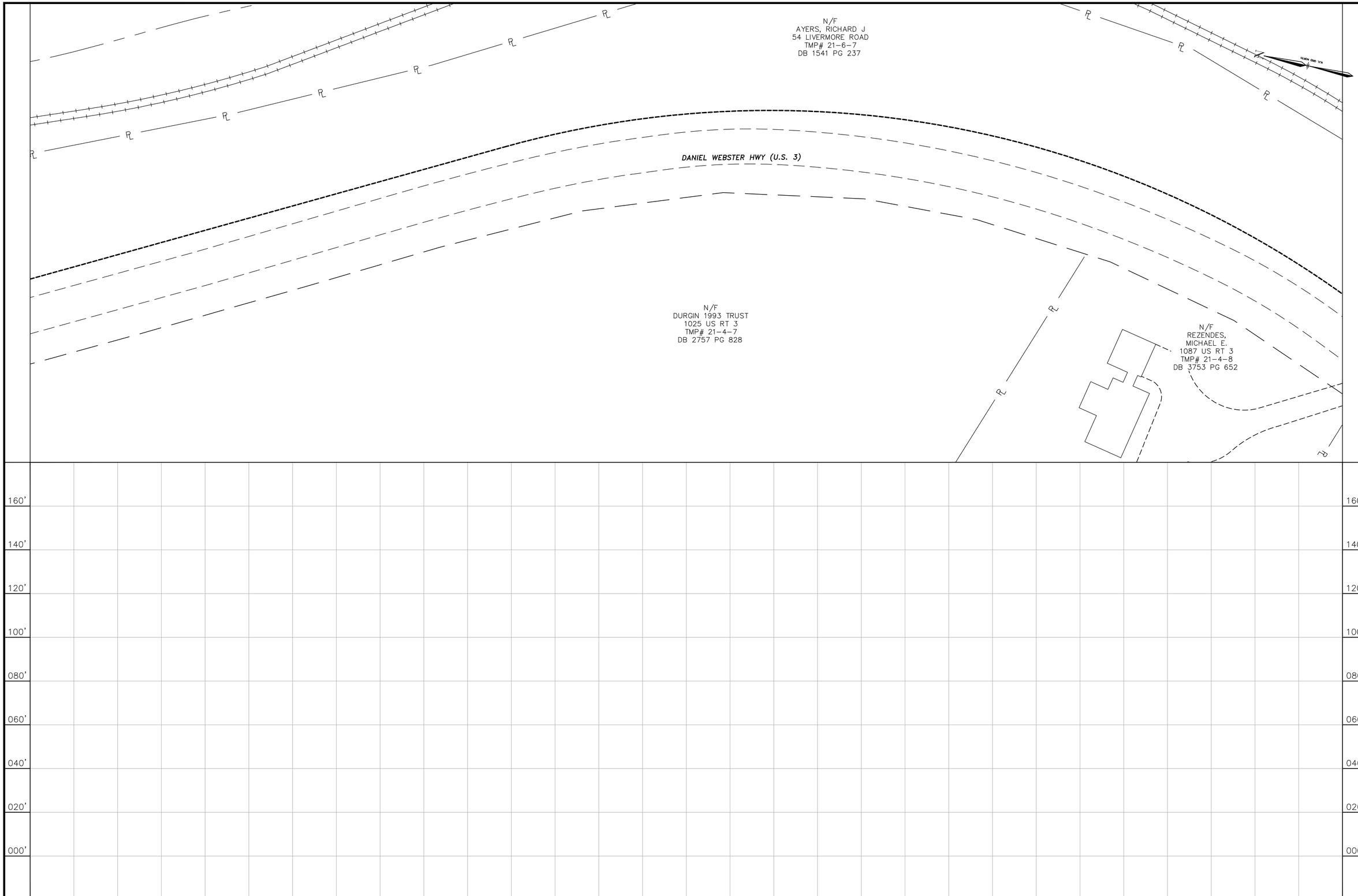

NO.	REVISION	DATE	DRWN	CHKD	APPRV.
6	REV6	.	.	.	.
5	REV5	.	.	.	.
4	REV4	.	.	.	.
3	REV3	.	.	.	.
2	REV2	.	.	.	.
A	PERMIT PACKAGE	4/03/15	CDK	NDS	.

THE NORTHERN PASS

Transmission Business

A

NPT
WOODSTOCK–BRIDGEWATER (ROUTE 3)
UNDERGROUND ALIGNMENT–107

DATE:mm/dd/yyyy

SCALE: H 1=30' V 1=10'

DES: . CHK: .
DRW: . APR: .
TOWN: CAMPTON
TRANSMISSION LINE: WBR3
MILE NO:
DISCIPLINE/SHT NO. .
SHEET OF

WBR3C207

REVISION: 01/23/2014

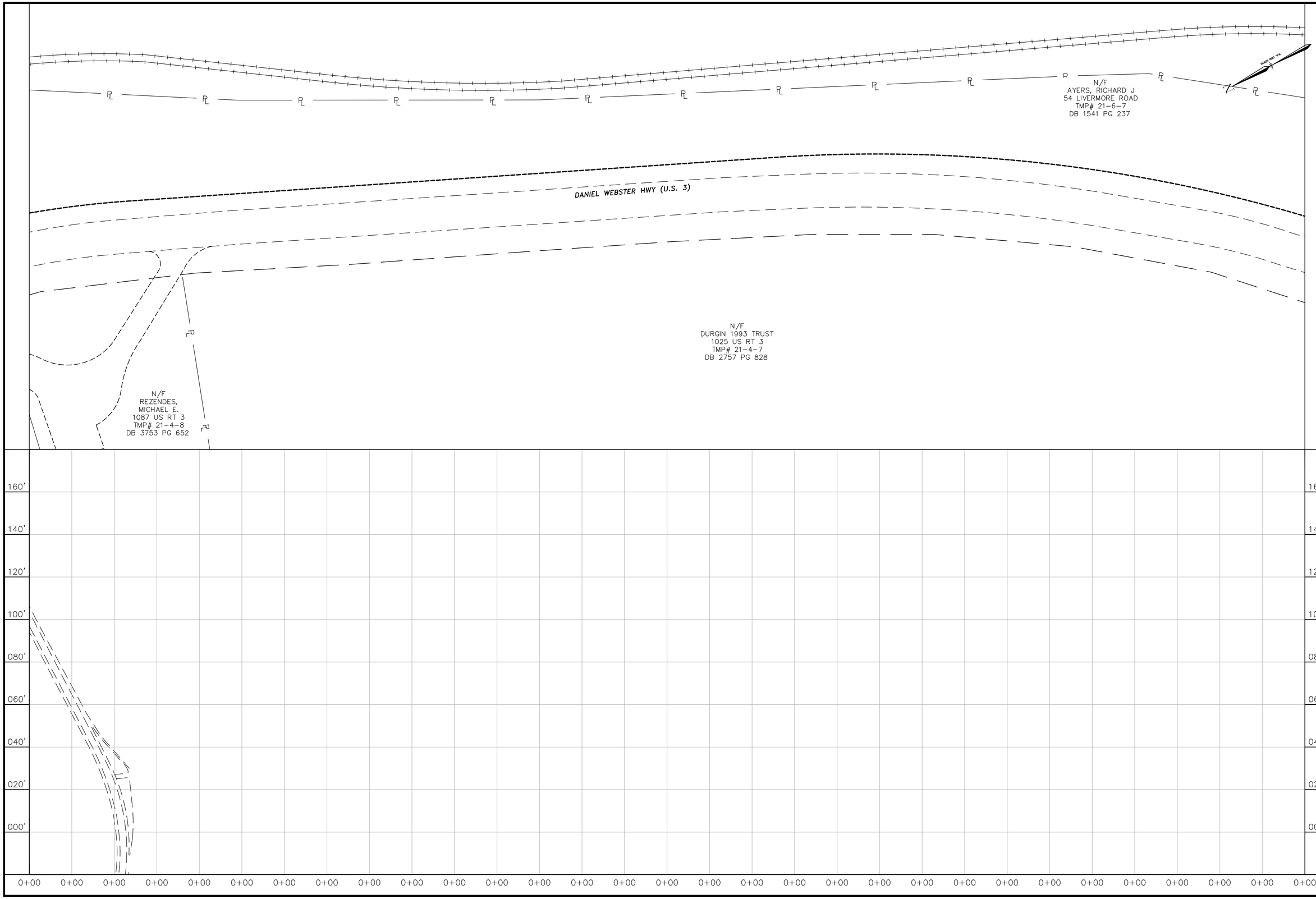

NO.	REVISION	DATE	DRWN	CHKD	APPRV.
6	REV6	.	.	.	.
5	REV5	.	.	.	.
4	REV4	.	.	.	.
3	REV3	.	.	.	.
2	REV2	.	.	.	.
A	PERMIT PACKAGE	4/03/15	CDK	NDS	.

THE NORTHERN PASS
Transmission Business

A

NPT
WOODSTOCK–BRIDGEWATER (ROUTE 3)
UNDERGROUND ALIGNMENT–108

DATE:mm/dd/yyyy
SCALE: H 1=30' V 1=10'

DES: . CHK: .
DRW: . APR: .
TOWN: CAMPTON
TRANSMISSION LINE: WBR3
MILE NO:
DISCIPLINE/SHT NO. .
SHEET OF
WBR3C208

REVISION: 01/23/2014

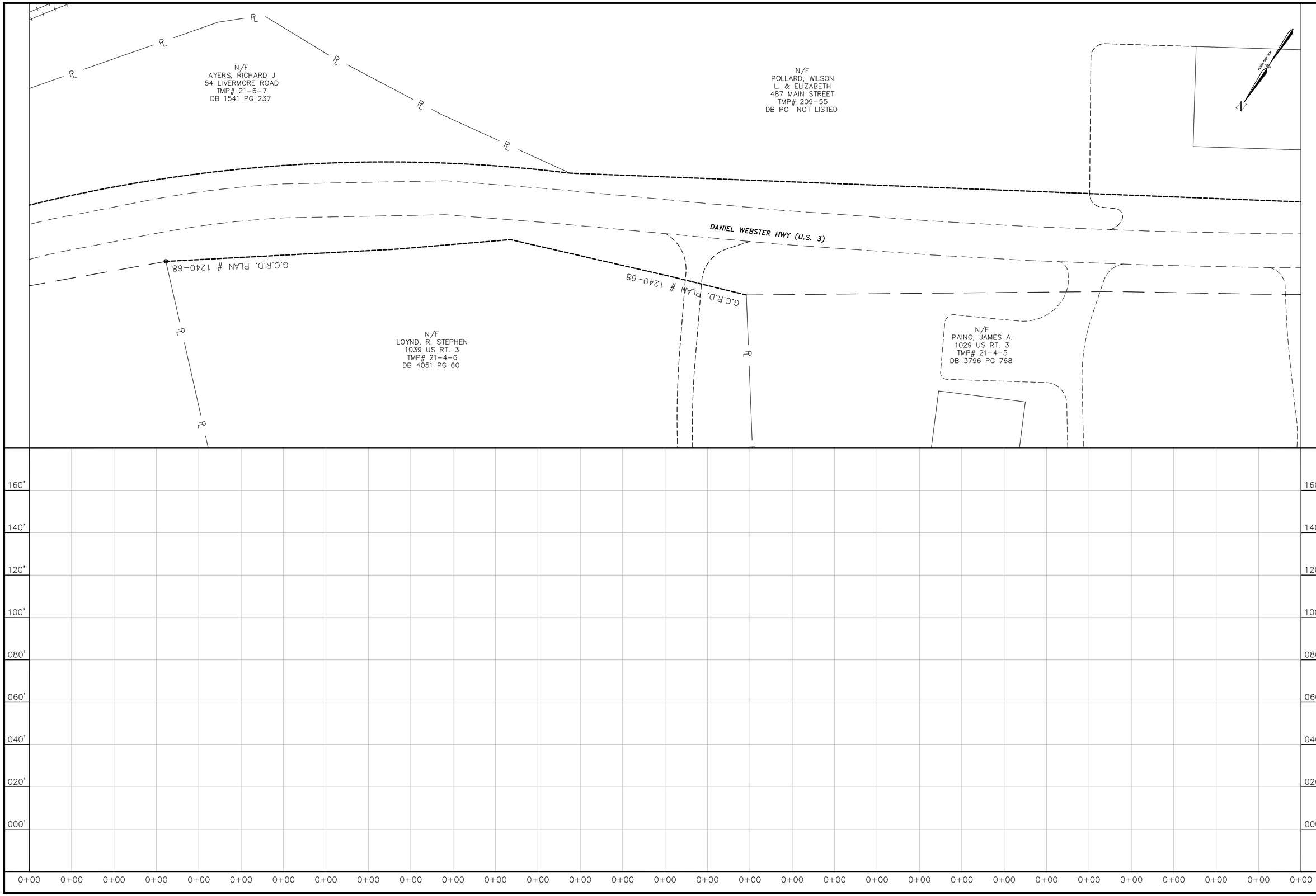

NO.	REVISION	DATE	DRWN	CHKD	APPRV.
6	REV6	.	.	.	.
5	REV5	.	.	.	.
4	REV4	.	.	.	.
3	REV3	.	.	.	.
2	REV2	.	.	.	.
A	PERMIT PACKAGE	4/03/15	CDK	NDS	.

THE NORTHERN PASS

Transmission Business

A

NPT
WOODSTOCK–BRIDGEWATER (ROUTE 3)
UNDERGROUND ALIGNMENT–109

DATE:mm/dd/yyyy

SCALE: H 1=30' V 1=10'

DES: . CHK: .
DRW: . APR: .
TOWN: CAMPTON
TRANSMISSION LINE: WBR3
MILE NO:
DISCIPLINE/SHT NO. .
SHEET OF
WBR3C209

REVISION: 01/23/2014

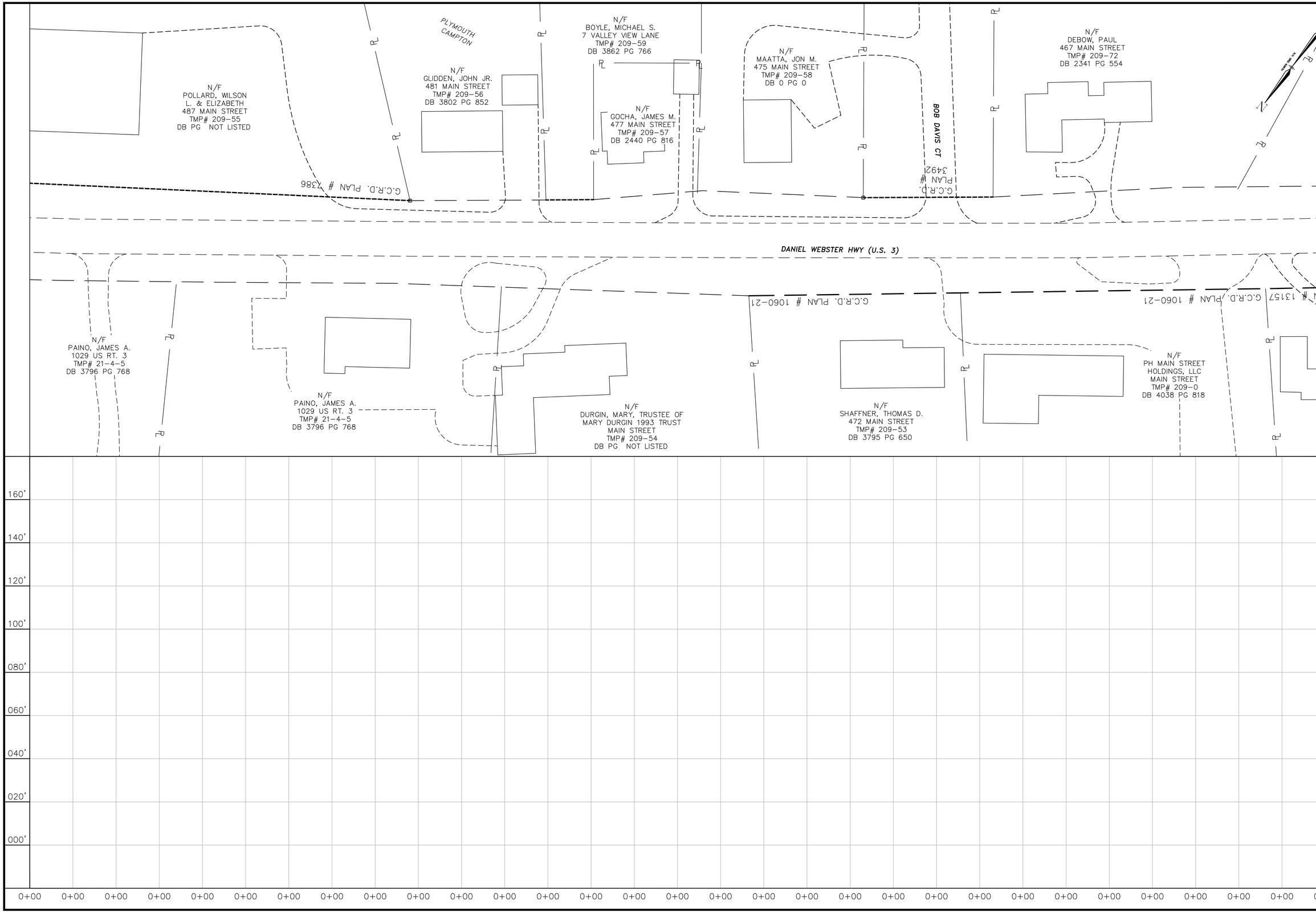

NO.	REVISION	DATE	DRWN	CHKD	APPRV.
6	REV6	.	.	.	.
5	REV5	.	.	.	.
4	REV4	.	.	.	.
3	REV3	.	.	.	.
2	REV2	.	.	.	.
A	PERMIT PACKAGE	4/03/15	CDK	NDS	

THE NORTHERN PASS
Transmission Business

A

NPT
WOODSTOCK–BRIDGEWATER (ROUTE 3)
UNDERGROUND ALIGNMENT–110

DATE: mm/dd/yyyy
SCALE: H 1=30', V 1=10'

DES: . CHK: .
DRW: . APR: .
TOWN: CAMPTON
TRANSMISSION LINE: WBR3
MILE NO:
DISCIPLINE/SHT NO. .
SHEET OF
WBR3C210

REVISION: 01/23/2014

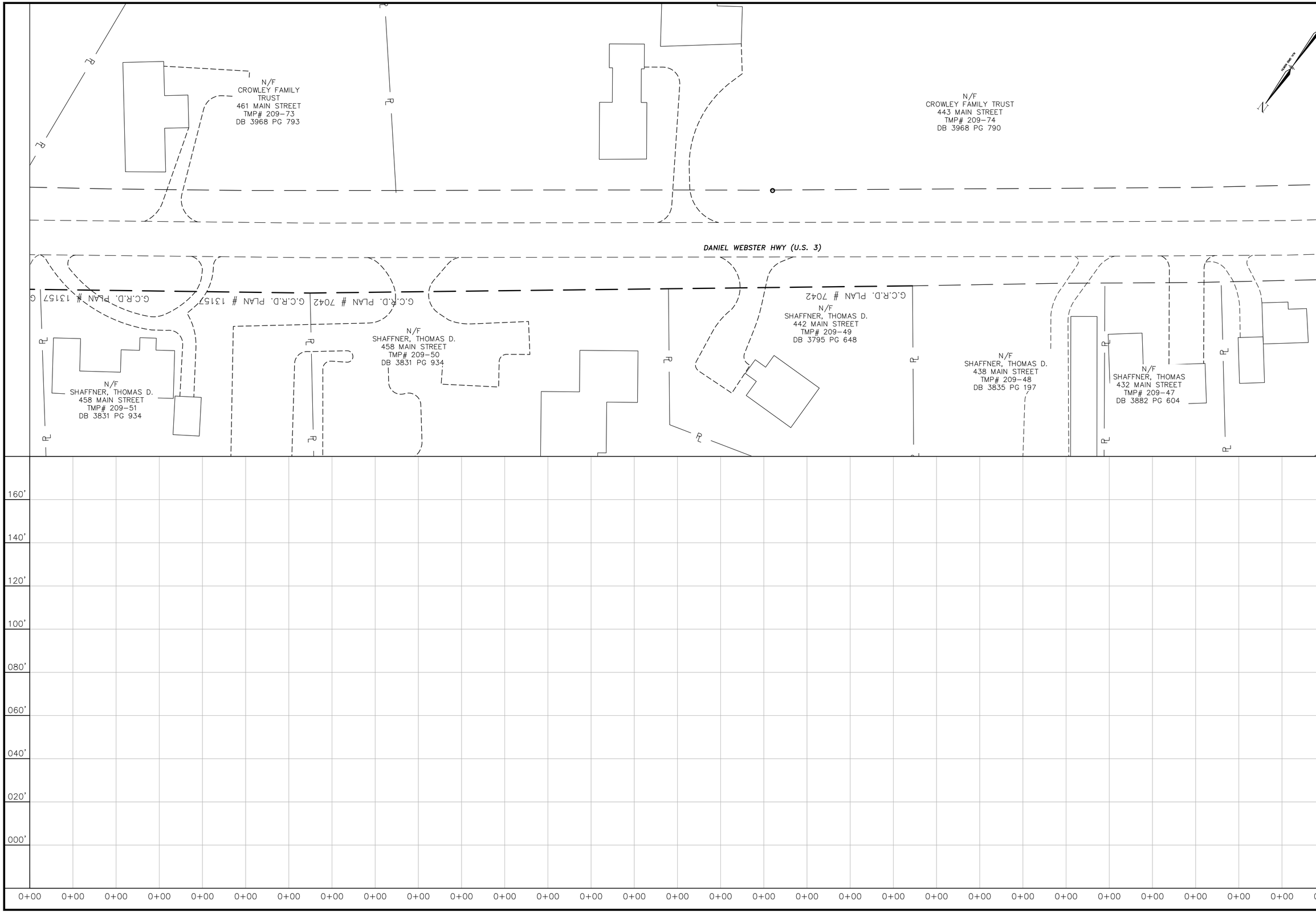

NO.	REVISION	DATE	DRWN	CHKD	APPR.
6	REV6	.	.	.	.
5	REV5	.	.	.	.
4	REV4	.	.	.	.
3	REV3	.	.	.	.
2	REV2	.	.	.	.
A	PERMIT PACKAGE	4/03/15	CDK	NDS	.

THE NORTHERN PASS

Transmission Business

A

NPT
WOODSTOCK–BRIDGEWATER (ROUTE 3)
UNDERGROUND ALIGNMENT–111

DATE:mm/dd/yyyy

SCALE: H 1=30' V 1=10'

DES: . CHK: .
DRW: . APR: .

TOWN: PLYMOUTH

TRANSMISSION LINE: WBR3

MILE NO:

DISCIPLINE/SHT NO. .

SHEET OF

WBR3C211

REVISION: 01/23/2014



NO.	REVISION	DATE	DRWN.	CHKD	APPRV.
6	REV6	.	.	.	.
5	REV5	.	.	.	.
4	REV4	.	.	.	.
3	REV3	.	.	.	.
2	REV2	.	.	.	.
A	PERMIT PACKAGE	4/03/15	CDK	NDS	

THE NORTHERN PASS

Transmission Business

A

NPT
WOODSTOCK–BRIDGEWATER (ROUTE 3)
UNDERGROUND ALIGNMENT–112

DATE:mm/dd/yyyy

SCALE: H 1=30' V 1=10'

DES: . CHK: .
DRW: . APR: .

TOWN: PLYMOUTH

TRANSMISSION LINE: WBR3

MILE NO:

DISCIPLINE/SHT NO. .

SHEET OF

WBR3C212

REVISION: 01/23/2014

STYLES BRIDGES HWY

N/F
PAINO, JAMES A.
1029 US RT. 3
TMP# 21-4-5
DB 3796 PG 768

N/F
ROBERTS
COMMUNICATIONS
NETWORK, INC.
339 MAIN STREET
TMP# 209-78
DB 3264 PG 365

G.C.R.D. PLAN # 10221

G.C.R.D. PLAN # 6787

DANIEL WEBSTER HWY (U.S. 3)

G.C.R.D. PLAN # 10402

G.C.R.D. PLAN # 3253

G.C.R.D. PLAN # 1270-59

PIPER NOTCH RD

N/F
WLC HOLDINGS, LLC
23 PIPER NOTCH ROAD
TMP# 209-35
DB 3767 PG 601

N/F
MACDONALD, JOHN J.
388 MAIN STREET
TMP# 209-34
DB PG NOT LISTED

N/F
MCMENIMEN, GEORGE C.
386 MAIN STREET
TMP# 209-33
DB PG NOT LISTED

N/F
LANE, GARY W.
384 MAIN STREET
TMP# 209-32
DB 2502 PG 137

N/F
THOMPSON, PETER B.
382 MAIN STREET
TMP# 209-31
DB 3708 PG 354

N/F
COLGAN, SCOTT P.
378 MAIN STREET
TMP# 209-30
DB 3344 PG 99

160' 140' 120' 100' 080' 060' 040' 020' 000'

0+00 0+00 0+00 0+00 0+00 0+00 0+00 0+00 0+00 0+00 0+00 0+00 0+00 0+00 0+00 0+00 0+00 0+00 0+00 0+00 0+00 0+00 0+00 0+00 0+00 0+00 0+00 0+00 0+00 0+00 0+00

NO.	REVISION	DATE	DRWN	CHKD	APPRV.
6	REV6	.	.	.	.
5	REV5	.	.	.	.
4	REV4	.	.	.	.
3	REV3	.	.	.	.
2	REV2	.	.	.	.
A	PERMIT PACKAGE	4/03/15	CDK	NDS	

THE NORTHERN PASS
Transmission Business

A

NPT
WOODSTOCK-BRIDGEWATER (ROUTE 3)
UNDERGROUND ALIGNMENT-113

DATE:mm/dd/yyyy
SCALE: H 1=30' V 1=10'

DES: . CHK: .
DRW: . APR: .
TOWN: PLYMOUTH
TRANSMISSION LINE: WBR3
MILE NO:
DISCIPLINE/SHT NO. .
SHEET OF
WBR3C213

REVISION: 01/23/2014

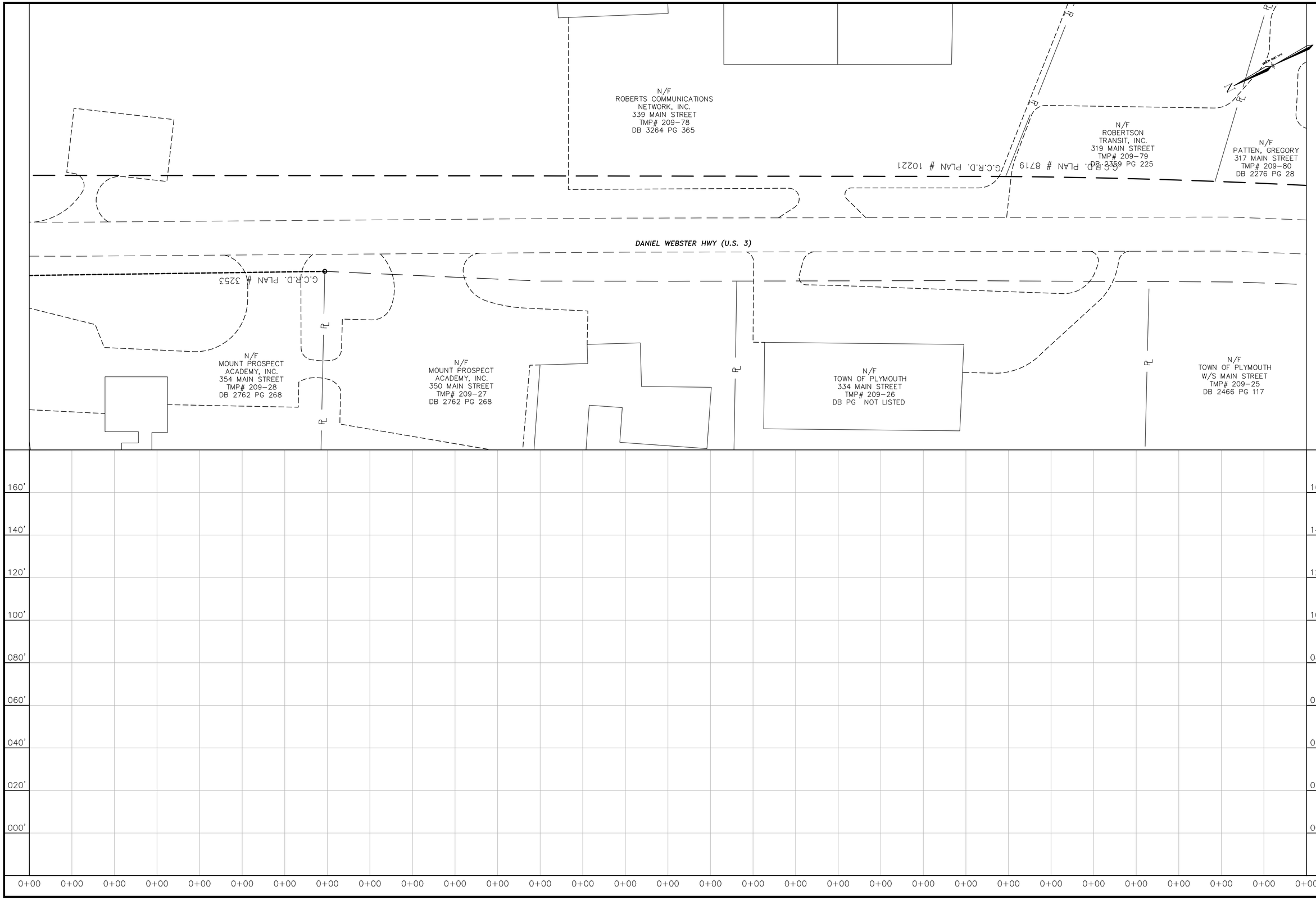

NO.	REVISION	DATE	DRWN	CHKD	APPRV.
6	REV6	.	.	.	.
5	REV5	.	.	.	.
4	REV4	.	.	.	.
3	REV3	.	.	.	.
2	REV2	.	.	.	.
A	PERMIT PACKAGE	4/03/15	CDK	NDS	.

THE NORTHERN PASS

Transmission Business

A

NPT
WOODSTOCK–BRIDGEWATER (ROUTE 3)
UNDERGROUND ALIGNMENT–114

DATE: mm/dd/yyyy

SCALE: H 1=30' V 1=10'

DES: . CHK: .
DRW: . APR: .

TOWN: PLYMOUTH

TRANSMISSION LINE: WBR3

MILE NO:

DISCIPLINE/SHT NO. .

SHEET OF

WBR3C214

REVISION: 01/23/2014

N/F
PATTEN, GREGORY
317 MAIN STREET
TMP# 209-80
DB 2276 PG 28

N/F
HINA, LLC
307 MAIN STREET
TMP# 209-81
DB 2982 PG 389

N/F
SHIV HOSPITALITY, LLC
295 MAIN STREET
TMP# 209-82
DB 3438 PG 387

N/F
WHITE MOUNTAIN
CHAMBER OF
COMMERCE RFD
289 MAIN STREET
TMP# 101-1
DB PG NOT LISTED

NORTH (TRUE)

G.C.R.D. PLAN # 8719

G.C.R.D. PLAN # 11354

G.C.R.D. PLAN # 11354

DANIEL WEBSTER HWY (U.S. 3)

G.C.R.D. PLAN # 5759

G.C.R.D. PLAN # 5759

N/F
TOWN OF PLYMOUTH
W/S MAIN STREET
TMP# 209-25
DB 2466 PG 117

N/F
JOHNSON, WILLIAM C.
W/S MAIN STREET
TMP# 209-24
DB PG NOT LISTED

N/F
PRAYOSHA, INC.
304 MAIN STREET
TMP# 209-23
DB 3361 PG 700

N/F
BRIMSTONE HILL
CORPORATION
300 MAIN STREET
TMP# 209-22
DB 2535 PG 618

FAIRGROUNDS RD

160' 140' 120' 100' 080' 060' 040' 020' 000'

0+00 0+00 0+00 0+00 0+00 0+00 0+00 0+00 0+00 0+00 0+00 0+00 0+00 0+00 0+00 0+00 0+00 0+00 0+00 0+00 0+00 0+00 0+00 0+00 0+00 0+00 0+00 0+00 0+00 0+00 0+00

NO.	REVISION	DATE	DRWN	CHKD	APPRV.
6	REV6	.	.	.	.
5	REV5	.	.	.	.
4	REV4	.	.	.	.
3	REV3	.	.	.	.
2	REV2	.	.	.	.
A	PERMIT PACKAGE	4/03/15	CDK	NDS	.

THE NORTHERN PASS

Transmission Business

A

NPT
WOODSTOCK-BRIDGEWATER (ROUTE 3)
UNDERGROUND ALIGNMENT-115

DATE:mm/dd/yyyy

SCALE: H 1=30' V 1=10'

DES: . CHK: .
DRW: . APR: .
TOWN: PLYMOUTH
TRANSMISSION LINE: WBR3
MILE NO:
DISCIPLINE/SHT NO. .
SHEET OF
WBR3C215

REVISION: 01/23/2014

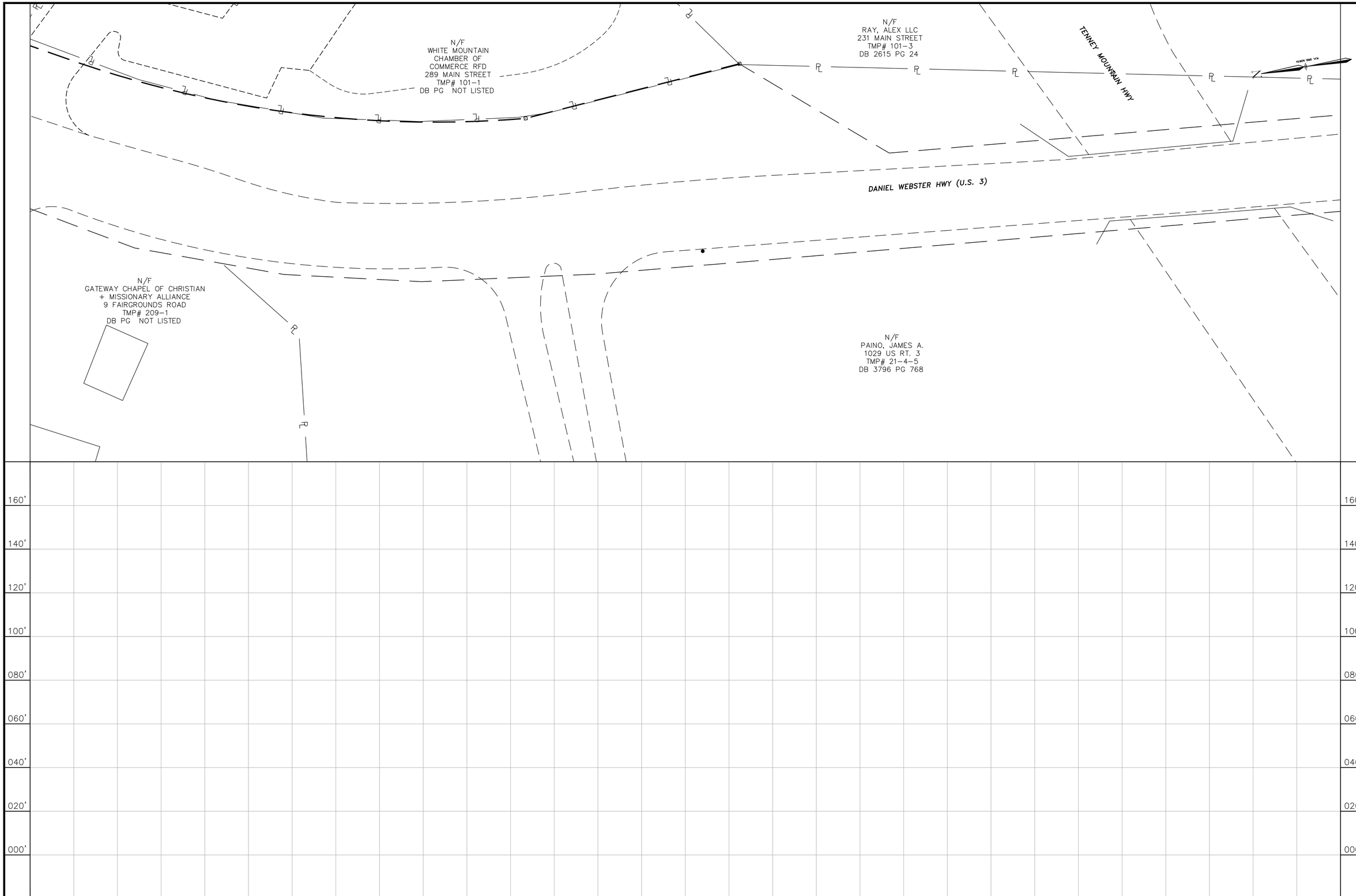

NO.	REVISION	DATE	DRWN	CHKD	APPRV.
6	REV6	.	.	.	.
5	REV5	.	.	.	.
4	REV4	.	.	.	.
3	REV3	.	.	.	.
2	REV2	.	.	.	.
A	PERMIT PACKAGE	4/03/15	CDK	NDS	

THE NORTHERN PASS

Transmission Business

A

NPT
WOODSTOCK–BRIDGEWATER (ROUTE 3)
UNDERGROUND ALIGNMENT–116

DATE:mm/dd/yyyy

SCALE: H 1=30' V 1=10'

DES: . CHK: .
DRW: . APR: .
TOWN: PLYMOUTH
TRANSMISSION LINE: WBR3
MILE NO:
DISCIPLINE/SHT NO. .
SHEET OF
WBR3C216

REVISION: 01/23/2014

NO.	REVISION	DATE	DRWN	CHKD	APPRV.
6	REV6	.	.	.	.
5	REV5	.	.	.	.
4	REV4	.	.	.	.
3	REV3	.	.	.	.
2	REV2	.	.	.	.
A	PERMIT PACKAGE	4/03/15	CDK	NDS	

THE NORTHERN PASS

Transmission Business

A

NPT
WOODSTOCK–BRIDGEWATER (ROUTE 3)
UNDERGROUND ALIGNMENT–117

DATE:mm/dd/yyyy

SCALE: H 1=30', V 1=10'

DES: . CHK: .
DRW: . APR: .

TOWN: PLYMOUTH

TRANSMISSION LINE: WBR3

MILE NO:

DISCIPLINE/SHT NO. .

SHEET OF

WBR3C217

REVISION: 01/23/2014

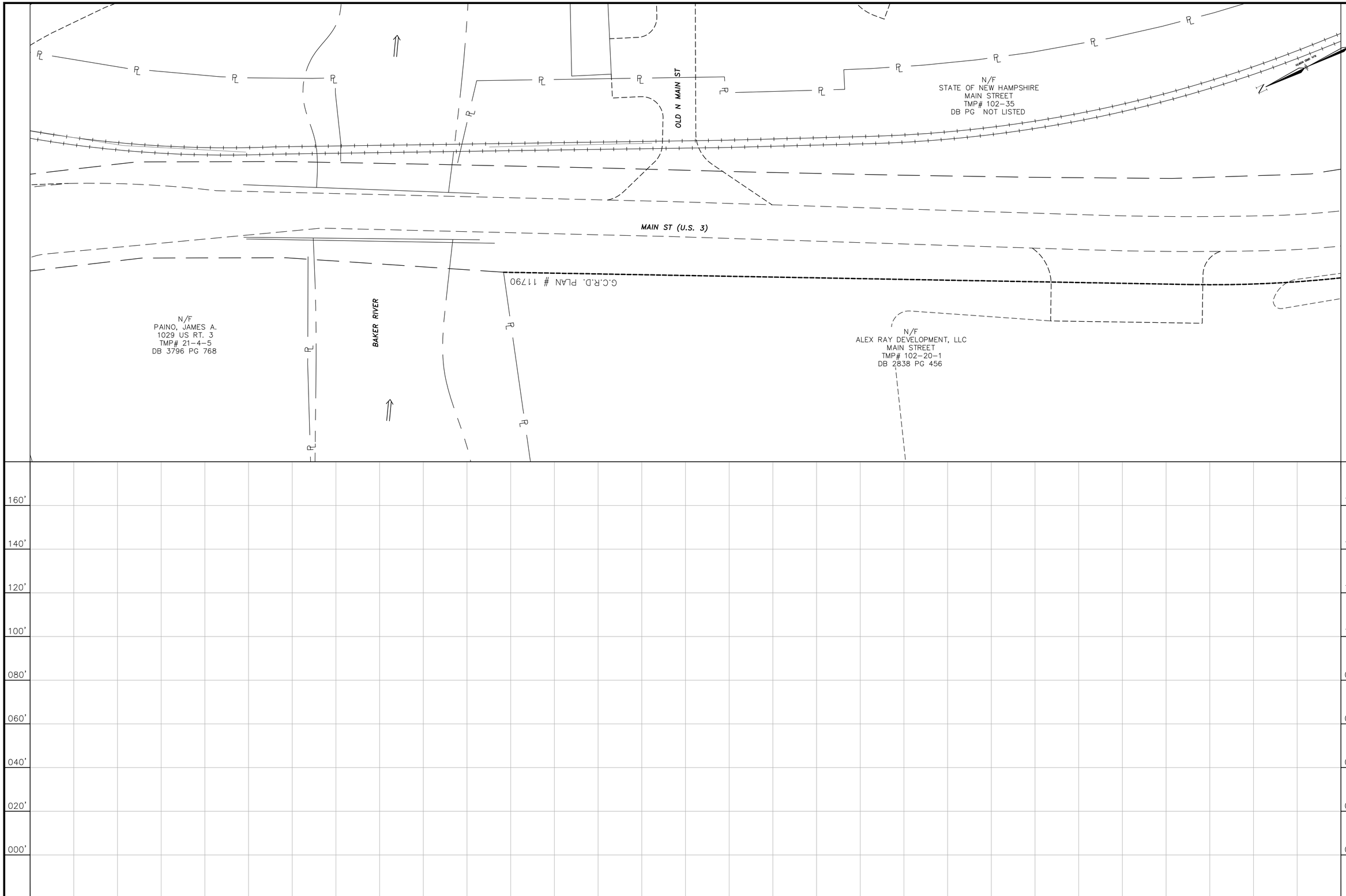

NO.	REVISION	DATE	DRWN	CHKD	APPRV.
6	REV6	.	.	.	.
5	REV5	.	.	.	.
4	REV4	.	.	.	.
3	REV3	.	.	.	.
2	REV2	.	.	.	.
A	PERMIT PACKAGE	4/03/15	CDK	NDS	

THE NORTHERN PASS

Transmission Business

A

NPT
WOODSTOCK–BRIDGEWATER (ROUTE 3)
UNDERGROUND ALIGNMENT–118

DATE:mm/dd/yyyy

SCALE: H 1=30' V 1=10'

DES: . CHK: .
DRW: . APR: .

TOWN: PLYMOUTH

TRANSMISSION LINE: WBR3

MILE NO:

DISCIPLINE/SHT NO. .

SHEET OF

WBR3C218

REVISION: 01/23/2014

NO.	REVISION	DATE	DRWN	CHKD	APPRV.
6	REV6	.	.	.	.
5	REV5	.	.	.	.
4	REV4	.	.	.	.
3	REV3	.	.	.	.
2	REV2	.	.	.	.
A	PERMIT PACKAGE	4/03/15	CDK	NDS	

THE NORTHERN PASS

Transmission Business

A

NPT
WOODSTOCK–BRIDGEWATER (ROUTE 3)
UNDERGROUND ALIGNMENT–119

DATE:mm/dd/yyyy

SCALE: H 1=30' V 1=10'

DES: . CHK: .
DRW: . APR: .

TOWN: PLYMOUTH

TRANSMISSION LINE: WBR3

MILE NO:

DISCIPLINE/SHT NO. .

SHEET OF

WBR3C219

REVISION: 01/23/2014

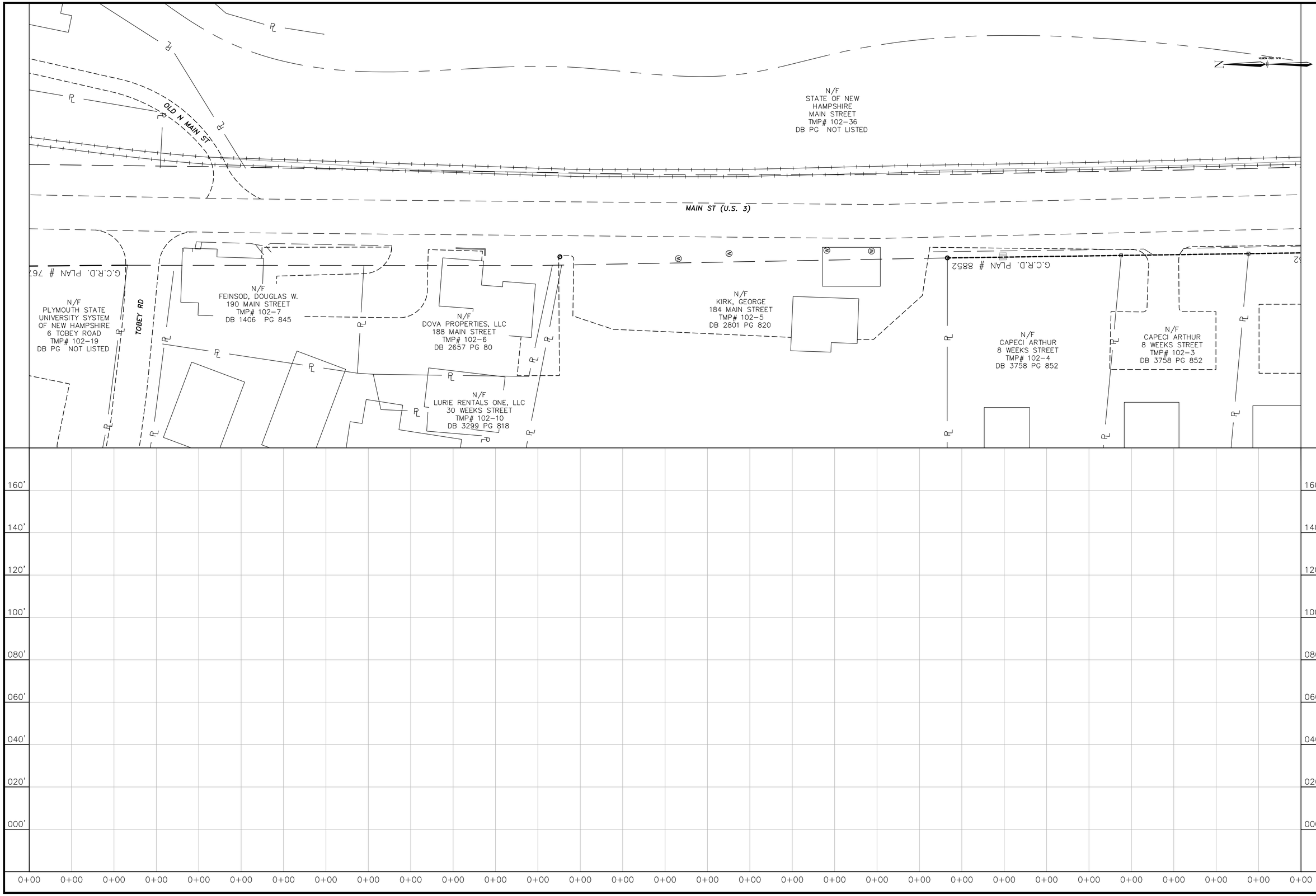

NO.	REVISION	DATE	DRWN	CHKD	APPRV.
6	REV6				
5	REV5				
4	REV4				
3	REV3				
2	REV2				
A	PERMIT PACKAGE	4/03/15	CDK	NDS	

THE NORTHERN PASS

Transmission Business

A

NPT
WOODSTOCK–BRIDGEWATER (ROUTE 3)
UNDERGROUND ALIGNMENT–120

DATE:mm/dd/yyyy

SCALE: H 1=30' V 1=10'

DES: . CHK: .
DRW: . APR: .

TOWN: PLYMOUTH

TRANSMISSION LINE: WBR3

MILE NO:

DISCIPLINE/SHT NO. .

SHEET OF

WBR3C220

REVISION: 01/23/2014

N/F
STATE OF NEW
HAMPSHIRE
MAIN STREET
TMP# 102-36
DB PG NOT LISTED

N/F
JDN GROUP, LLC
167 MAIN
STREET
TMP# 109-19
DB 2383 PG 895

N/F
LURIE, JAMES E.
151 MAIN STREET
TMP# 109-20
DB 2971 PG 629

N/F
GRAFTON COUNTY
ECONOMIC
DEVELOPMENT
1 BRIDGE STREET
TMP# 109-21
DB 3937 PG 903

G.C.R.D. PLAN #
3937-903

NEW HAMPSHIRE 175A

N/F
STATE OF NEW
HAMPSHIRE
BRIDGE STREET
TMP# 109-23
DB PG NOT LISTED

MAIN ST (U.S. 3)

G.C.R.D. PLAN # 8852

MERRILL ST

N/F
ALAN REED QUINNEY
LIVING TRUST
174 MAIN STREET
TMP# 109-14
DB 3989 PG 731

PEARL ST

N/F
PROTESTANT
EPISCOPAL CHURCH
170 MAIN STREET
TMP# 109-10
DB 3933 PG 467

N/F
PLYMOUTH STATE
UNIVERSITY SYSTEM
OF NEW HAMPSHIRE
MAIN STREET
TMP# 109-8
DB PG NOT LISTED

HIGH ST

N/F
STATE OF NEW
HAMPSHIRE
19 ARMORY ROAD
TMP# 102-16
DB PG NOT LISTED

N/F
STATE OF NEW
HAMPSHIRE
HIGH STREET
TMP# 109-3
DB PG NOT LISTED

N/F
PLYMOUTH STATE
UNIVERSITY SYSTEM
OF NEW
HAMPSHIRE
15 SUMMER
STREET
TMP# 109-2
DB PG NOT LISTED

160' 140' 120' 100' 080' 060' 040' 020' 000'

0+00 0+00 0+00 0+00 0+00 0+00 0+00 0+00 0+00 0+00 0+00 0+00 0+00 0+00 0+00 0+00 0+00 0+00 0+00 0+00 0+00 0+00 0+00 0+00 0+00 0+00 0+00 0+00 0+00 0+00 0+00

NO.	REVISION	DATE	DRWN	CHKD	APPRV.
6	REV6	.	.	.	.
5	REV5	.	.	.	.
4	REV4	.	.	.	.
3	REV3	.	.	.	.
2	REV2	.	.	.	.
A	PERMIT PACKAGE	4/03/15	CDK	NDS	

THE NORTHERN PASS

Transmission Business

A

NPT
WOODSTOCK-BRIDGEWATER (ROUTE 3)
UNDERGROUND ALIGNMENT-121

DATE:mm/dd/yyyy

SCALE: H 1=30' V 1=10'

DES: . CHK: .
DRW: . APR: .
TOWN: PLYMOUTH
TRANSMISSION LINE: WBR3
MILE NO:
DISCIPLINE/SHT NO. .
SHEET OF
WBR3C221

REVISION: 01/23/2014

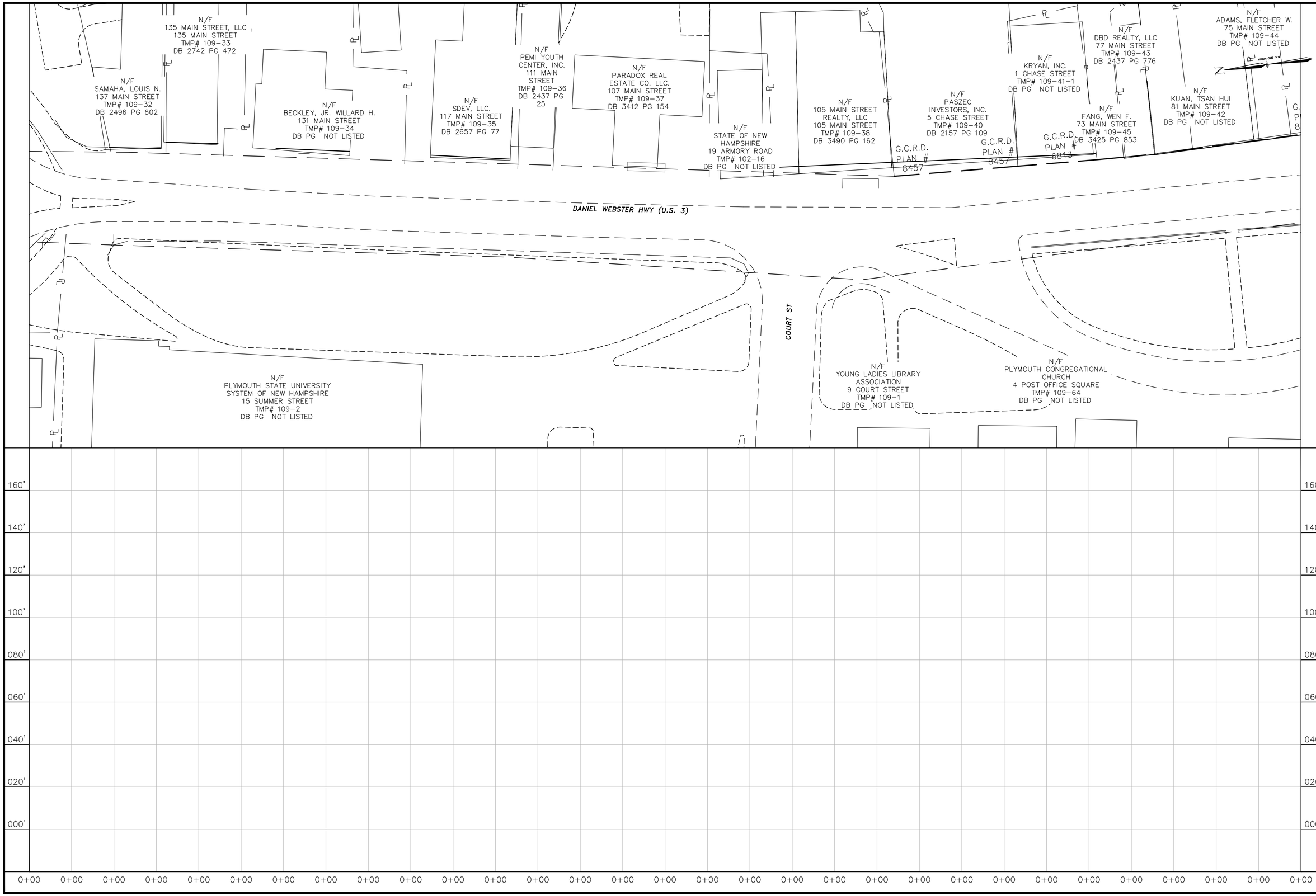

NO.	REVISION	DATE	DRWN	CHKD	APPRV.
6	REV6	.	.	.	.
5	REV5	.	.	.	.
4	REV4	.	.	.	.
3	REV3	.	.	.	.
2	REV2	.	.	.	.
A	PERMIT PACKAGE	4/03/15	CDK	NDS	

THE NORTHERN PASS

Transmission Business

A

NPT
WOODSTOCK–BRIDGEWATER (ROUTE 3)
UNDERGROUND ALIGNMENT–122

DATE:mm/dd/yyyy

SCALE: H 1=30' V 1=10'

DES: . CHK: .
DRW: . APR: .

TOWN: PLYMOUTH

TRANSMISSION LINE: WBR3

MILE NO:

DISCIPLINE/SHT NO. .

SHEET OF

WBR3C222

REVISION: 01/23/2014

N/F
ADAMS, FLETCHER W.
75 MAIN STREET
TMP# 109-44
DB PG NOT LISTED

N/F
RANDVEST INC.
71 MAIN STREET
TMP# 109-46
DB PG 72
G.C.R.D.
PLAN #
832-69

N/F
NOYES
TRUST JOHN
H.
63 MAIN
STREET
TMP#
109-47
DB 3691 PG
428
G.C.R.D.
PLAN #
832-69

N/F
RED SPHERE,
LLC.
61 MAIN
STREET
TMP# 109-48
DB 3782 PG
754

N/F
MCGILLICUDDY, EDNA
R. & JEREMIAH D.
53 MAIN STREET
TMP# 110-12
DB 2387 PG 314

GREEN ST

N/F
HALL, DAVID F.
55 MAIN STREET
TMP# 109-51
DB 1997 PG 491

N/F
PLYMOUTH, TOWN OF
ROW MAIN STREET
TMP# 110-11
DB 3310 PG 315

RAILROAD SQUARE

G.C.R.D.
PLAN #
8647

N/F
KARAGEORGOS, CHARLES
45 MAIN STREET
TMP# 110-15
DB PG NOT LISTED
G.C.R.D.
PLAN #
8647

N/F
BROX, MARGARET
+ LUSSIER
43 MAIN STREET
TMP# 110-16
DB 2270 PG 814

N/F
39 MAIN STREET, LLC
39 MAIN STREET
TMP# 110-17
DB 3667 PG 726

N/F
35 MAIN STREET
TRUST, LLC
35 MAIN STREET
TMP# 110-18
DB 2768 PG 442

DANIEL WEBSTER HWY (U.S. 3)

N/F
TOWN OF PLYMOUTH
MAIN STREET
TMP# 109-66
DB PG NOT LISTED

HIGHLAND ST

STATE OF NEW HAMPSHIRE
19 ARMORY ROAD
TMP# 102-16
DB PG NOT LISTED
G.C.R.D. PLAN # 5/N.R.D. PLAN #
2477

N/F
SMITH, PETER
58 MAIN STREET
TMP# 110-52
DB 1589 PG 991

N/F
FOX BLOCK
60-70 MAIN STREET
TMP# 109-52
DB PG NOT LISTED

N/F
MCLANE RENTALS LLC.
7 RUSSELL STREET
TMP# 110-53
DB 2409 PG 593

N/F
PLYMOUTH, TOWN OF
52 MAIN STREET
TMP# 110-51
DB 2479 PG 257

N/F
PKD PROPERTIES, LLC
47 MAIN STREET
TMP# 110-14
DB 2952 PG 80

N/F
JEWEL HILL, LLC
44 MAIN STREET
TMP# 110-50
DB 2472 PG 538

N/F
42 SOUTH MAIN
STREET LLC
42 MAIN STREET
TMP# 110-49
DB 3153 PG 523

N/F
NORTH STAR
RENTALS, LLC
40 MAIN
STREET
TMP# 110-48
DB 2684 PG
937

160' 140' 120' 100' 080' 060' 040' 020' 000'

0+00 0+00 0+00 0+00 0+00 0+00 0+00 0+00 0+00 0+00 0+00 0+00 0+00 0+00 0+00 0+00 0+00 0+00 0+00 0+00 0+00 0+00 0+00 0+00 0+00 0+00 0+00 0+00 0+00 0+00 0+00

NO.	REVISION	DATE	DRWN	CHKD	APPRV.
6	REV6	.	.	.	.
5	REV5	.	.	.	.
4	REV4	.	.	.	.
3	REV3	.	.	.	.
2	REV2	.	.	.	.
A	PERMIT PACKAGE	4/03/15	CDK	NDS	

THE NORTHERN PASS
Transmission Business

A

NPT
WOODSTOCK-BRIDGEWATER (ROUTE 3)
UNDERGROUND ALIGNMENT-123

DATE:mm/dd/yyyy
SCALE: H 1=30' V 1=10'

DES: . CHK: .
DRW: . APR: .
TOWN: PLYMOUTH
TRANSMISSION LINE: WBR3
MILE NO:
DISCIPLINE/SHT NO. .
SHEET OF
WBR3C223

REVISION: 01/23/2014

N/F
35 MAIN STREET TRUST, LLC
35 MAIN STREET
TMP# 110-18
DB 2768 PG 442

N/F
33 MAIN STREET
PLYMOUTH CORP.
33 MAIN STREET
TMP# 110-19
DB 3855 PG 557

N/F
33 MAIN STREET
PLYMOUTH CORP.
33 MAIN STREET
TMP# 110-20
DB 3855 PG 557

N/F
BUHRMAN ENTERPRISES LLP
23 MAIN STREET
TMP# 110-21
DB 2429 PG 228

N/F
BUHRMAN ENTERPRISES LLP
23 MAIN STREET
TMP# 110-22
DB 2429 PG 228

N/F
PLYMAIN REALTY, LLC
21 MAIN STREET
TMP# 110-23
DB 3619 PG 99

G.C.R.D.
PLAN #
1305-27

G.C.R.D.
PLAN #
1305-27

N/F
KLSC AUTO PARTS, INC.
17 MAIN STREET
TMP# 110-24
DB 2358 PG 922

N/F
DONNELLY, VINCENT A.
13 MAIN STREET
TMP# 110-25
DB 3441 PG 878

N/F
SVFR PARTNERSHIP
11 MAIN STREET
TMP# 110-26
DB 2133 PG 29

N/F
LAMB, THOMAS E.
7 MAIN STREET
TMP# 110-27
DB 3895 PG 279

G.C.R.D. PLAN
1332-35

N/F
ALEX RAY
DEVELOPMENT, LLC
5 MAIN STREET
TMP# 110-28
DB 3132 PG 96

N.A. GRID NORTH

DANIEL WEBSTER HWY (U.S. 3)

N/F
NORTH STAR RENTALS, LLC
40 MAIN STREET
TMP# 110-48
DB 2684 PG 937

N/F
COMMUNITY GUARANTY
SAVINGS BANK
36 MAIN STREET
TMP# 110-41
DB 2121 PG 258

N/F
AMERICAN LEGION
DURAND-HALEY POST #66
16 MAIN STREET
TMP# 110-40
DB PG NOT LISTED

G.C.R.D. PLAN # 9351-31

G.C.R.D. PLAN # 9351-31

N/F
CRH- A LLP
6 MAIN STREET
TMP# 110-39
DB 2336 PG
973

CRAWFORD ST

N/F
EVERSOLE, JOAN M.
2 MAIN STREET
TMP# 110-38
DB 2303 PG 904

160' 140' 120' 100' 080' 060' 040' 020' 000'

0+00 0+00 0+00 0+00 0+00 0+00 0+00 0+00 0+00 0+00 0+00 0+00 0+00 0+00 0+00 0+00 0+00 0+00 0+00 0+00 0+00 0+00 0+00 0+00 0+00 0+00 0+00 0+00 0+00 0+00 0+00

NO.	REVISION	DATE	DRWN	CHKD	APPRV.
6	REV6	.	.	.	.
5	REV5	.	.	.	.
4	REV4	.	.	.	.
3	REV3	.	.	.	.
2	REV2	.	.	.	.
A	PERMIT PACKAGE	4/03/15	CDK	NDS	

THE NORTHERN PASS
Transmission Business

A

NPT
WOODSTOCK-BRIDGEWATER (ROUTE 3)
UNDERGROUND ALIGNMENT-124

DATE:mm/dd/yyyy

SCALE: H 1=30' V 1=10'

DES: . CHK: .
DRW: . APR: .
TOWN: PLYMOUTH
TRANSMISSION LINE: WBR3
MILE NO:
DISCIPLINE/SHT NO. .
SHEET OF
WBR3C224

REVISION: 01/23/2014

N/F
ALEX RAY DEVELOPMENT, LLC
5 MAIN STREET
TMP# 110-28
DB 3132 PG 96

RAILROAD SQUARE

G.C.R.D. PLAN
1332-35

DANIEL WEBSTER HWY (U.S. 3)

G.C.R.D. PLAN # 6141

G.C.R.D. PLAN # 6141

G.C.R.D. PLAN # 881-55

N/F
EVERSOLE, JOAN M.
2 MAIN STREET
TMP# 110-38
DB 2303 PG 904

WARREN ST

N/F
YOUNG TRUST, ELLEN G.
1 WARREN STREET
TMP# 110-31
DB 3897 PG 533

N/F
HEATH, ROBERT
20 DANIEL WEBSTER HIGHWAY
TMP# 110-30
DB PG NOT LISTED

N/F
Envision Analysts, LLC
Daniel Webster Highway
TMP# 220-62
DB 3573 PG 552

N/F
Hyde, Donald W.
14 Mountain View Terrace
TMP# 220-57
DB 2279 PG 821

160' 140' 120' 100' 080' 060' 040' 020' 000'

0+00 0+00 0+00 0+00 0+00 0+00 0+00 0+00 0+00 0+00 0+00 0+00 0+00 0+00 0+00 0+00 0+00 0+00 0+00 0+00 0+00 0+00 0+00 0+00 0+00 0+00 0+00 0+00 0+00 0+00 0+00

NO.	REVISION	DATE	DRWN	CHKD	APPRV.
6	REV6	.	.	.	.
5	REV5	.	.	.	.
4	REV4	.	.	.	.
3	REV3	.	.	.	.
2	REV2	.	.	.	.
A	PERMIT PACKAGE	4/03/15	CDK	NDS	

THE NORTHERN PASS
Transmission Business

A

NPT
WOODSTOCK-BRIDGEWATER (ROUTE 3)
UNDERGROUND ALIGNMENT-125

DATE:mm/dd/yyyy
SCALE: H 1=30' V 1=10'

DES: . CHK: .
DRW: . APR: .
TOWN: PLYMOUTH
TRANSMISSION LINE: WBR3
MILE NO:
DISCIPLINE/SHT NO. .
SHEET OF
WBR3C225

REVISION: 01/23/2014



NO.	REVISION	DATE	DRWN	CHKD	APPRV.
6	REV6	.	.	.	.
5	REV5	.	.	.	.
4	REV4	.	.	.	.
3	REV3	.	.	.	.
2	REV2	.	.	.	.
A	PERMIT PACKAGE	4/03/15	CDK	NDS	

THE NORTHERN PASS
Transmission Business

A

NPT
WOODSTOCK–BRIDGEWATER (ROUTE 3)
UNDERGROUND ALIGNMENT–126

DATE:mm/dd/yyyy

SCALE: H 1=30' V 1=10'

DES: . CHK: .
DRW: . APR: .
TOWN: PLYMOUTH
TRANSMISSION LINE: WBR3
MILE NO:
DISCIPLINE/SHT NO. .
SHEET OF
WBR3C226

REVISION: 01/23/2014

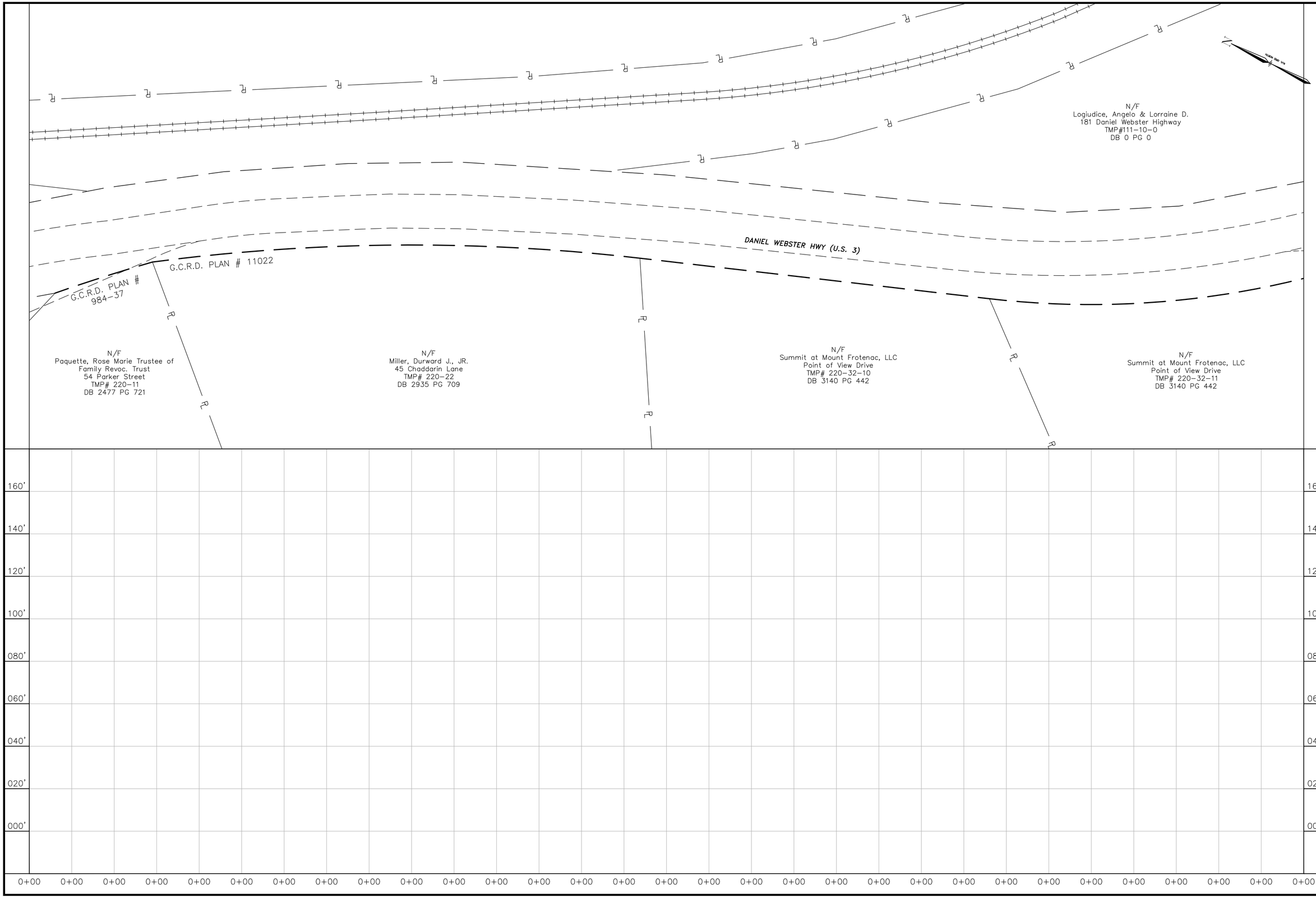

NO.	REVISION	DATE	DRWN	CHKD	APPRV.
6	REV6	.	.	.	.
5	REV5	.	.	.	.
4	REV4	.	.	.	.
3	REV3	.	.	.	.
2	REV2	.	.	.	.
A	PERMIT PACKAGE	4/03/15	CDK	NDS	

THE NORTHERN PASS
Transmission Business

A

NPT
WOODSTOCK–BRIDGEWATER (ROUTE 3)
UNDERGROUND ALIGNMENT–127

DATE: mm/dd/yyyy
SCALE: H 1=30' V 1=10'

DES: . CHK: .
DRW: . APR: .
TOWN: PLYMOUTH
TRANSMISSION LINE: WBR3
MILE NO:
DISCIPLINE/SHT NO. .
SHEET OF
WBR3C227

REVISION: 01/23/2014

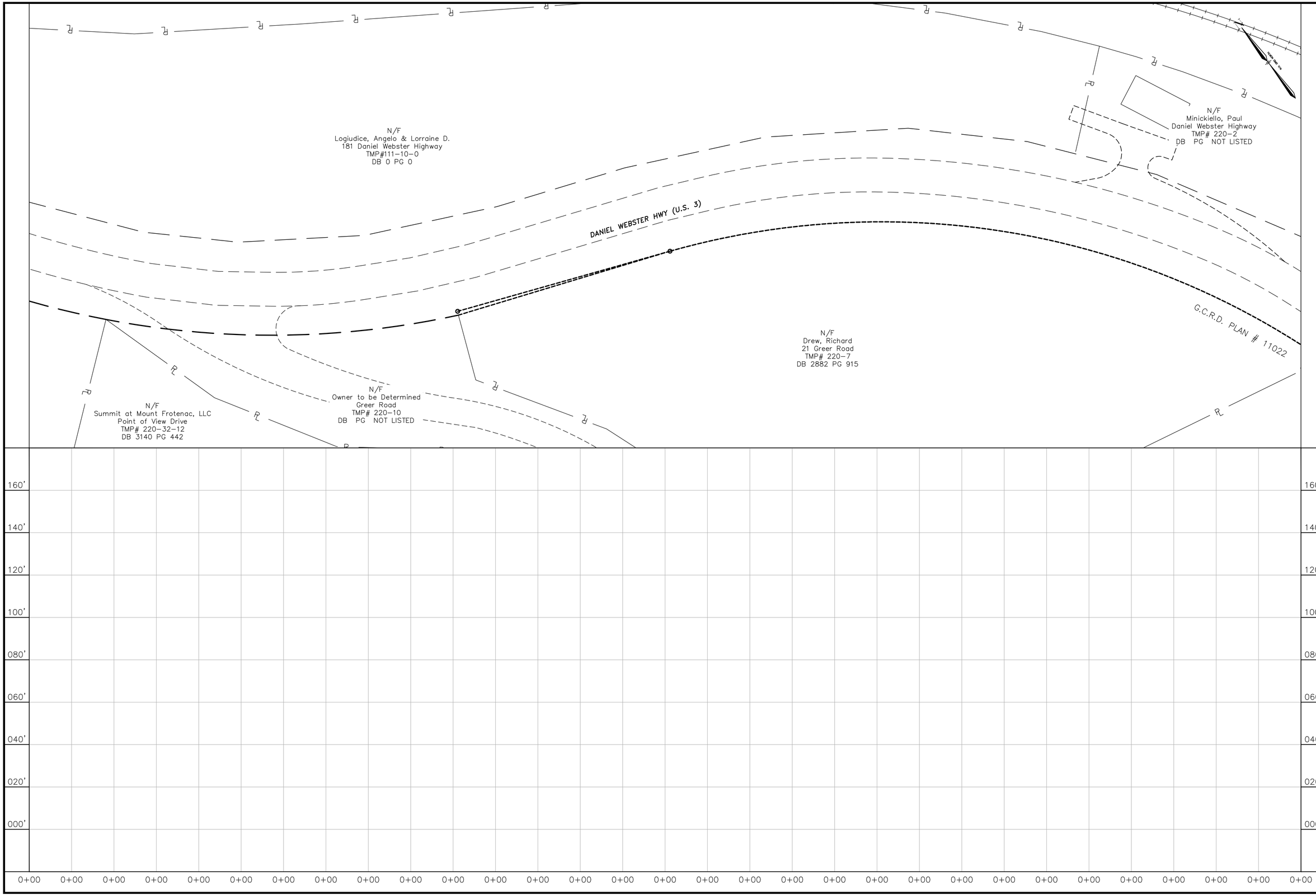

NO.	REVISION	DATE	DRWN	CHKD	APPRV.
6	REV6	.	.	.	.
5	REV5	.	.	.	.
4	REV4	.	.	.	.
3	REV3	.	.	.	.
2	REV2	.	.	.	.
A	PERMIT PACKAGE	4/03/15	CDK	NDS	.

THE NORTHERN PASS
Transmission Business

A

NPT
WOODSTOCK–BRIDGEWATER (ROUTE 3)
UNDERGROUND ALIGNMENT–128

DATE:mm/dd/yyyy
SCALE: H 1=30' V 1=10'

DES: . CHK: .
DRW: . APR: .
TOWN: PLYMOUTH
TRANSMISSION LINE: WBR3
MILE NO:
DISCIPLINE/SHT NO. .
SHEET OF
WBR3C228

REVISION: 01/23/2014

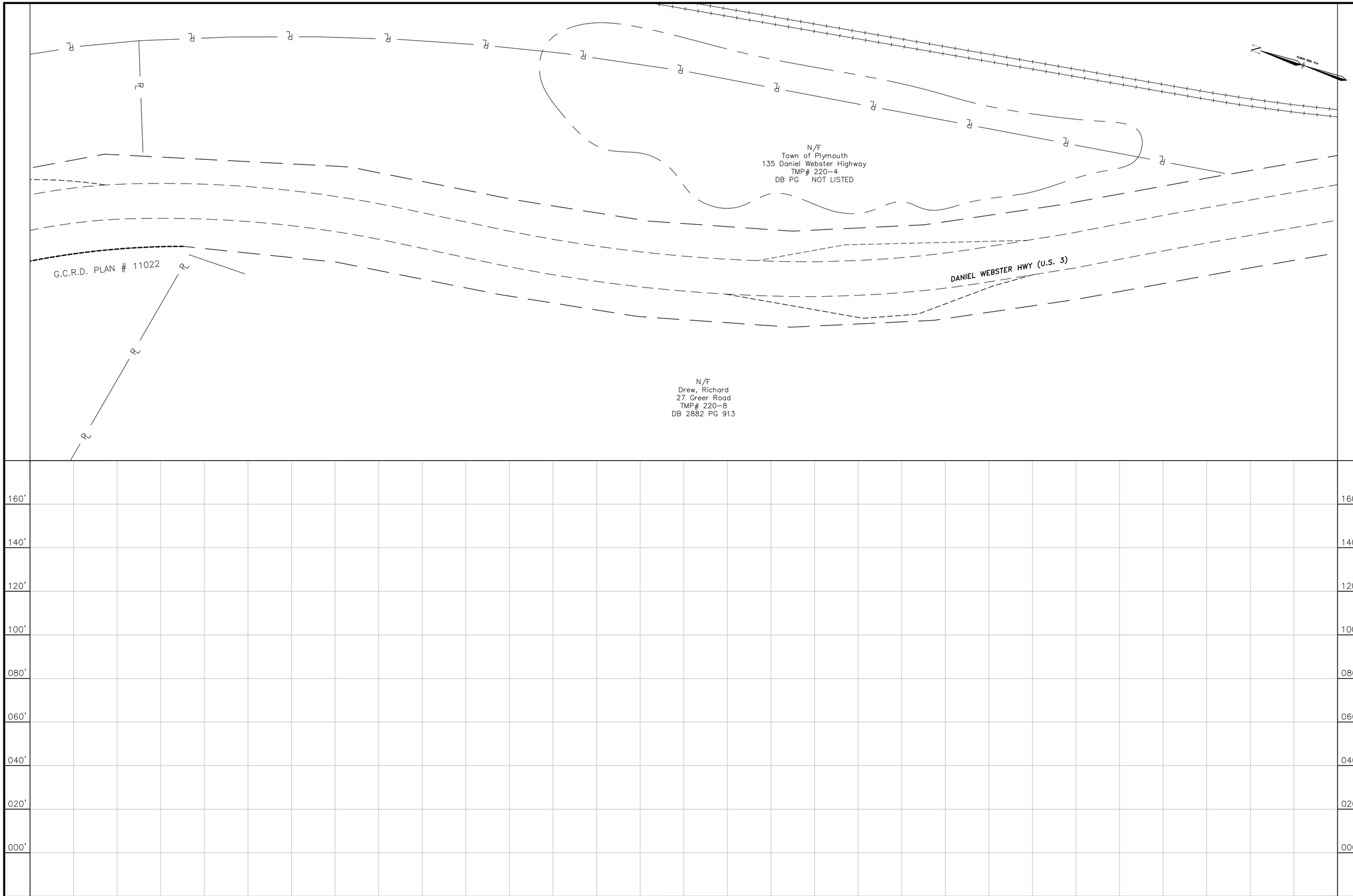

NO.	REVISION	DATE	DRWN	CHKD	APPRV.
6	REV6	.	.	.	.
5	REV5	.	.	.	.
4	REV4	.	.	.	.
3	REV3	.	.	.	.
2	REV2	.	.	.	.
A	PERMIT PACKAGE	4/03/15	CDK	NDS	

THE NORTHERN PASS

Transmission Business

A

NPT
WOODSTOCK–BRIDGEWATER (ROUTE 3)
UNDERGROUND ALIGNMENT–129

DATE:mm/dd/yyyy

SCALE: H 1=30' V 1=10'

DES: . CHK: .
DRW: . APR: .

TOWN: PLYMOUTH

TRANSMISSION LINE: WBR3

MILE NO:

DISCIPLINE/SHT NO. .

SHEET OF

WBR3C229

REVISION: 01/23/2014



NO.	REVISION	DATE	DRWN	CHKD	APPRV.
6	REV6	.	.	.	.
5	REV5	.	.	.	.
4	REV4	.	.	.	.
3	REV3	.	.	.	.
2	REV2	.	.	.	.
A	PERMIT PACKAGE	4/03/15	CDK	NDS	

THE NORTHERN PASS

Transmission Business

A

NPT
WOODSTOCK–BRIDGEWATER (ROUTE 3)
UNDERGROUND ALIGNMENT–1.30

DATE:mm/dd/yyyy

SCALE: H 1=30' V 1=10'

DES: . CHK: .
DRW: . APR: .
TOWN: PLYMOUTH
TRANSMISSION LINE: WBR3
MILE NO:
DISCIPLINE/SHT NO. .
SHEET OF
WBR3C230

REVISION: 01/23/2014

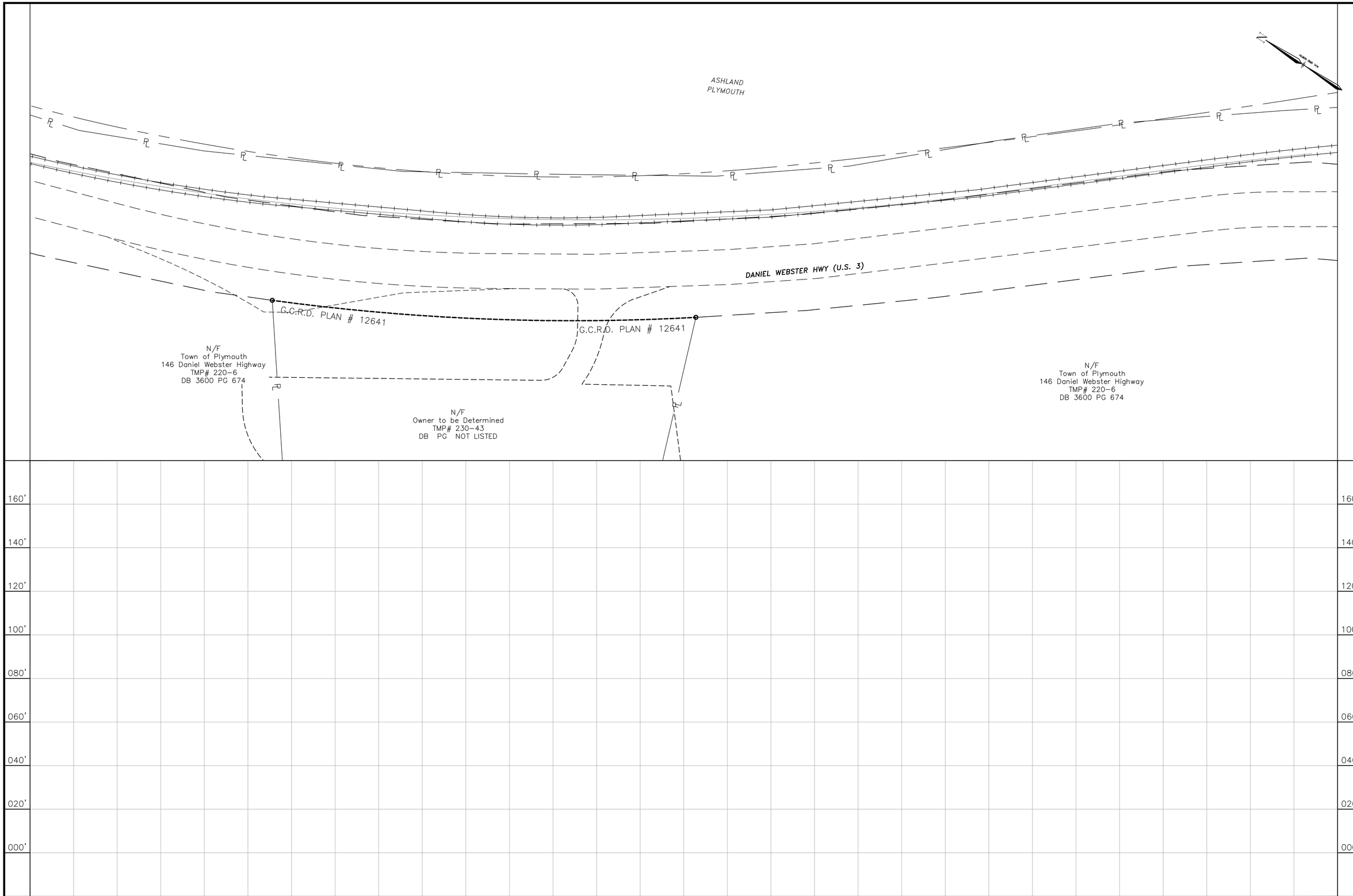

NO.	REVISION	DATE	DRWN	CHKD	APPRV.
6	REV6	.	.	.	.
5	REV5	.	.	.	.
4	REV4	.	.	.	.
3	REV3	.	.	.	.
2	REV2	.	.	.	.
A	PERMIT PACKAGE	4/03/15	CDK	NDS	

THE NORTHERN PASS

Transmission Business

A

NPT
WOODSTOCK–BRIDGEWATER (ROUTE 3)
UNDERGROUND ALIGNMENT–131

DATE:mm/dd/yyyy

SCALE: H 1=30' V 1=10'

DES: . CHK: .
DRW: . APR: .
TOWN: PLYMOUTH
TRANSMISSION LINE: WBR3
MILE NO:
DISCIPLINE/SHT NO. .
SHEET OF

WBR3C231

REVISION: 01/23/2014



NO.	REVISION	DATE	DRWN	CHKD	APPRV.
6	REV6	.	.	.	.
5	REV5	.	.	.	.
4	REV4	.	.	.	.
3	REV3	.	.	.	.
2	REV2	.	.	.	.
A	PERMIT PACKAGE	4/03/15	CDK	NDS	

THE NORTHERN PASS

Transmission Business

A

NPT
WOODSTOCK–BRIDGEWATER (ROUTE 3)
UNDERGROUND ALIGNMENT–132

DATE: mm/dd/yyyy

SCALE: H 1=30' V 1=10'

DES: . CHK: .
DRW: . APR: .

TOWN: PLYMOUTH

TRANSMISSION LINE: WBR3

MILE NO:

DISCIPLINE/SHT NO. .

SHEET OF

WBR3C232

REVISION: 01/23/2014

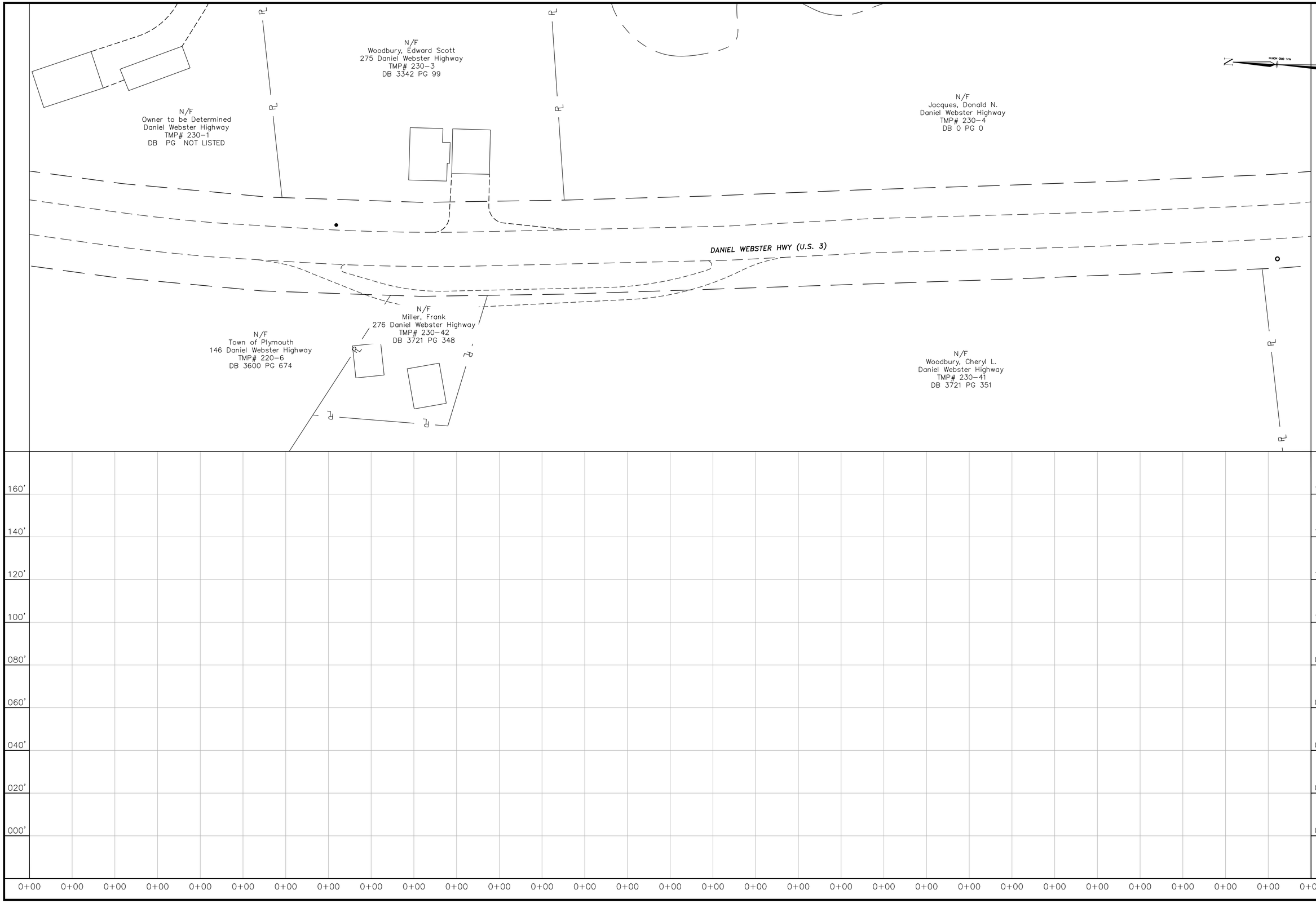

NO.	REVISION	DATE	DRWN	CHKD	APPRV.
6	REV6	.	.	.	.
5	REV5	.	.	.	.
4	REV4	.	.	.	.
3	REV3	.	.	.	.
2	REV2	.	.	.	.
A	PERMIT PACKAGE	4/03/15	CDK	NDS	

THE NORTHERN PASS

Transmission Business

A

NPT
WOODSTOCK–BRIDGEWATER (ROUTE 3)
UNDERGROUND ALIGNMENT–1.3.3

DATE:mm/dd/yyyy

SCALE: H 1=30' V 1=10'

DES: . CHK: .
DRW: . APR: .

TOWN: PLYMOUTH

TRANSMISSION LINE: WBR3

MILE NO:

DISCIPLINE/SHT NO. .

SHEET OF

WBR3C233

REVISION: 01/23/2014

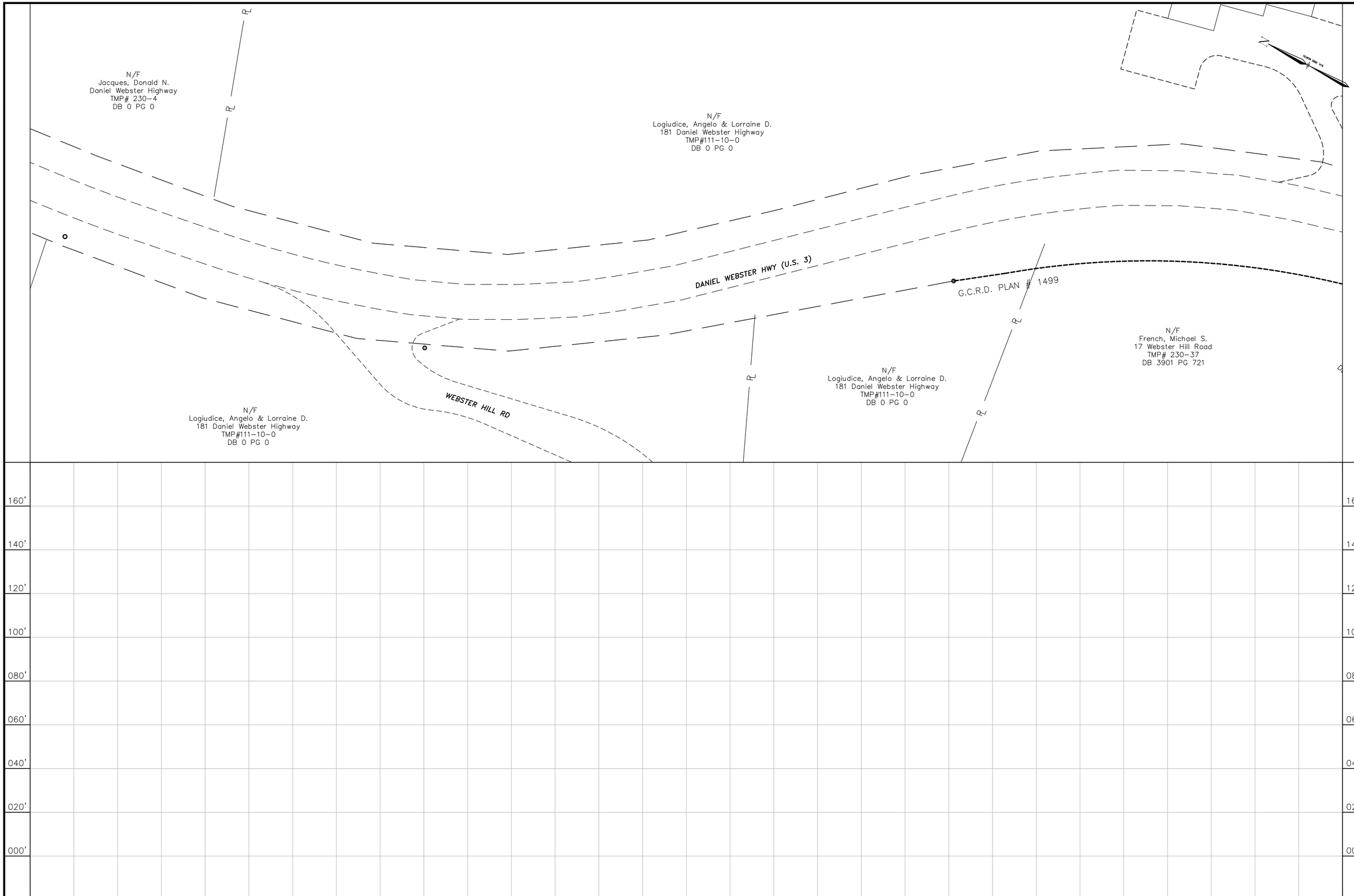

NO.	REVISION	DATE	DRWN	CHKD	APPRV.
6	REV6	.	.	.	.
5	REV5	.	.	.	.
4	REV4	.	.	.	.
3	REV3	.	.	.	.
2	REV2	.	.	.	.
A	PERMIT PACKAGE	4/03/15	CDK	NDS	

THE NORTHERN PASS

Transmission Business

A

NPT
WOODSTOCK–BRIDGEWATER (ROUTE 3)
UNDERGROUND ALIGNMENT–1.34

DATE:mm/dd/yyyy

SCALE: H 1=30' V 1=10'

DES: . CHK: .
DRW: . APR: .

TOWN: PLYMOUTH

TRANSMISSION LINE: WBR3

MILE NO:

DISCIPLINE/SHT NO. .

SHEET OF

WBR3C234

REVISION: 01/23/2014

N/F
Logiudice, Angelo & Lorraine D.
181 Daniel Webster Highway
TMP#111-10-0
DB 0 PG 0

N/F
MacDonald, John
363 Daniel Webster Highway
TMP# 230-9
DB PG NOT LISTED

N/F
Trojano, Jeffrey S.
375 Daniel Webster Highway
TMP# 230-10
DB PG NOT LISTED

DANIEL WEBSTER HWY (U.S. 3)

G.C.R.D. PLAN # 889

G.C.R.D. PLAN # 1499

N/F
French, Michael S.
17 Webster Hill Road
TMP# 230-37
DB 3901 PG 721

N/F
Gilmore, Paul
346 Daniel Webster Highway
TMP# 230-36
DB 3875 PG 949

N/F
McMahon, Michael P.
358 Daniel Webster Highway
TMP# 230-35
DB 3014 PG 744

N/F
Tioga Construction, LLC
10 Cummings Hill Road
TMP# 230-34
DB 3273 PG 577

CUMMINGS HILL RD

160' 140' 120' 100' 080' 060' 040' 020' 000'

0+00 0+00 0+00 0+00 0+00 0+00 0+00 0+00 0+00 0+00 0+00 0+00 0+00 0+00 0+00 0+00 0+00 0+00 0+00 0+00 0+00 0+00 0+00 0+00 0+00 0+00 0+00 0+00 0+00 0+00 0+00

NO.	REVISION	DATE	DRWN	CHKD	APPRV.
6	REV6	.	.	.	.
5	REV5	.	.	.	.
4	REV4	.	.	.	.
3	REV3	.	.	.	.
2	REV2	.	.	.	.
A	PERMIT PACKAGE	4/03/15	CDK	NDS	

THE NORTHERN PASS
Transmission Business

A

NPT
WOODSTOCK-BRIDGEWATER (ROUTE 3)
UNDERGROUND ALIGNMENT-1.35

DATE:mm/dd/yyyy

SCALE: H 1=30' V 1=10'

DES: . CHK: .
DRW: . APR: .
TOWN: PLYMOUTH
TRANSMISSION LINE: WBR3
MILE NO:
DISCIPLINE/SHT NO. .
SHEET OF
WBR3C235

REVISION: 01/23/2014

N/F
Trojano, Jeffrey S.
375 Daniel Webster Highway
TMP# 230–10
DB PG NOT LISTED

N/F
Ahern, Michael J.
395 Daniel Webster Highway
TMP# 233–2
DB 3525 PG 888

N/F
Ahern, Michael J.
411 Daniel Webster Highway
TMP# 233–2
DB 3525 PG 888

GLOVE HOLLOW BROOK

G.C.R.D. PLAN # 889

G.C.R.D. PLAN # 13106

G.C.R.D. PLAN # 10058

DANIEL WEBSTER HWY (U.S. 3)

N/F
Ewens, Eric S.
15 Cummings Hill Road
TMP# 230–15
DB PG NOT LISTED

N/F
Highland, Jennifer
59 Cummings Hill Road
TMP# 230–13
DB 2783 PG 639

160' 140' 120' 100' 080' 060' 040' 020' 000'

0+00 0+00 0+00 0+00 0+00 0+00 0+00 0+00 0+00 0+00 0+00 0+00 0+00 0+00 0+00 0+00 0+00 0+00 0+00 0+00 0+00 0+00 0+00 0+00 0+00 0+00 0+00 0+00 0+00 0+00 0+00

NO.	REVISION	DATE	DRWN	CHKD	APPRV.
6	REV6	.	.	.	.
5	REV5	.	.	.	.
4	REV4	.	.	.	.
3	REV3	.	.	.	.
2	REV2	.	.	.	.
A	PERMIT PACKAGE	4/03/15	CDK	NDS	

THE NORTHERN PASS
Transmission Business

A

NPT
WOODSTOCK–BRIDGEWATER (ROUTE 3)
UNDERGROUND ALIGNMENT–1.36

DATE:mm/dd/yyyy

SCALE: H 1=30' V 1=10'

DES: . CHK: .
DRW: . APR: .
TOWN: PLYMOUTH
TRANSMISSION LINE: WBR3
MILE NO:
DISCIPLINE/SHT NO. .
SHEET OF
WBR3C236

REVISION: 01/23/2014

N/F
Ahern, Michael J.
411 Daniel Webster Highway
TMP# 233-2-2
DB 3525 PG 888

N/F
Ahern, Michael J.
411 Daniel Webster Highway
TMP# 233-2-1
DB 3525 PG 888

N/F
Ahern, Michael J.
Daniel Webster Highway
TMP# 233-4
DB 3525 PG 888

G.C.R.D. PLAN # 13106

DANIEL WEBSTER HWY (U.S. 3)

G.C.R.

N/F
Guilmett, Arthur J.
430 Daniel Webster Highway
TMP# 233-40
DB 2841 PG 192

N.A. GRID NORTH

160' 140' 120' 100' 080' 060' 040' 020' 000'

0+00 0+00 0+00 0+00 0+00 0+00 0+00 0+00 0+00 0+00 0+00 0+00 0+00 0+00 0+00 0+00 0+00 0+00 0+00 0+00 0+00 0+00 0+00 0+00 0+00 0+00 0+00 0+00 0+00 0+00 0+00

NO.	REVISION	DATE	DRWN	CHKD	APPRV.
6	REV6	.	.	.	.
5	REV5	.	.	.	.
4	REV4	.	.	.	.
3	REV3	.	.	.	.
2	REV2	.	.	.	.
A	PERMIT PACKAGE	4/03/15	CDK	NDS	

THE NORTHERN PASS
Transmission Business

A

NPT
WOODSTOCK-BRIDGEWATER (ROUTE 3)
UNDERGROUND ALIGNMENT-137

DATE:mm/dd/yyyy
SCALE: H 1=30' V 1=10'

DES: . CHK: .
DRW: . APR: .
TOWN: PLYMOUTH
TRANSMISSION LINE: WBR3
MILE NO:
DISCIPLINE/SHT NO. .
SHEET OF
WBR3C237

REVISION: 01/23/2014

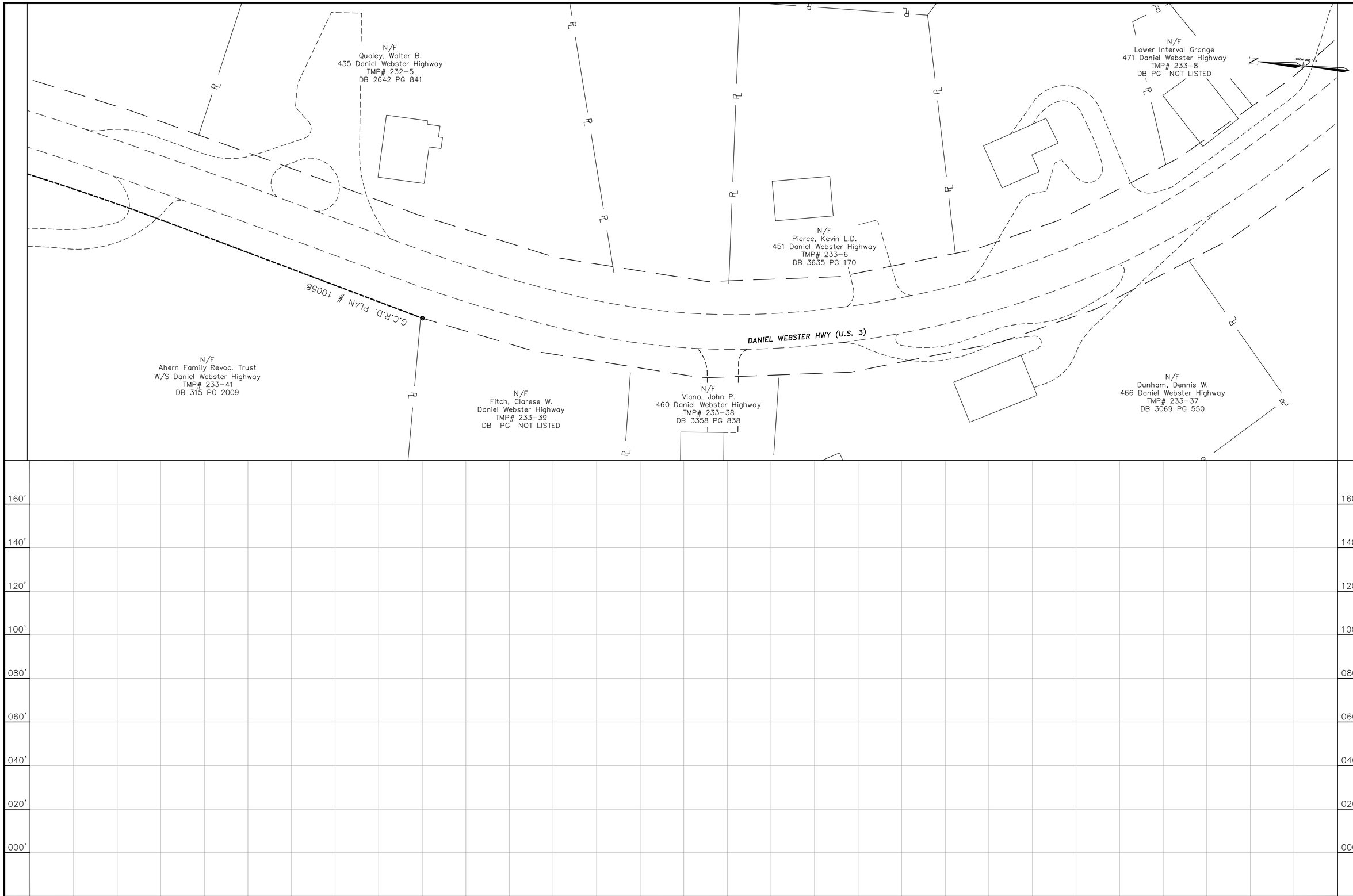

NO.	REVISION	DATE	DRWN	CHKD	APPRV.
6	REV6	.	.	.	.
5	REV5	.	.	.	.
4	REV4	.	.	.	.
3	REV3	.	.	.	.
2	REV2	.	.	.	.
A	PERMIT PACKAGE	4/03/15	CDK	NDS	.

THE NORTHERN PASS

Transmission Business

A

NPT
WOODSTOCK–BRIDGEWATER (ROUTE 3)
UNDERGROUND ALIGNMENT–1.38

DATE:mm/dd/yyyy

SCALE: H 1=30' V 1=10'

DES: . CHK: .
DRW: . APR: .

TOWN: PLYMOUTH

TRANSMISSION LINE: WBR3

MILE NO:

DISCIPLINE/SHT NO. .

SHEET OF

WBR3C238

REVISION: 01/23/2014

N/F
Lower Interval Grange
471 Daniel Webster Highway
TMP# 233-8
DB PG NOT LISTED

N/F
Thornton, Mary V.
479 Daniel Webster Highway
TMP# 233-9
DB 3518 PG 681

N/F
Ahern, Bruce D. 2003 Trust
491 Daniel Webster Highway
TMP# 233-10
DB 2975 PG 177

N/F
Ahern, Bruce D. Trustee
503 Daniel Webster Highway
TMP# 233-11
DB 3065 PG 128

DANIEL WEBSTER HWY (U.S. 3)

N/F
Ahern, Bruce D.
492 Daniel Webster Highway
TMP# 233-34
DB 3135 PG 643

N/F
Glidden Trust, Marjorie E.
470 Daniel Webster Highway
TMP# 233-36
DB 2126 PG 933

N/F
Ahern, Bruce D. Trustee
506 Daniel Webster Highway
TMP# 233-33
DB 3065 PG 128

N/F
Conway, Russell A.
484 Daniel Webster Highway
TMP# 233-35
DB PG NOT LISTED

160' 140' 120' 100' 080' 060' 040' 020' 000'

0+00 0+00 0+00 0+00 0+00 0+00 0+00 0+00 0+00 0+00 0+00 0+00 0+00 0+00 0+00 0+00 0+00 0+00 0+00 0+00 0+00 0+00 0+00 0+00 0+00 0+00 0+00 0+00 0+00 0+00 0+00

NO.	REVISION	DATE	DRWN	CHKD	APPRV.
6	REV6	.	.	.	.
5	REV5	.	.	.	.
4	REV4	.	.	.	.
3	REV3	.	.	.	.
2	REV2	.	.	.	.
A	PERMIT PACKAGE	4/03/15	CJK	NJS	

THE NORTHERN PASS
Transmission Business

A

NPT
WOODSTOCK-BRIDGEWATER (ROUTE 3)
UNDERGROUND ALIGNMENT-1.39

DATE:mm/dd/yyyy
SCALE: H 1=30' V 1=10'

DES: . CHK: .
DRW: . APR: .
TOWN: PLYMOUTH
TRANSMISSION LINE: WBR3
MILE NO:
DISCIPLINE/SHT NO. .
SHEET OF
WBR3C239

REVISION: 01/23/2014

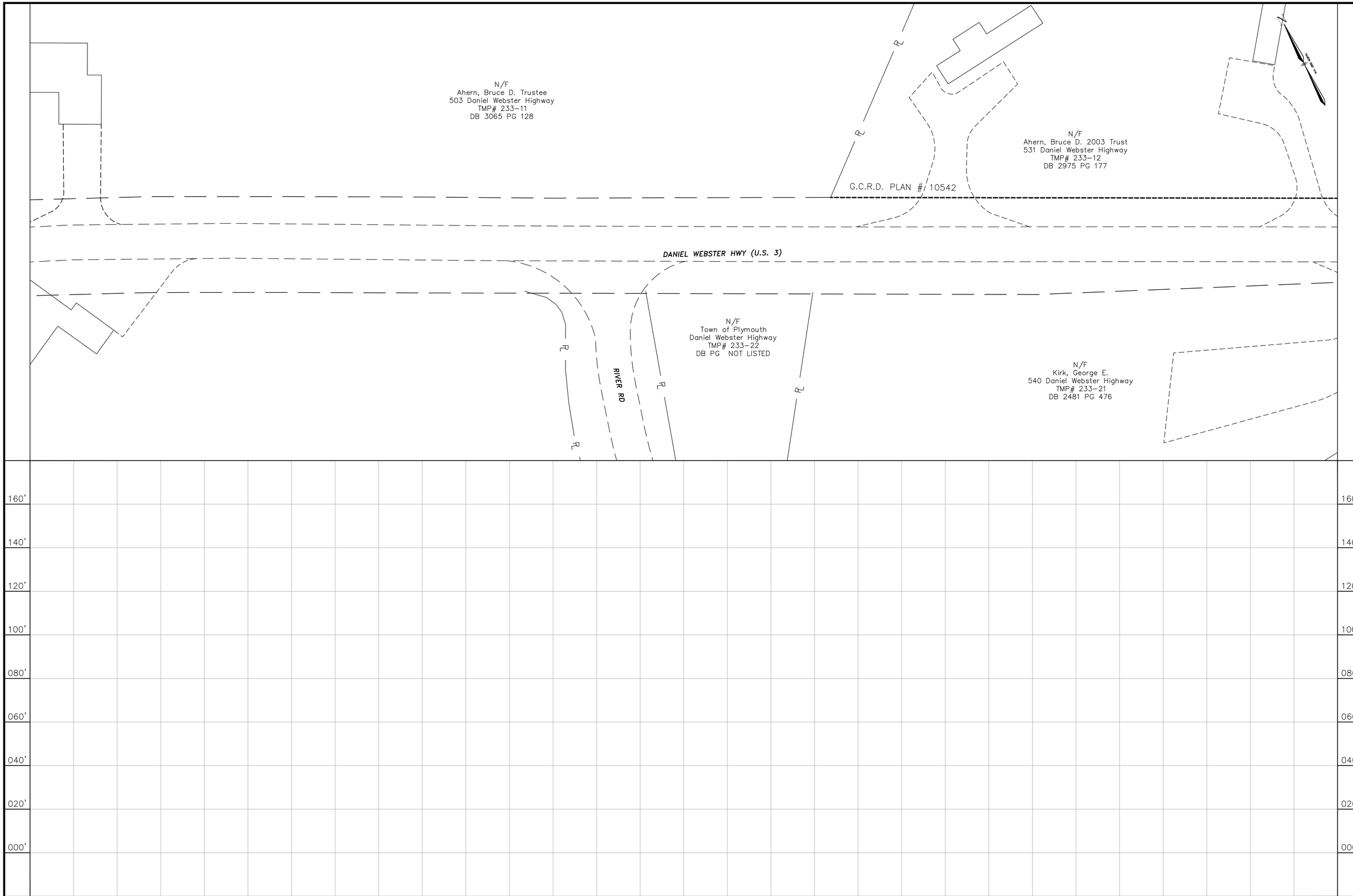

NO.	REVISION	DATE	DRWN	CHKD	APPRV.
6	REV6	.	.	.	.
5	REV5	.	.	.	.
4	REV4	.	.	.	.
3	REV3	.	.	.	.
2	REV2	.	.	.	.
A	PERMIT PACKAGE	4/03/15	CDK	NDS	

THE NORTHERN PASS
Transmission Business

A

NPT
WOODSTOCK–BRIDGEWATER (ROUTE 3)
UNDERGROUND ALIGNMENT–140

DATE:mm/dd/yyyy
SCALE: H 1=30' V 1=10'

DES: . CHK: .
DRW: . APR: .
TOWN: PLYMOUTH
TRANSMISSION LINE: WBR3
MILE NO:
DISCIPLINE/SHT NO. .
SHEET OF
WBR3C240

REVISION: 01/23/2014

N/F
Berg, Daniel A.
543 Daniel Webster Highway
TMP# 233-14
DB PG NOT LISTED

N/F
Brian, Norris A.
551 Daniel Webster Highway
TMP# 233-15
DB PG NOT LISTED

N/F
Whip-O-Will Village Coop INC.
Hemlock Terrace
TMP# 233-17
DB PG NOT LISTED

G.C.R.D. PLAN # 10542

DANIEL WEBSTER HWY (U.S. 3)

G.C.R.D. PLAN # 11709

G.C.R.D. PLAN # 11709

N/F
RTG Enterprises, LLC
548 Daniel Webster Highway
TMP# 233-18
DB 3116 PG 78

PINES RD

RIDGEWOOD DR

160' 140' 120' 100' 080' 060' 040' 020' 000'

0+00 0+00 0+00 0+00 0+00 0+00 0+00 0+00 0+00 0+00 0+00 0+00 0+00 0+00 0+00 0+00 0+00 0+00 0+00 0+00 0+00 0+00 0+00 0+00 0+00 0+00 0+00 0+00 0+00 0+00 0+00

NO.	REVISION	DATE	DRWN	CHKD	APPRV.
6	REV6	.	.	.	.
5	REV5	.	.	.	.
4	REV4	.	.	.	.
3	REV3	.	.	.	.
2	REV2	.	.	.	.
A	PERMIT PACKAGE	4/03/15	CDK	NDS	

THE NORTHERN PASS
Transmission Business

A

NPT
WOODSTOCK-BRIDGEWATER (ROUTE 3)
UNDERGROUND ALIGNMENT-141

DATE:mm/dd/yyyy

SCALE: H 1=30' V 1=10'

DES: . CHK: .
DRW: . APR: .
TOWN: PLYMOUTH
TRANSMISSION LINE: WBR3
MILE NO:
DISCIPLINE/SHT NO. .
SHEET OF
WBR3C241

REVISION: 01/23/2014

N/F
Ahern JR., Henry D.
601 Daniel Webster Highway
TMP# 232-5
DB PG NOT LISTED

DANIEL WEBSTER HWY (U.S. 3)

G.C.R.D. PLAN # 10256

N/F
Ahern, Bruce D. 2003 Trust
531 Daniel Webster Highway
TMP# 233-12
DB 2975 PG 177

160' 140' 120' 100' 080' 060' 040' 020' 000'

0+00 0+00 0+00 0+00 0+00 0+00 0+00 0+00 0+00 0+00 0+00 0+00 0+00 0+00 0+00 0+00 0+00 0+00 0+00 0+00 0+00 0+00 0+00 0+00 0+00 0+00 0+00 0+00 0+00 0+00 0+00

NO.	REVISION	DATE	DRWN	CHKD	APPRV.
6	REV6	.	.	.	.
5	REV5	.	.	.	.
4	REV4	.	.	.	.
3	REV3	.	.	.	.
2	REV2	.	.	.	.
A	PERMIT PACKAGE	4/03/15	CDK	NDS	

THE NORTHERN PASS
Transmission Business

A

NPT
WOODSTOCK-BRIDGEWATER (ROUTE 3)
UNDERGROUND ALIGNMENT-142

DATE:mm/dd/yyyy
SCALE: H 1=30' V 1=10'

DES: . CHK: .
DRW: . APR: .
TOWN: PLYMOUTH
TRANSMISSION LINE: WBR3
MILE NO:
DISCIPLINE/SHT NO. .
SHEET OF
WBR3C242

REVISION: 01/23/2014

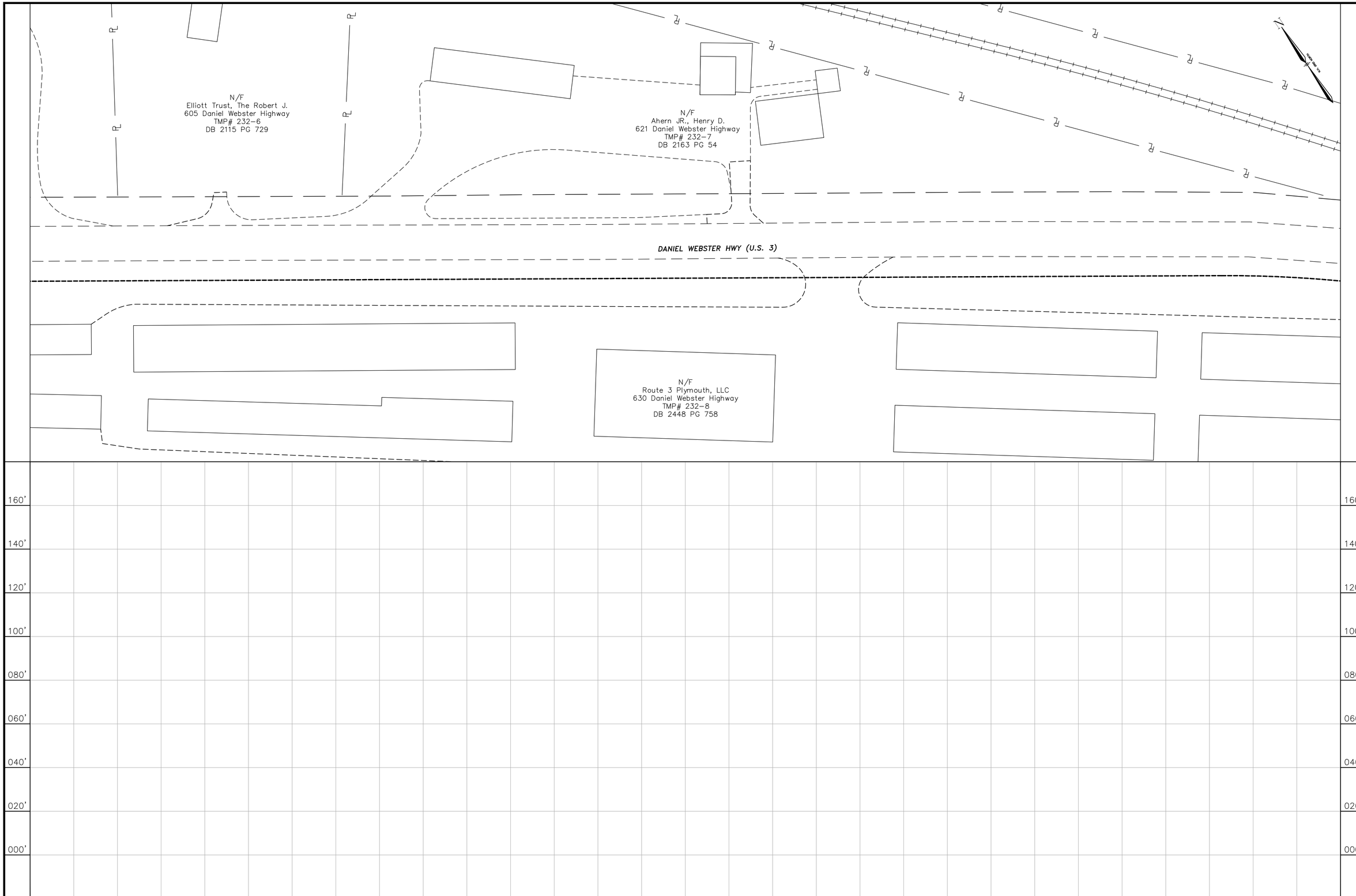

NO.	REVISION	DATE	DRWN	CHKD	APPRV.
6	REV6	.	.	.	.
5	REV5	.	.	.	.
4	REV4	.	.	.	.
3	REV3	.	.	.	.
2	REV2	.	.	.	.
A	PERMIT PACKAGE	4/03/15	CDK	NDS	.

THE NORTHERN PASS

Transmission Business

A

NPT
WOODSTOCK–BRIDGEWATER (ROUTE 3)
UNDERGROUND ALIGNMENT–143

DATE:mm/dd/yyyy

SCALE: H 1=30' V 1=10'

DES: . CHK: .
DRW: . APR: .

TOWN: PLYMOUTH

TRANSMISSION LINE: WBR3

MILE NO:

DISCIPLINE/SHT NO. .

SHEET OF

WBR3C243

REVISION: 01/23/2014

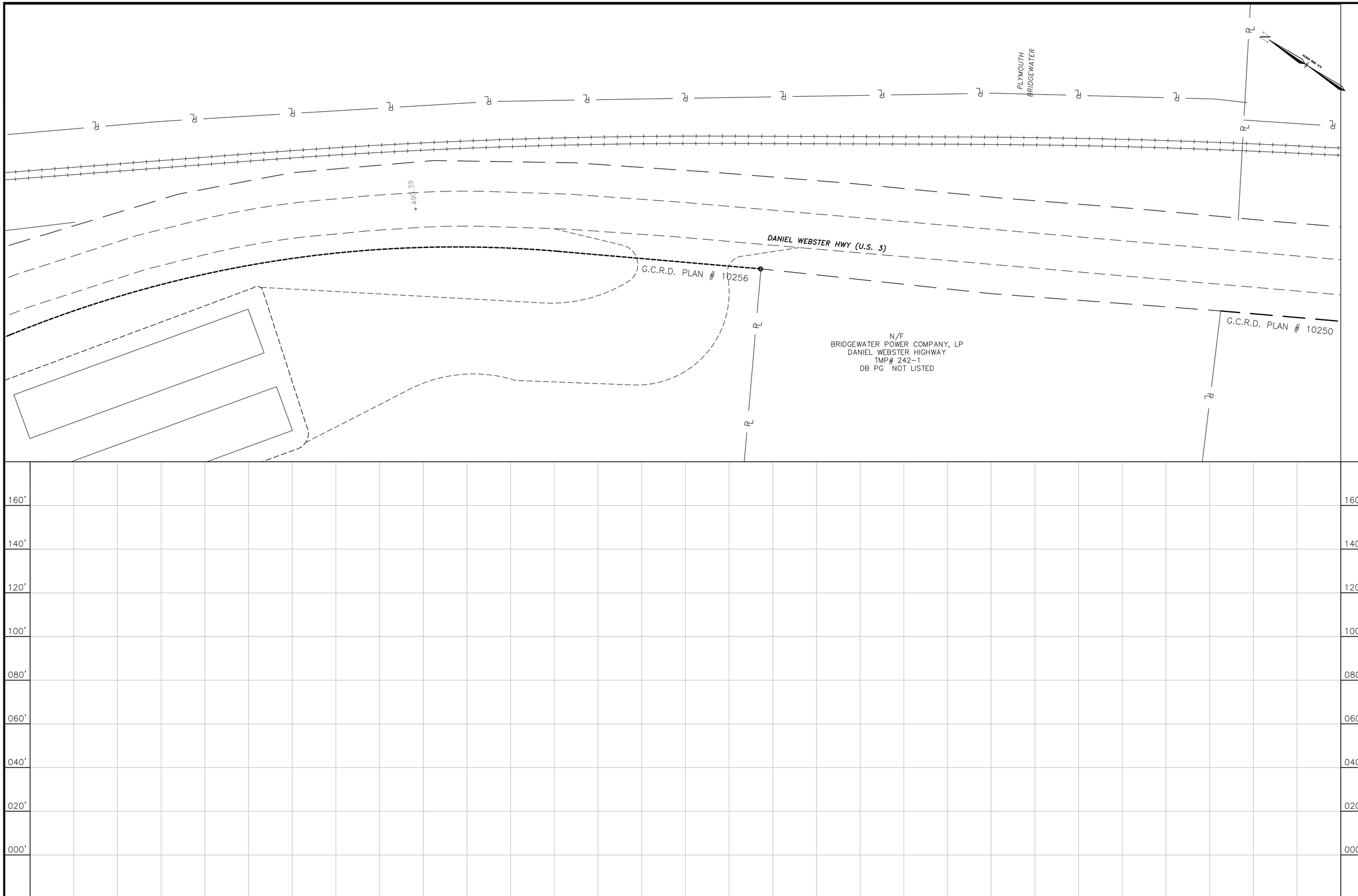

NO.	REVISION	DATE	DRWN	CHKD	APPRV.
6	REV6	.	.	.	.
5	REV5	.	.	.	.
4	REV4	.	.	.	.
3	REV3	.	.	.	.
2	REV2	.	.	.	.
A	PERMIT PACKAGE	4/03/15	CDK	NDS	

THE NORTHERN PASS

Transmission Business

A

NPT
WOODSTOCK–BRIDGEWATER (ROUTE 3)
UNDERGROUND ALIGNMENT–144

DATE:mm/dd/yyyy

SCALE: H 1=30' V 1=10'

DES: . CHK: .
DRW: . APR: .

TOWN: PLYMOUTH

TRANSMISSION LINE: WBR3

MILE NO:

DISCIPLINE/SHT NO. .

SHEET OF

WBR3C244

REVISION: 01/23/2014

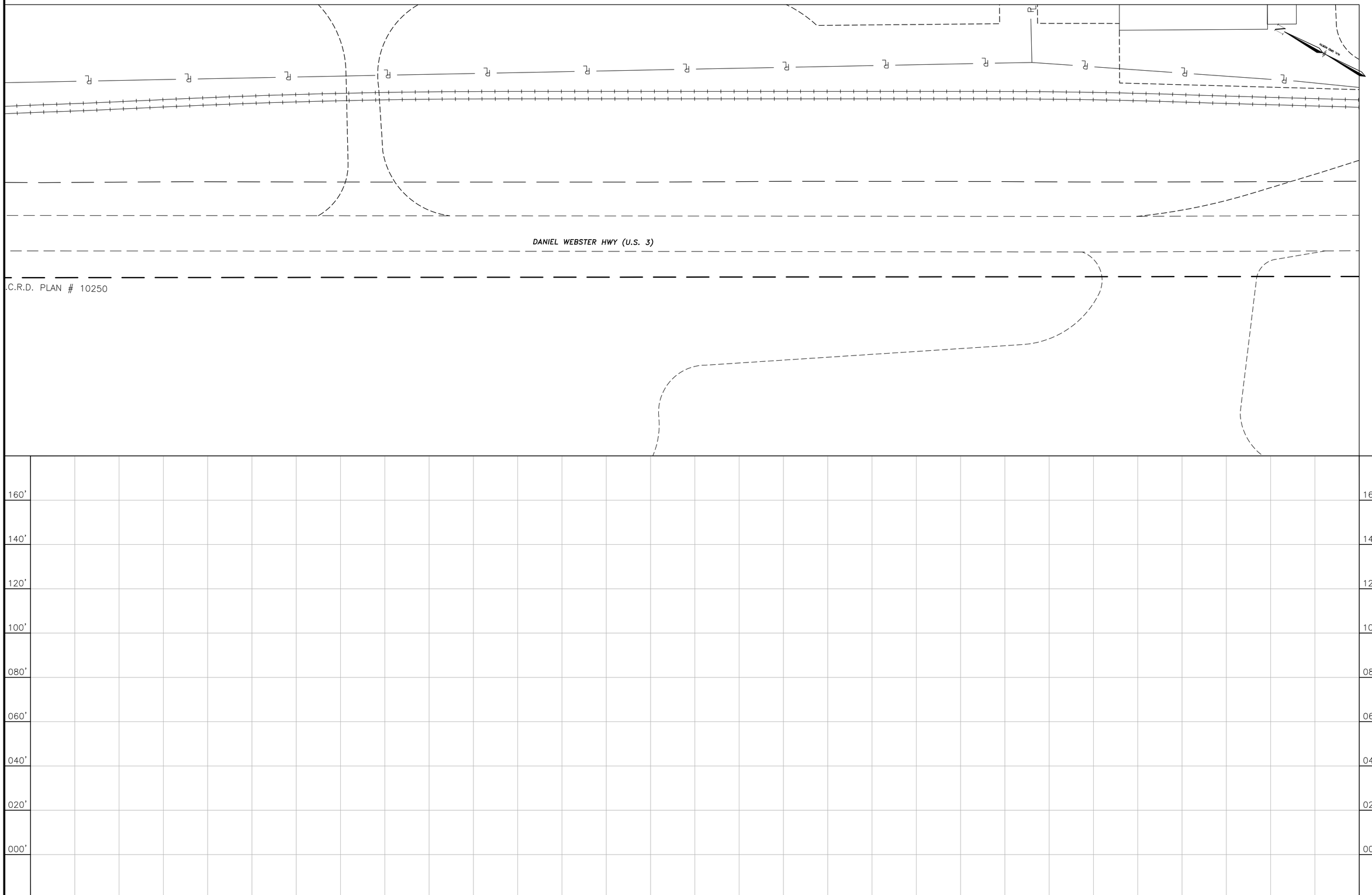

NO.	REVISION	DATE	DRWN	CHKD	APPRV.
6	REV6	.	.	.	.
5	REV5	.	.	.	.
4	REV4	.	.	.	.
3	REV3	.	.	.	.
2	REV2	.	.	.	.
A	PERMIT PACKAGE	4/03/15	CDK	NDS	

THE NORTHERN PASS

Transmission Business

A

NPT
WOODSTOCK–BRIDGEWATER (ROUTE 3)
UNDERGROUND ALIGNMENT–145

SCALE: H 1=30', V 1=10'

DATE: mm/dd/yyyy

DES: . CHK: .
DRW: . APR: .

TOWN: BRIDGEWATER

TRANSMISSION LINE: WBR3

MILE NO:

DISCIPLINE/SHT NO. .

SHEET OF

WBR3C245

REVISION: 01/23/2014

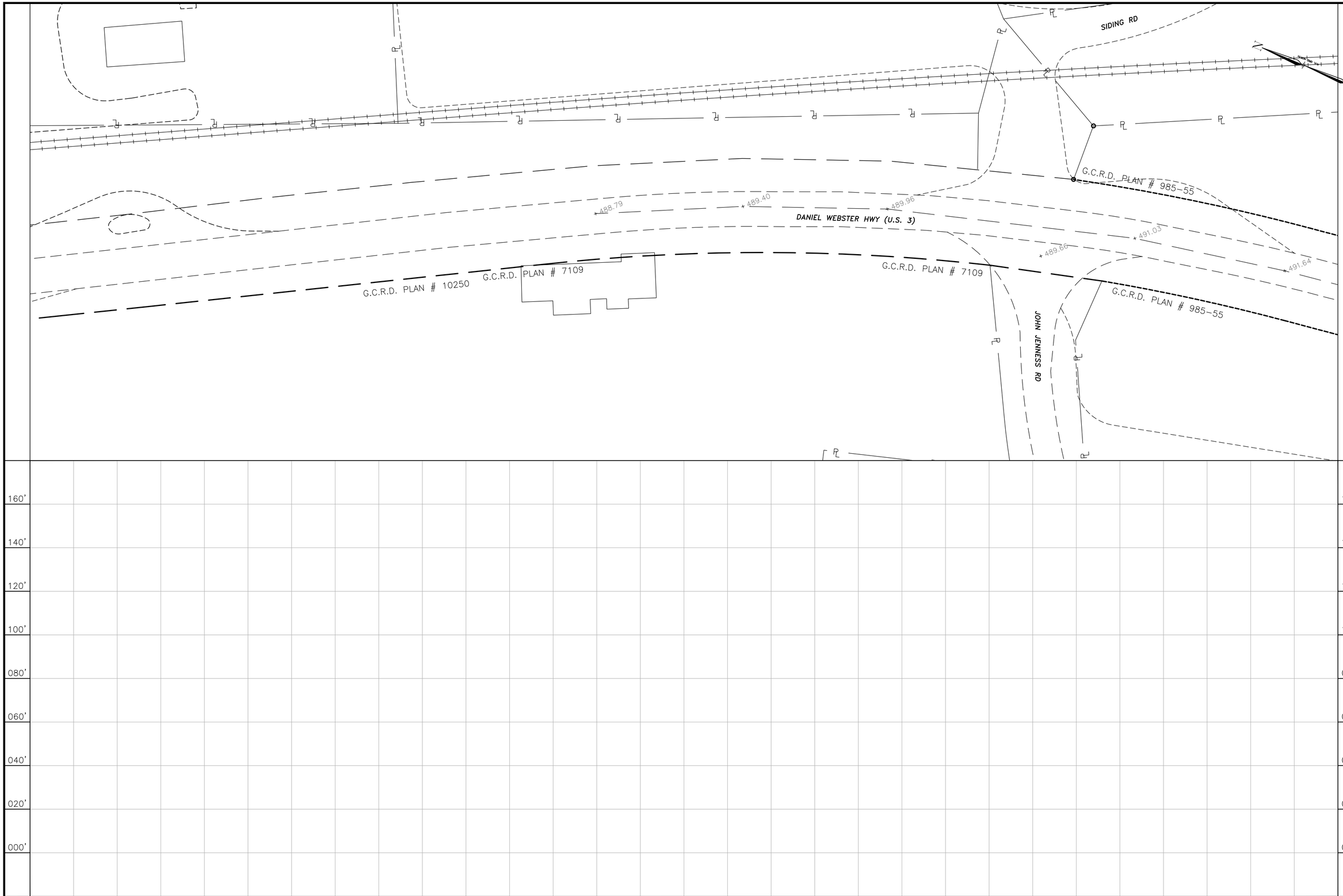

NO.	REVISION	DATE	DRWN	CHKD	APPRV.
6	REV6	.	.	.	.
5	REV5	.	.	.	.
4	REV4	.	.	.	.
3	REV3	.	.	.	.
2	REV2	.	.	.	.
A	PERMIT PACKAGE	4/03/15	CDK	NDS	

THE NORTHERN PASS

Transmission Business

A

NPT
WOODSTOCK–BRIDGEWATER (ROUTE 3)
UNDERGROUND ALIGNMENT–146

DATE:mm/dd/yyyy

SCALE: H 1=30', V 1=10'

DES: . CHK: .
DRW: . APR: .

TOWN: BRIDGEWATER

TRANSMISSION LINE: WBR3

MILE NO:

DISCIPLINE/SHT NO. .

SHEET OF

WBR3C246

REVISION: 01/23/2014

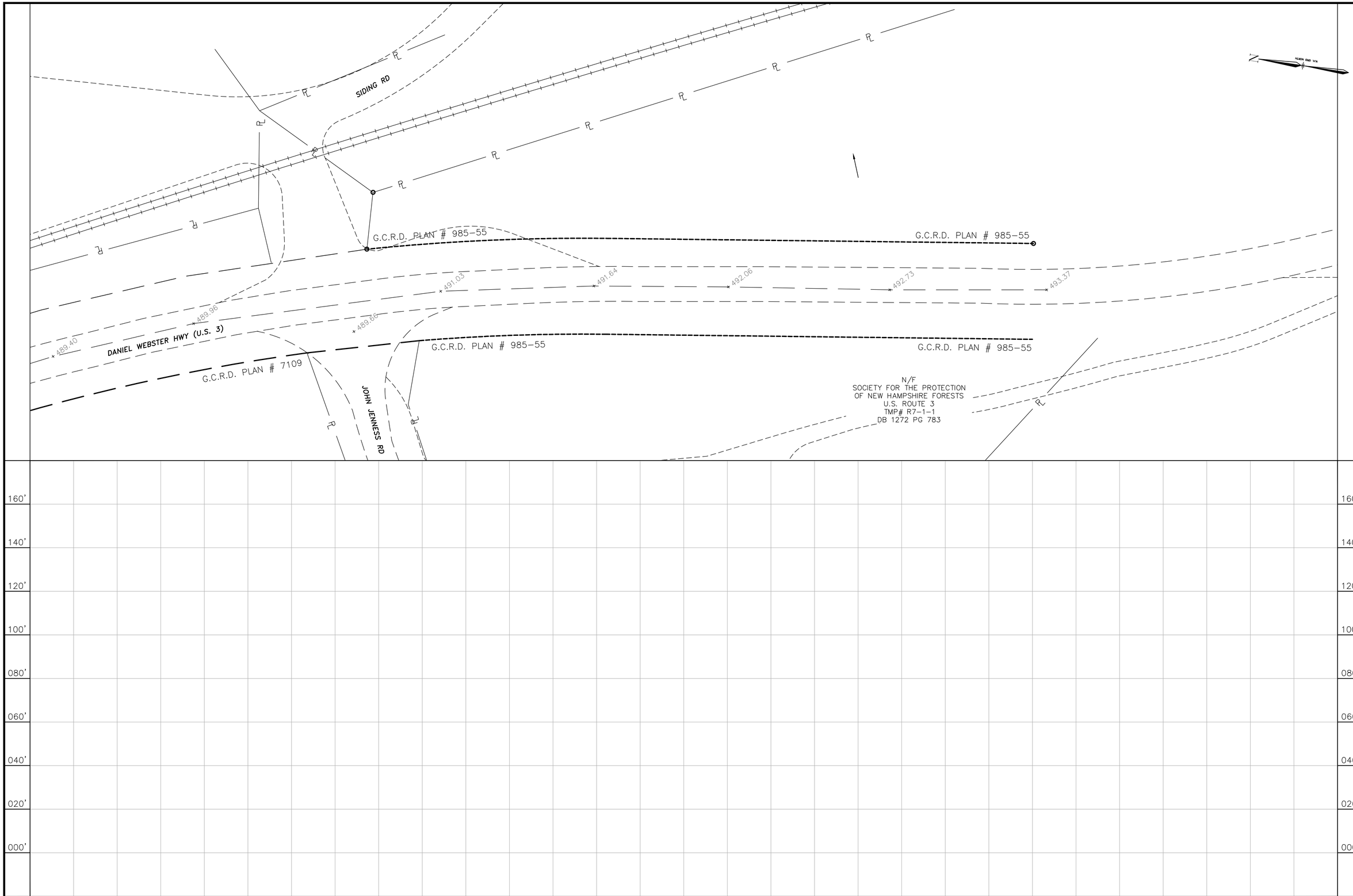

NO.	REVISION	DATE	DRWN	CHKD	APPR.
6	REV6	.	.	.	.
5	REV5	.	.	.	.
4	REV4	.	.	.	.
3	REV3	.	.	.	.
2	REV2	.	.	.	.
A	PERMIT PACKAGE	4/03/15	CDK	NDS	

THE NORTHERN PASS

Transmission Business

A

NPT
WOODSTOCK–BRIDGEWATER (ROUTE 3)
UNDERGROUND ALIGNMENT–147

DATE:mm/dd/yyyy

SCALE: H 1=30' V 1=10'

DES: . CHK: .
DRW: . APR: .

TOWN: BRIDGEWATER

TRANSMISSION LINE: WBR3

MILE NO:

DISCIPLINE/SHT NO. .

SHEET OF

WBR3C247

REVISION: 01/23/2014