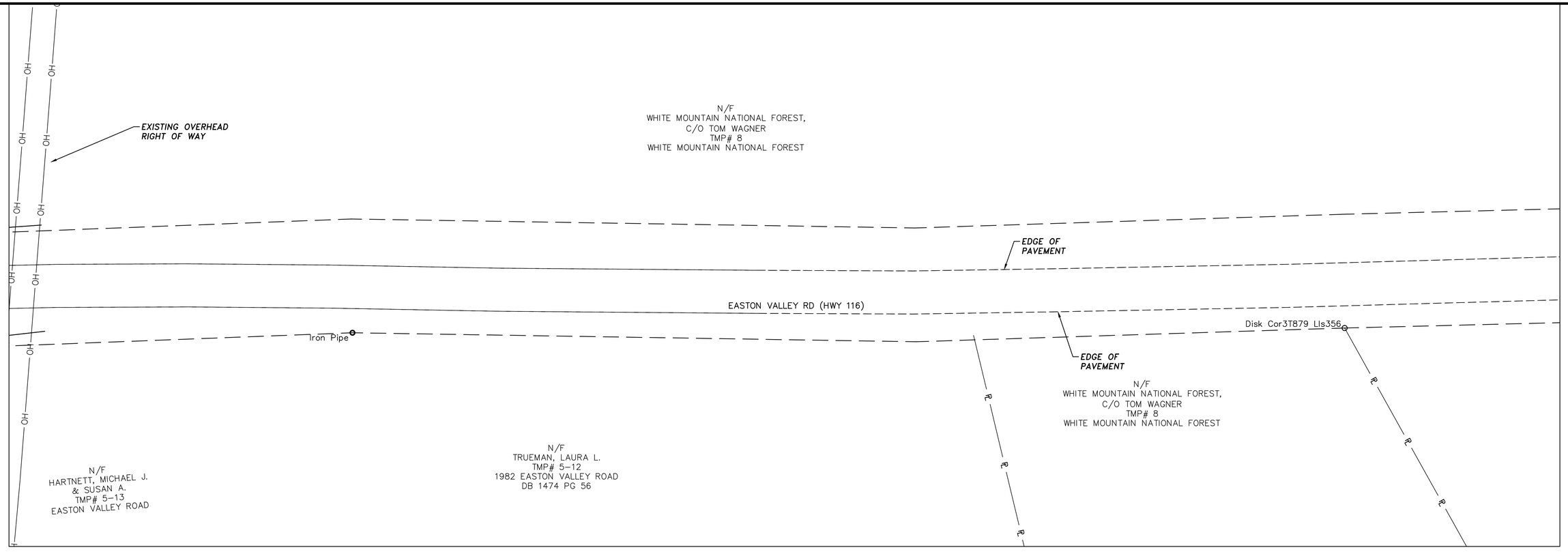

LEGEND

- Determined Right-of-Way Line
- Approximate Right-of-Way Line per record plan
- Approximate Right-of-Way Line based on centerline of road
- Property Line

GRAPHIC SCALE

30 15 0 30

SCALE IN FEET

BL Companies

ARCHITECTURE
ENGINEERING
ENVIRONMENTAL
LAND SURVEYING

355 Research Parkway
Meriden, CT 06450
(203) 630-1406
(203) 630-2615 Fax

NO.	REVISION	DATE	DRWN	CHKD	APPRV.
6	REV6	.	.	.	.
5	REV5	.	.	.	.
4	REV4	.	.	.	.
3	REV3	.	.	.	.
2	REV2	.	.	.	.
A	PERMIT PACKAGE	4/03/15	CDK	NDS	

THE NORTHERN PASS

Transmission Business

A

NPT
WMNF
UNDERGROUND ALIGNMENT-1

SCALE: H 1=30' V 1=10'

DATE:mm/dd/yyyy

DES: . CHK: .
DRW: . APR: .
TOWN: BENTON
TRANSMISSION LINE: WMNF
MILE NO:
DISCIPLINE/SHT NO. .
SHEET OF

WMNFC101

REVISION: 10/19/2016

N/F
WHITE MOUNTAIN NATIONAL FOREST,
C/O TOM WAGNER
TMP# 8
WHITE MOUNTAIN NATIONAL FOREST

EDGE OF PAVEMENT

EASTON VALLEY RD (HWY 116)

EDGE OF PAVEMENT

N/F
WHITE MOUNTAIN NATIONAL FOREST,
C/O TOM WAGNER
TMP# 8
WHITE MOUNTAIN NATIONAL FOREST

LEGEND

- Determined Right-of-Way Line
- Approximate Right-of-Way Line per record plan
- Approximate Right-of-Way Line based on centerline of road
- ℄ Property Line

GRAPHIC SCALE
30 15 0 30
SCALE IN FEET

BL Companies

ARCHITECTURE
ENGINEERING
ENVIRONMENTAL
LAND SURVEYING

355 Research Parkway
Meriden, CT 06450
(203) 630-1406
(203) 630-2615 Fax

NO.	REVISION	DATE	DRWN	CHKD	APPRV.
6	REV6	.	.	.	.
5	REV5	.	.	.	.
4	REV4	.	.	.	.
3	REV3	.	.	.	.
2	REV2	.	.	.	.
A	PERMIT PACKAGE	4/03/15	CDK	NDS	

THE NORTHERN PASS
Transmission Business

A

NPT
WMNF
UNDERGROUND ALIGNMENT-2

DATE:mm/dd/yyyy
SCALE: H 1=30' V 1=10'

DES: . CHK: .
DRW: . APR: .
TOWN: BENTON
TRANSMISSION LINE: WMNF
MILE NO:
DISCIPLINE/SHT NO. .
SHEET OF
WMNFC102

REVISION: 10/19/2016

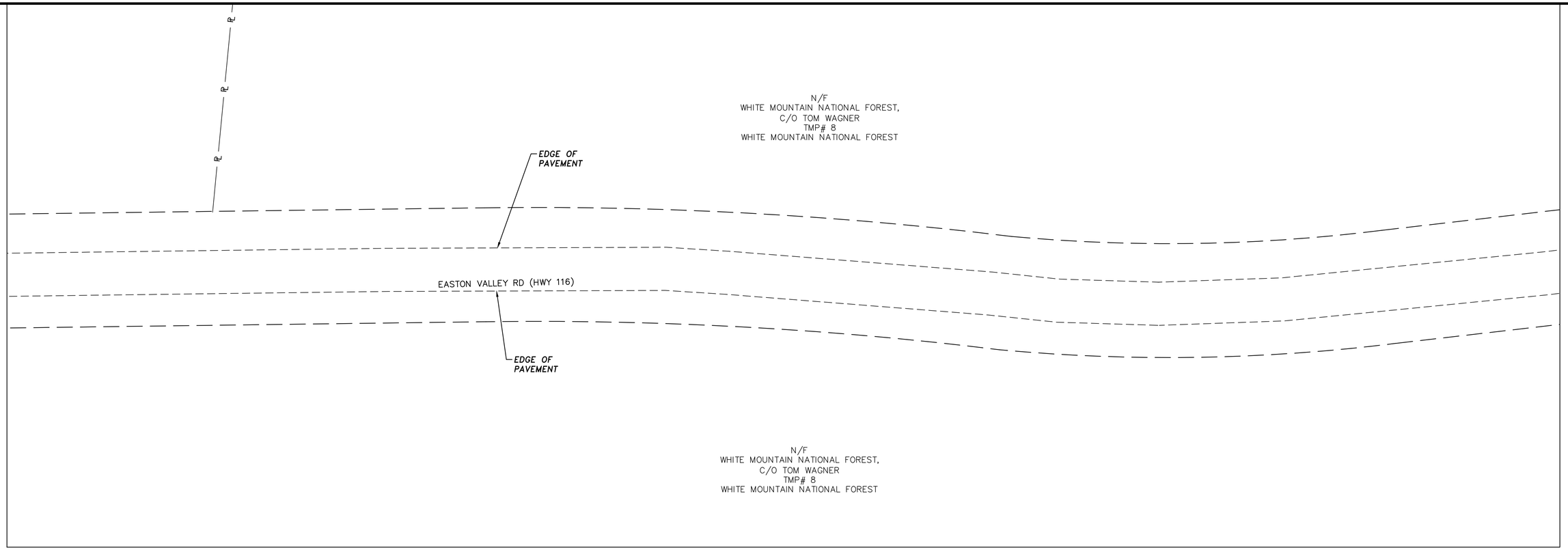

LEGEND

- Determined Right-of-Way Line
- Approximate Right-of-Way Line per record plan
- Approximate Right-of-Way Line based on centerline of road
- Property Line

GRAPHIC SCALE

30 15 0 30

SCALE IN FEET

BL Companies

ARCHITECTURE
ENGINEERING
ENVIRONMENTAL
LAND SURVEYING

355 Research Parkway
Meriden, CT 06450
(203) 630-1406
(203) 630-2615 Fax

NO.	REVISION	DATE	DRWN	CHKD	APPRV.
6	REV6	.	.	.	.
5	REV5	.	.	.	.
4	REV4	.	.	.	.
3	REV3	.	.	.	.
2	REV2	.	.	.	.
A	PERMIT PACKAGE	4/03/15	CDK	NDS	.

THE NORTHERN PASS

Transmission Business

A

NPT
WMNF
UNDERGROUND ALIGNMENT-3

SCALE: H 1=30' V 1=10'

DATE:mm/dd/yyyy

DES: . CHK: .
DRW: . APR: .
TOWN: BENTON
TRANSMISSION LINE: WMNF
MILE NO:
DISCIPLINE/SHT NO. .
SHEET OF

WMNFC103

REVISION: 10/19/2016

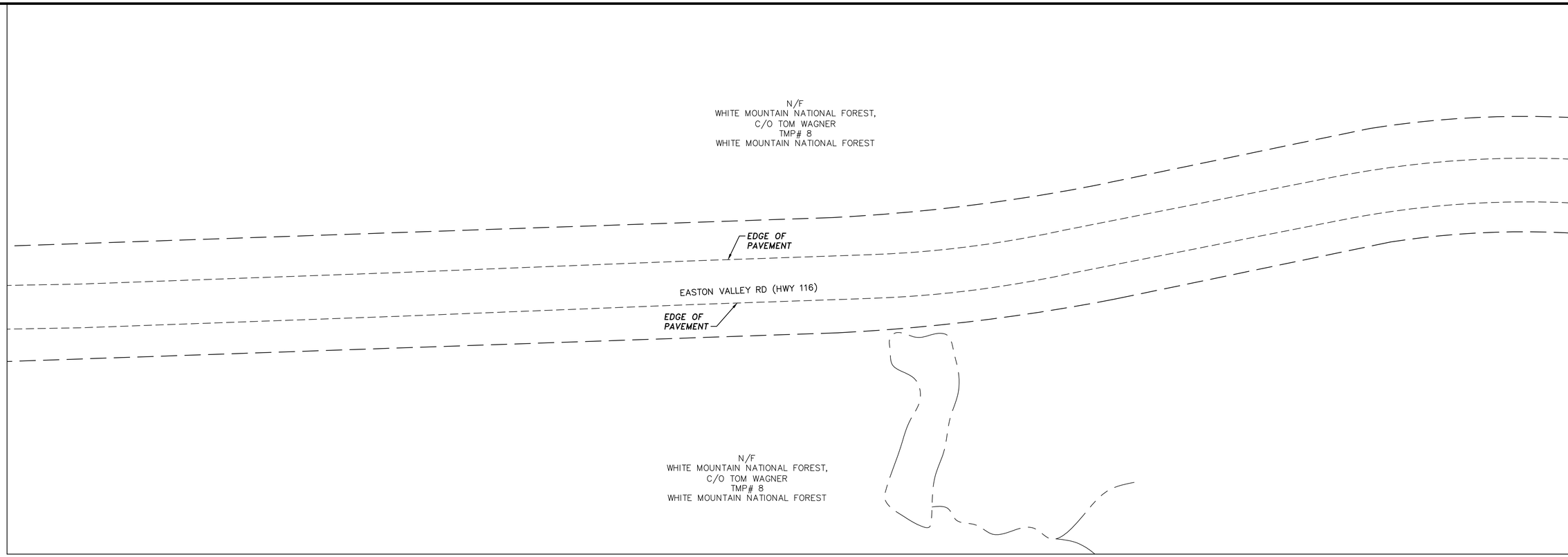

LEGEND

- Determined Right-of-Way Line
- Approximate Right-of-Way Line per record plan
- Approximate Right-of-Way Line based on centerline of road
- ℄ Property Line

GRAPHIC SCALE

30 15 0 30

SCALE IN FEET

BL Companies

ARCHITECTURE
ENGINEERING
ENVIRONMENTAL
LAND SURVEYING

355 Research Parkway
Meriden, CT 06450
(203) 630-1406
(203) 630-2615 Fax

NO.	REVISION	DATE	DRWN	CHKD	APPRV.
6	REV6	.	.	.	.
5	REV5	.	.	.	.
4	REV4	.	.	.	.
3	REV3	.	.	.	.
2	REV2	.	.	.	.
A	PERMIT PACKAGE	4/03/15	CDK	NDS	.

THE NORTHERN PASS

Transmission Business

A

NPT
WMNF
UNDERGROUND ALIGNMENT-4

DATE: mm/dd/yyyy

SCALE: H 1=30' V 1=10'

DES: . CHK: .
DRW: . APR: .
TOWN: BENTON
TRANSMISSION LINE: WMNF
MILE NO:
DISCIPLINE/SHT NO. .
SHEET OF

WMNFC104

REVISION: 10/19/2016

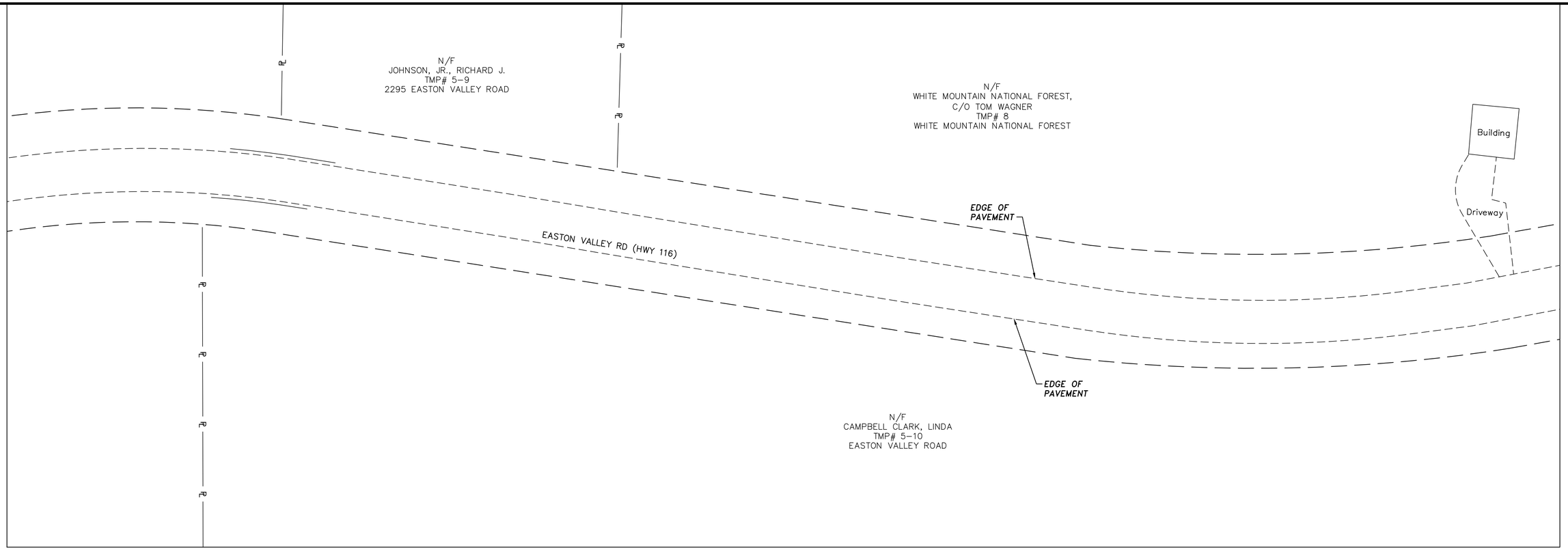

LEGEND

- Determined Right-of-Way Line
- Approximate Right-of-Way Line per record plan
- Approximate Right-of-Way Line based on centerline of road
- ℄ Property Line

GRAPHIC SCALE
30 15 0 30
SCALE IN FEET

BL Companies

ARCHITECTURE
ENGINEERING
ENVIRONMENTAL
LAND SURVEYING

355 Research Parkway
Meriden, CT 06450
(203) 630-1406
(203) 630-2615 Fax

NO.	REVISION	DATE	DRWN	CHKD	APPRV.
6	REV6	.	.	.	.
5	REV5	.	.	.	.
4	REV4	.	.	.	.
3	REV3	.	.	.	.
2	REV2	.	.	.	.
A	PERMIT PACKAGE	4/03/15	CDK	NDS	.

THE NORTHERN PASS
Transmission Business

A

NPT
WMNF
UNDERGROUND ALIGNMENT-5

DATE: mm/dd/yyyy
SCALE: H 1=30' V 1=10'

DES: . CHK: .
DRW: . APR: .
TOWN: BENTON
TRANSMISSION LINE: WMNF
MILE NO:
DISCIPLINE/SHT NO. .
SHEET OF
WMNFC105

REVISION: 10/19/2016

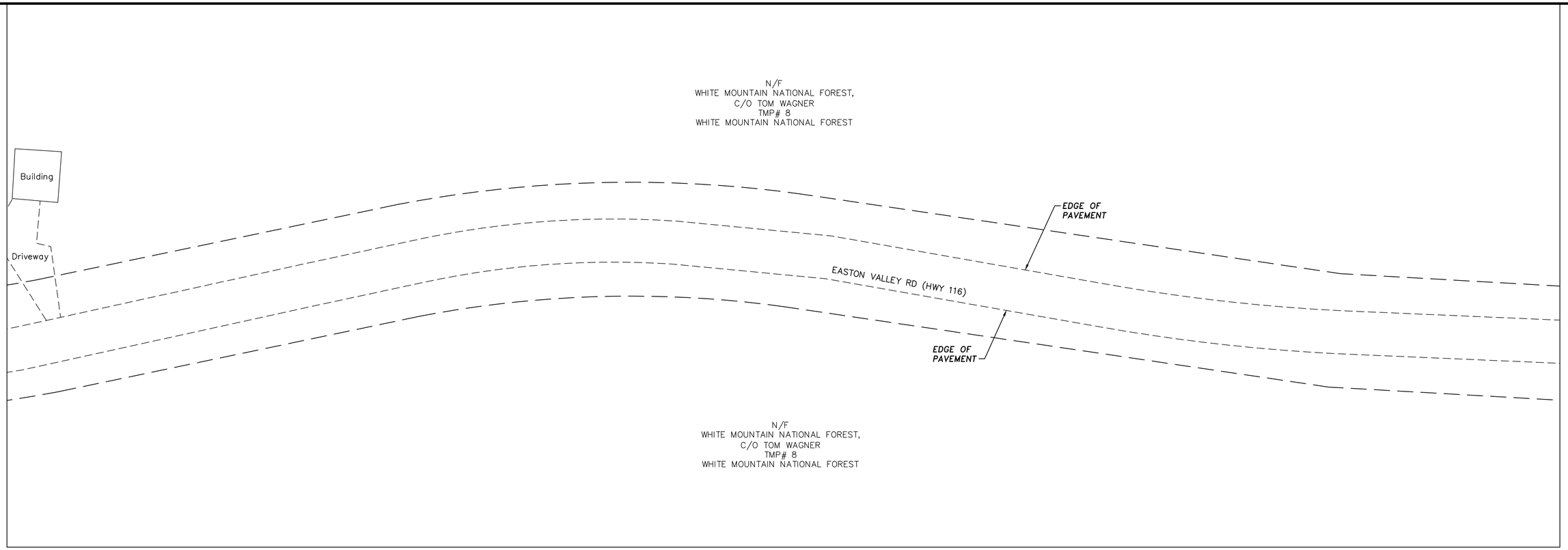

LEGEND

- Determined Right-of-Way Line
- Approximate Right-of-Way Line per record plan
- Approximate Right-of-Way Line based on centerline of road
- ℄ Property Line

GRAPHIC SCALE

30 15 0 30

SCALE IN FEET

BL Companies

ARCHITECTURE
ENGINEERING
ENVIRONMENTAL
LAND SURVEYING

355 Research Parkway
Meriden, CT 06450
(203) 630-1406
(203) 630-2615 Fax

NO.	REVISION	DATE	DRWN	CHKD	APPRV.
6	REV6	.	.	.	.
5	REV5	.	.	.	.
4	REV4	.	.	.	.
3	REV3	.	.	.	.
2	REV2	.	.	.	.
A	PERMIT PACKAGE	4/03/15	CDK	NDS	

THE NORTHERN PASS

Transmission Business

A

NPT
WMNF
UNDERGROUND ALIGNMENT-6

DATE:mm/dd/yyyy

SCALE: H 1=30' V 1=10'

DES: . CHK: .
DRW: . APR: .
TOWN: BENTON
TRANSMISSION LINE: WMNF
MILE NO:
DISCIPLINE/SHT NO. .
SHEET OF
WMNFC106

REVISION: 10/19/2016

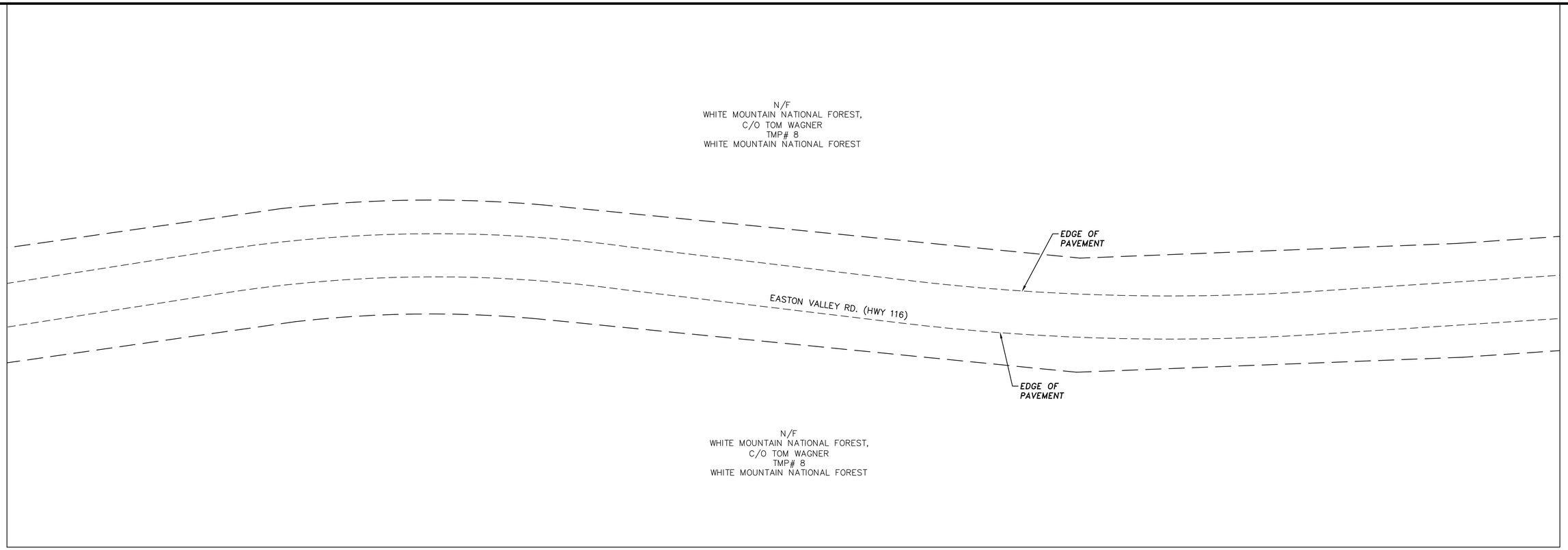

LEGEND

- Determined Right-of-Way Line
- Approximate Right-of-Way Line per record plan
- Approximate Right-of-Way Line based on centerline of road
- ℄ Property Line

GRAPHIC SCALE

30 15 0 30

SCALE IN FEET

BL Companies

ARCHITECTURE
ENGINEERING
ENVIRONMENTAL
LAND SURVEYING

355 Research Parkway
Meriden, CT 06450
(203) 630-1406
(203) 630-2615 Fax

NO.	REVISION	DATE	DRWN	CHKD	APPRV.
6	REV6	.	.	.	.
5	REV5	.	.	.	.
4	REV4	.	.	.	.
3	REV3	.	.	.	.
2	REV2	.	.	.	.
A	PERMIT PACKAGE	4/03/15	CDK	NDS	

THE NORTHERN PASS

Transmission Business

A

NPT
WMNF
UNDERGROUND ALIGNMENT-7

DATE:mm/dd/yyyy

SCALE: H 1=30' V 1=10'

DES: . CHK: .
DRW: . APR: .
TOWN: BENTON
TRANSMISSION LINE: WMNF
MILE NO:
DISCIPLINE/SHT NO. .
SHEET OF
WMNFC107

REVISION: 10/19/2016

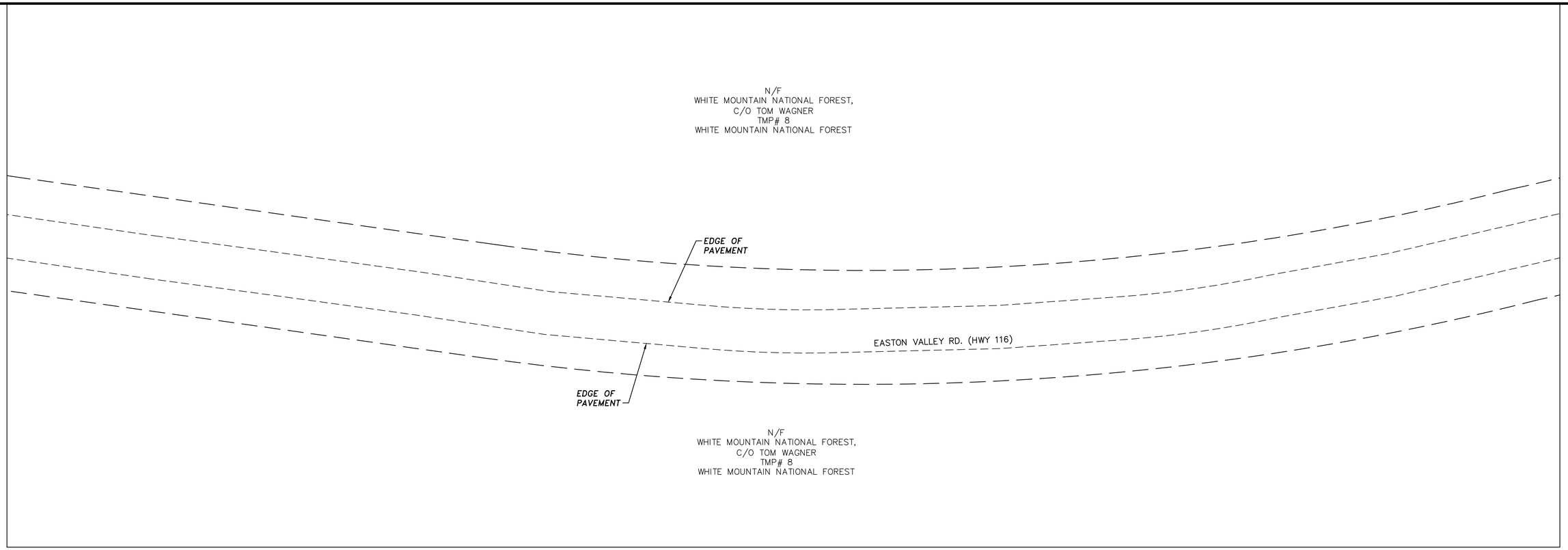

LEGEND

- Determined Right-of-Way Line
- Approximate Right-of-Way Line per record plan
- Approximate Right-of-Way Line based on centerline of road
- ℄ Property Line

GRAPHIC SCALE

30 15 0 30

SCALE IN FEET

BL Companies

ARCHITECTURE
ENGINEERING
ENVIRONMENTAL
LAND SURVEYING

355 Research Parkway
Meriden, CT 06450
(203) 630-1406
(203) 630-2615 Fax

NO.	REVISION	DATE	DRWN	CHKD	APPRV.
6	REV6	.	.	.	.
5	REV5	.	.	.	.
4	REV4	.	.	.	.
3	REV3	.	.	.	.
2	REV2	.	.	.	.
A	PERMIT PACKAGE	4/03/15	CDK	NDS	

THE NORTHERN PASS

Transmission Business

A

NPT
WMNF
UNDERGROUND ALIGNMENT-8

DATE:mm/dd/yyyy

SCALE: H 1=30' V 1=10'

DES: . CHK: .
DRW: . APR: .
TOWN: BENTON
TRANSMISSION LINE: WMNF
MILE NO:
DISCIPLINE/SHT NO. .
SHEET OF
WMNFC108

REVISION: 10/19/2016

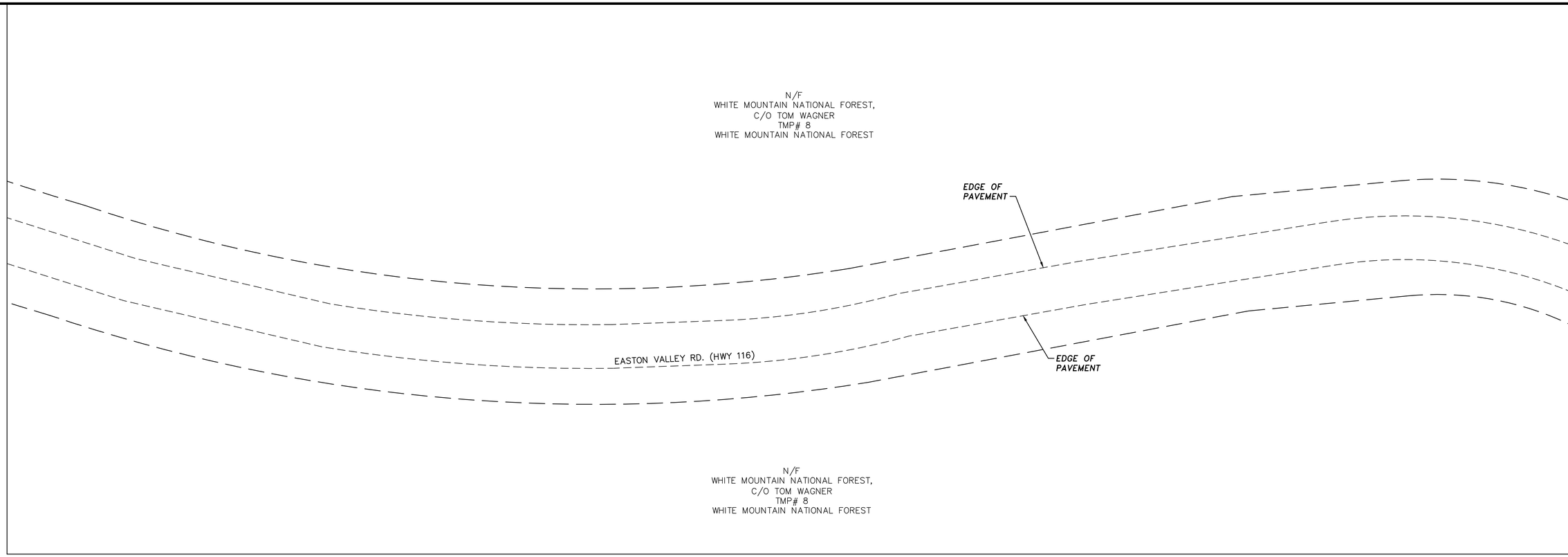

LEGEND

- Determined Right-of-Way Line
- Approximate Right-of-Way Line per record plan
- Approximate Right-of-Way Line based on centerline of road
- ℄ Property Line

GRAPHIC SCALE

30 15 0 30

SCALE IN FEET

BL Companies

ARCHITECTURE
ENGINEERING
ENVIRONMENTAL
LAND SURVEYING

355 Research Parkway
Meriden, CT 06450
(203) 630-1406
(203) 630-2615 Fax

NO.	REVISION	DATE	DRWN	CHKD	APPRV.
6	REV6	.	.	.	.
5	REV5	.	.	.	.
4	REV4	.	.	.	.
3	REV3	.	.	.	.
2	REV2	.	.	.	.
A	PERMIT PACKAGE	4/03/15	CDK	NDS	.

THE NORTHERN PASS

Transmission Business

A

NPT
WMNF
UNDERGROUND ALIGNMENT-9

DATE:mm/dd/yyyy

SCALE: H 1=30' V 1=10'

DES: . CHK: .
DRW: . APR: .
TOWN: BENTON
TRANSMISSION LINE: WMNF
MILE NO:
DISCIPLINE/SHT NO. .
SHEET OF

WMNFC109

REVISION: 10/19/2016

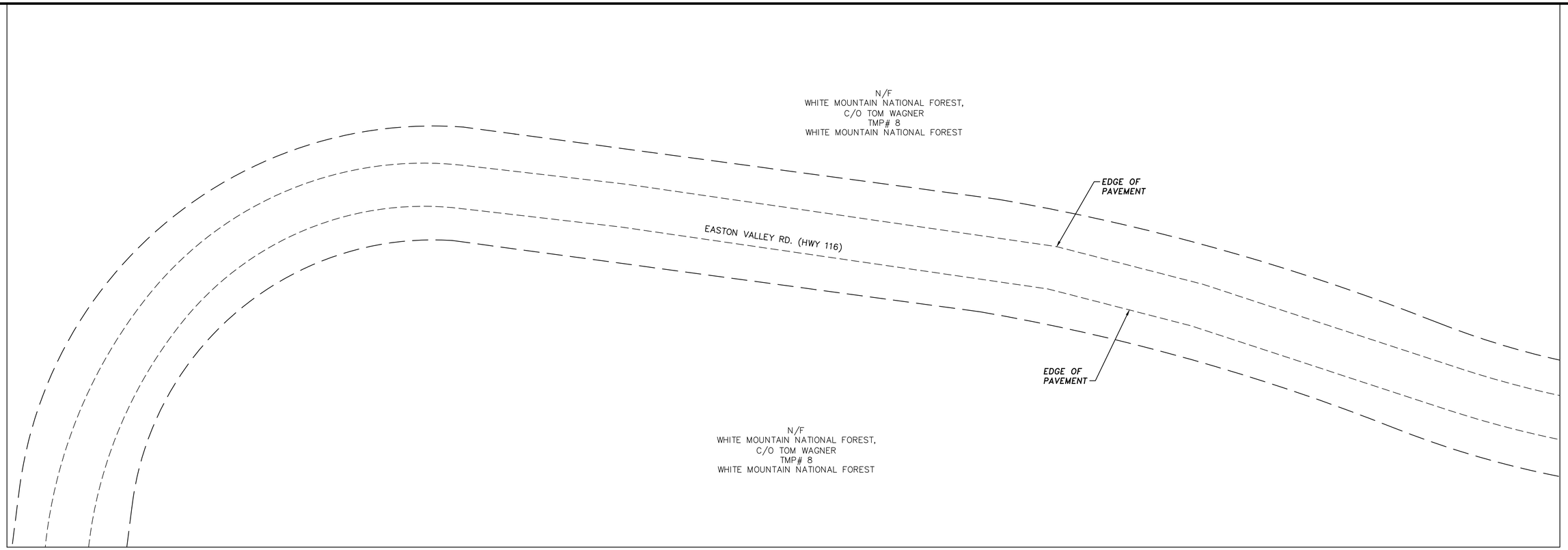

LEGEND

- Determined Right-of-Way Line
- Approximate Right-of-Way Line per record plan
- Approximate Right-of-Way Line based on centerline of road
- ℄ Property Line

GRAPHIC SCALE

30 15 0 30

SCALE IN FEET

BL Companies

ARCHITECTURE
ENGINEERING
ENVIRONMENTAL
LAND SURVEYING

355 Research Parkway
Meriden, CT 06450
(203) 630-1406
(203) 630-2615 Fax

NO.	REVISION	DATE	DRWN	CHKD	APPRV.
6	REV6	.	.	.	.
5	REV5	.	.	.	.
4	REV4	.	.	.	.
3	REV3	.	.	.	.
2	REV2	.	.	.	.
A	PERMIT PACKAGE	4/03/15	CDK	NDS	.

THE NORTHERN PASS

Transmission Business

A

NPT
WMNF
UNDERGROUND ALIGNMENT-10

SCALE: H 1=30' V 1=10'

DATE:mm/dd/yyyy

DES: . CHK: .
DRW: . APR: .
TOWN: BENTON
TRANSMISSION LINE: WMNF
MILE NO:
DISCIPLINE/SHT NO. .
SHEET OF
WMNFC110

REVISION: 10/19/2016

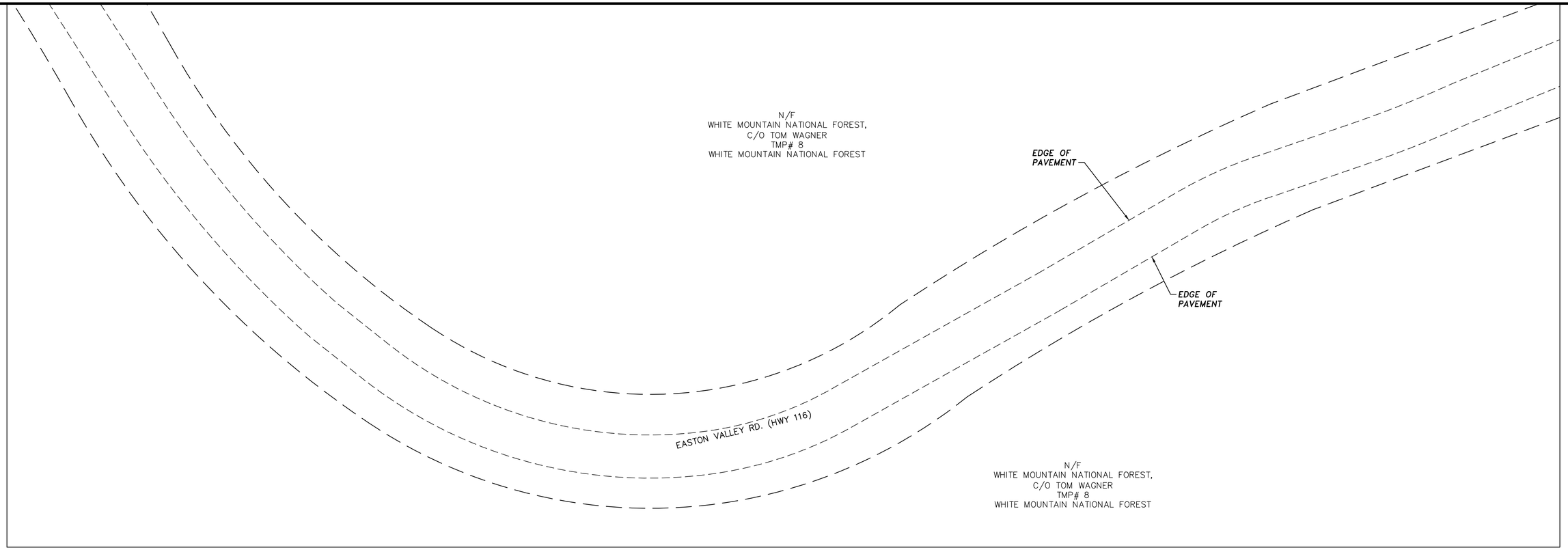

LEGEND

- Determined Right-of-Way Line
- Approximate Right-of-Way Line per record plan
- Approximate Right-of-Way Line based on centerline of road
- ℄ Property Line

GRAPHIC SCALE

30 15 0 30

SCALE IN FEET

ARCHITECTURE
ENGINEERING
ENVIRONMENTAL
LAND SURVEYING

355 Research Parkway
Meriden, CT 06450
(203) 630-1406
(203) 630-2615 Fax

NO.	REVISION	DATE	DRWN	CHKD	APPRV.
6	REV6	.	.	.	.
5	REV5	.	.	.	.
4	REV4	.	.	.	.
3	REV3	.	.	.	.
2	REV2	.	.	.	.
A	PERMIT PACKAGE	4/03/15	CDK	NDS	

THE NORTHERN PASS

Transmission Business

A

NPT
WMNF
UNDERGROUND ALIGNMENT-11

DATE:mm/dd/yyyy

SCALE: H 1=30' V 1=10'

DES: . CHK: .
DRW: . APR: .
TOWN: BENTON
TRANSMISSION LINE: WMNF
MILE NO:
DISCIPLINE/SHT NO. .
SHEET OF
WMNFC111

REVISION: 10/19/2016

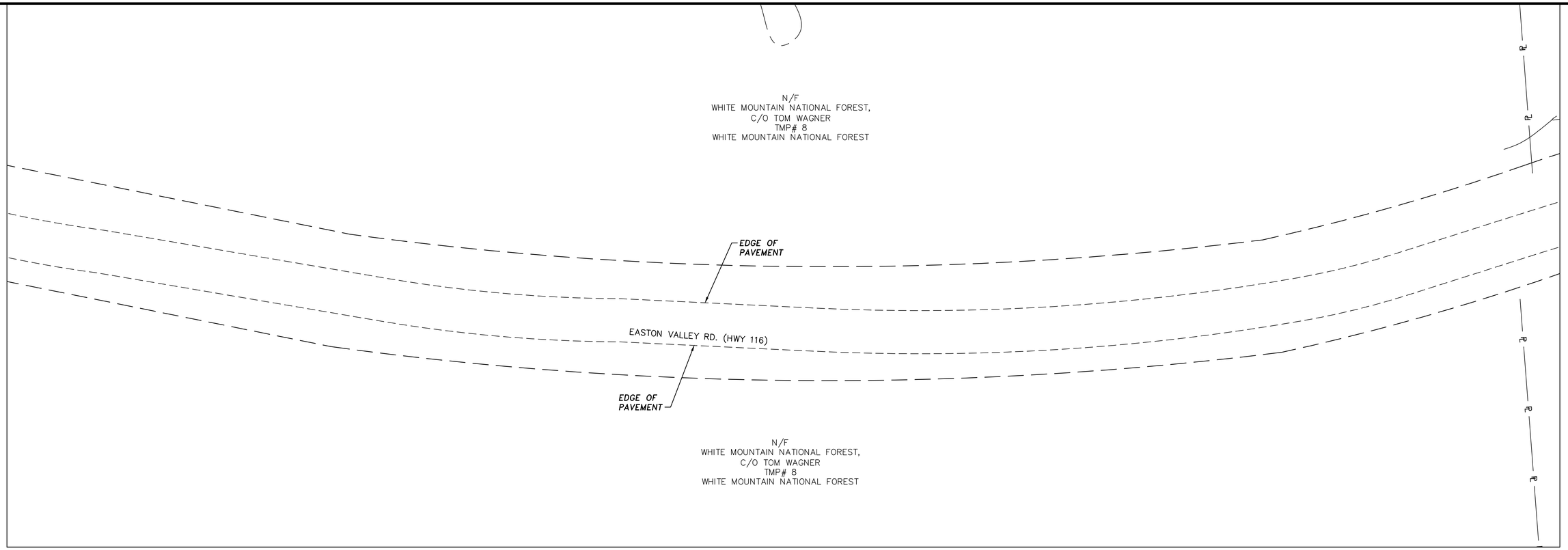

LEGEND

- Determined Right-of-Way Line
- Approximate Right-of-Way Line per record plan
- Approximate Right-of-Way Line based on centerline of road
- ℄ Property Line

GRAPHIC SCALE

30 15 0 30

SCALE IN FEET

Companies

ARCHITECTURE
ENGINEERING
ENVIRONMENTAL
LAND SURVEYING

355 Research Parkway
Meriden, CT 06450
(203) 630-1406
(203) 630-2615 Fax

NO.	REVISION	DATE	DRWN	CHKD	APPRV.
6	REV6	.	.	.	.
5	REV5	.	.	.	.
4	REV4	.	.	.	.
3	REV3	.	.	.	.
2	REV2	.	.	.	.
A	PERMIT PACKAGE	4/03/15	CDK	NDS	

THE NORTHERN PASS

Transmission Business

A

NPT
WMNF
UNDERGROUND ALIGNMENT-12

SCALE: H 1=30' V 1=10'

DATE:mm/dd/yyyy

DES: . CHK: .
DRW: . APR: .
TOWN: BENTON
TRANSMISSION LINE: WMNF
MILE NO:
DISCIPLINE/SHT NO. .
SHEET OF

WMNFC112

REVISION: 10/19/2016

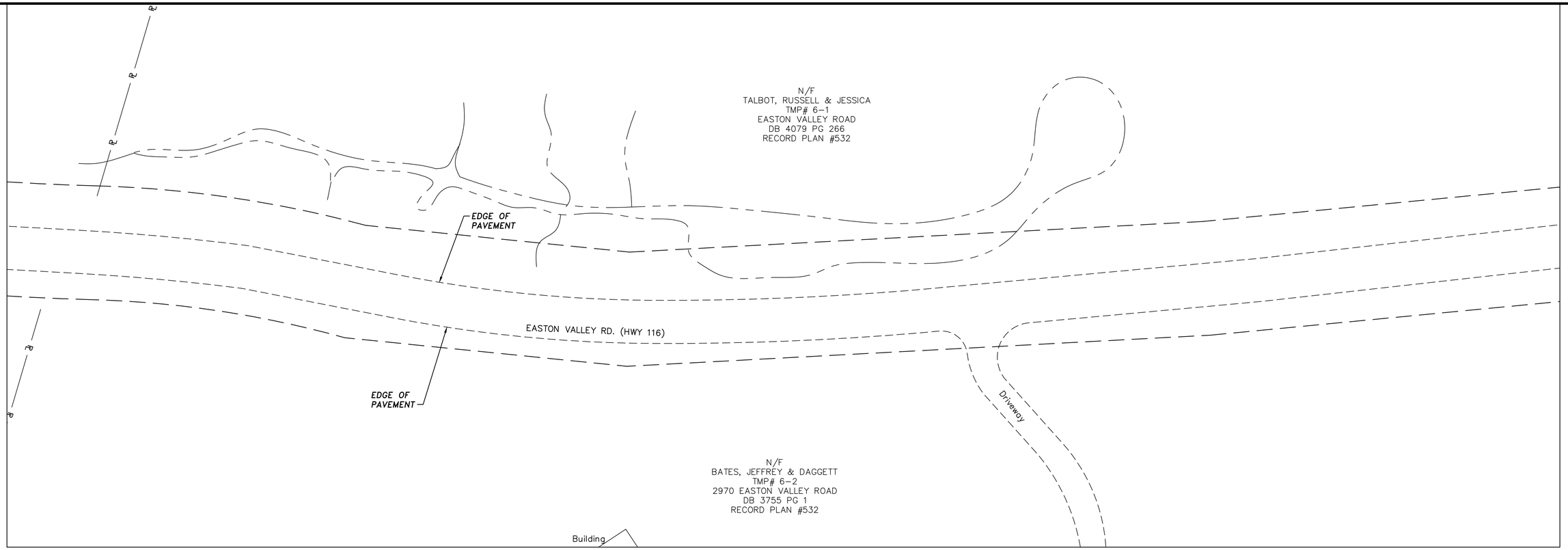

LEGEND

- Determined Right-of-Way Line
- Approximate Right-of-Way Line per record plan
- Approximate Right-of-Way Line based on centerline of road
- ℄ Property Line

GRAPHIC SCALE

30 15 0 30

SCALE IN FEET

BL Companies

ARCHITECTURE
ENGINEERING
ENVIRONMENTAL
LAND SURVEYING

355 Research Parkway
Meriden, CT 06450
(203) 630-1406
(203) 630-2615 Fax

NO.	REVISION	DATE	DRWN	CHKD	APPRV.
6	REV6	.	.	.	.
5	REV5	.	.	.	.
4	REV4	.	.	.	.
3	REV3	.	.	.	.
2	REV2	.	.	.	.
A	PERMIT PACKAGE	4/03/15	CDK	NDS	

THE NORTHERN PASS

Transmission Business

A

NPT
WMNF
UNDERGROUND ALIGNMENT-13

SCALE: H 1=30' V 1=10'

DATE:mm/dd/yyyy

DES: . CHK: .
DRW: . APR: .
TOWN: BENTON
TRANSMISSION LINE: WMNF
MILE NO:
DISCIPLINE/SHT NO. .
SHEET OF
WMNFC113

REVISION: 10/19/2016

N/F
TALBOT, RUSSELL & JESSICA
TMP# 6-1
EASTON VALLEY ROAD
DB 4079 PG 266
RECORD PLAN #532

EDGE OF PAVEMENT

Driveway

EASTON VALLEY RD. (HWY 116)

Iron Pin

Bent Iron Pin

Capped Iron Pin

EDGE OF PAVEMENT

N/F
BATES, JEFFREY & DAGGETT
TMP# 6-2
2970 EASTON VALLEY ROAD
DB 3755 PG 1
RECORD PLAN #532

N/F
LANCASTER, DENNIS
TMP# 6-3
3060 EASTON VALLEY ROAD
DB 3498 PG 180
RECORD PLAN #8528

Driveway

N/F
LANCASTER, DENNIS
TMP# 6-3
3060 EASTON VALLEY ROAD
DB 3498 PG 180
RECORD PLAN #8528

N.A. GRID NORTH

LEGEND

- Determined Right-of-Way Line
- Approximate Right-of-Way Line per record plan
- Approximate Right-of-Way Line based on centerline of road
- ℄ Property Line

GRAPHIC SCALE
30 15 0 30
SCALE IN FEET

BL Companies

ARCHITECTURE
ENGINEERING
ENVIRONMENTAL
LAND SURVEYING

355 Research Parkway
Meriden, CT 06450
(203) 630-1406
(203) 630-2615 Fax

NO.	REVISION	DATE	DRWN	CHKD	APPRV.
6	REV6	.	.	.	.
5	REV5	.	.	.	.
4	REV4	.	.	.	.
3	REV3	.	.	.	.
2	REV2	.	.	.	.
A	PERMIT PACKAGE	4/03/15	CDK	NDS	

THE NORTHERN PASS
Transmission Business

A

NPT
WMNF
UNDERGROUND ALIGNMENT-14

SCALE: H 1=30' V 1=10'
DATE:mm/dd/yyyy

DES: . CHK: .
DRW: . APR: .
TOWN: BENTON
TRANSMISSION LINE: WMNF
MILE NO:
DISCIPLINE/SHT NO. .
SHEET OF
WMNFC114

REVISION: 10/19/2016

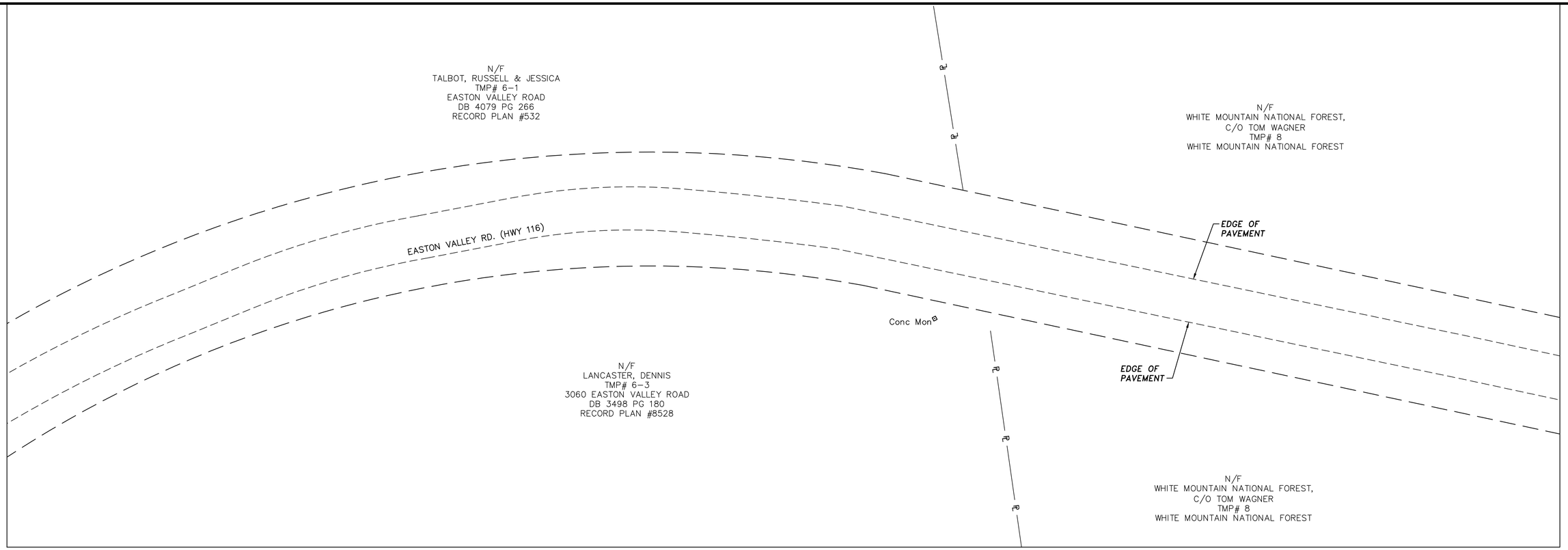

LEGEND

- Determined Right-of-Way Line
- Approximate Right-of-Way Line per record plan
- Approximate Right-of-Way Line based on centerline of road
- ℄ Property Line

GRAPHIC SCALE

30 15 0 30

SCALE IN FEET

BL Companies

ARCHITECTURE
ENGINEERING
ENVIRONMENTAL
LAND SURVEYING

355 Research Parkway
Meriden, CT 06450
(203) 630-1406
(203) 630-2615 Fax

NO.	REVISION	DATE	DRWN	CHKD	APPRV.
6	REV6	.	.	.	.
5	REV5	.	.	.	.
4	REV4	.	.	.	.
3	REV3	.	.	.	.
2	REV2	.	.	.	.
A	PERMIT PACKAGE	4/03/15	CDK	NDS	

THE NORTHERN PASS

Transmission Business

A

NPT
WMNF
UNDERGROUND ALIGNMENT-15

SCALE: H 1=30' V 1=10'

DATE:mm/dd/yyyy

DES: . CHK: .
DRW: . APR: .
TOWN: BENTON
TRANSMISSION LINE: WMNF
MILE NO:
DISCIPLINE/SHT NO. .
SHEET OF

WMNFC115

REVISION: 10/19/2016

N/F
WHITE MOUNTAIN NATIONAL FOREST,
C/O TOM WAGNER
TMP# 8
WHITE MOUNTAIN NATIONAL FOREST

EDGE OF PAVEMENT

EASTON VALLEY RD. (HWY 116)

EDGE OF PAVEMENT

N/F
WHITE MOUNTAIN NATIONAL FOREST,
C/O TOM WAGNER
TMP# 8
WHITE MOUNTAIN NATIONAL FOREST

LEGEND

- Determined Right-of-Way Line
- Approximate Right-of-Way Line per record plan
- Approximate Right-of-Way Line based on centerline of road
- ℄ Property Line

GRAPHIC SCALE
30 15 0 30
SCALE IN FEET

BL Companies

ARCHITECTURE
ENGINEERING
ENVIRONMENTAL
LAND SURVEYING

355 Research Parkway
Meriden, CT 06450
(203) 630-1406
(203) 630-2615 Fax

NO.	REVISION	DATE	DRWN	CHKD	APPRV.
6	REV6	.	.	.	.
5	REV5	.	.	.	.
4	REV4	.	.	.	.
3	REV3	.	.	.	.
2	REV2	.	.	.	.
A	PERMIT PACKAGE	4/03/15	CDK	NDS	

THE NORTHERN PASS
Transmission Business

A

NPT
WMNF
UNDERGROUND ALIGNMENT-16

SCALE: H 1=30' V 1=10'
DATE:mm/dd/yyyy

DES: . CHK: .
DRW: . APR: .
TOWN: BENTON
TRANSMISSION LINE: WMNF
MILE NO:
DISCIPLINE/SHT NO. .
SHEET OF
WMNFC116

REVISION: 10/19/2016

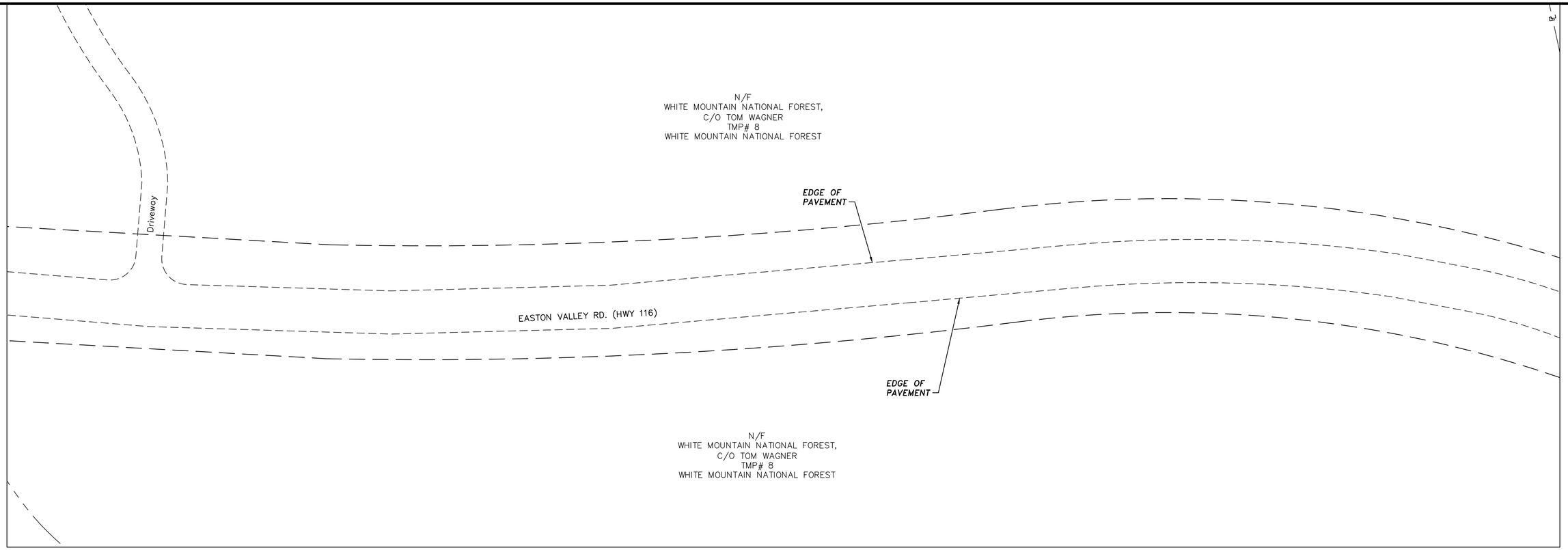

LEGEND

- Determined Right-of-Way Line
- Approximate Right-of-Way Line per record plan
- Approximate Right-of-Way Line based on centerline of road
- ℄ Property Line

GRAPHIC SCALE

30 15 0 30

SCALE IN FEET

BL Companies

ARCHITECTURE
ENGINEERING
ENVIRONMENTAL
LAND SURVEYING

355 Research Parkway
Meriden, CT 06450
(203) 630-1406
(203) 630-2615 Fax

NO.	REVISION	DATE	DRWN	CHKD	APPRV.
6	REV6	.	.	.	.
5	REV5	.	.	.	.
4	REV4	.	.	.	.
3	REV3	.	.	.	.
2	REV2	.	.	.	.
A	PERMIT PACKAGE	4/03/15	CDK	NDS	

THE NORTHERN PASS

Transmission Business

A

NPT
WMNF
UNDERGROUND ALIGNMENT-17

SCALE: H 1=30' V 1=10'

DATE:mm/dd/yyyy

DES: . CHK: .
DRW: . APR: .
TOWN: BENTON
TRANSMISSION LINE: WMNF
MILE NO:
DISCIPLINE/SHT NO. .
SHEET OF
WMNFC117

REVISION: 10/19/2016

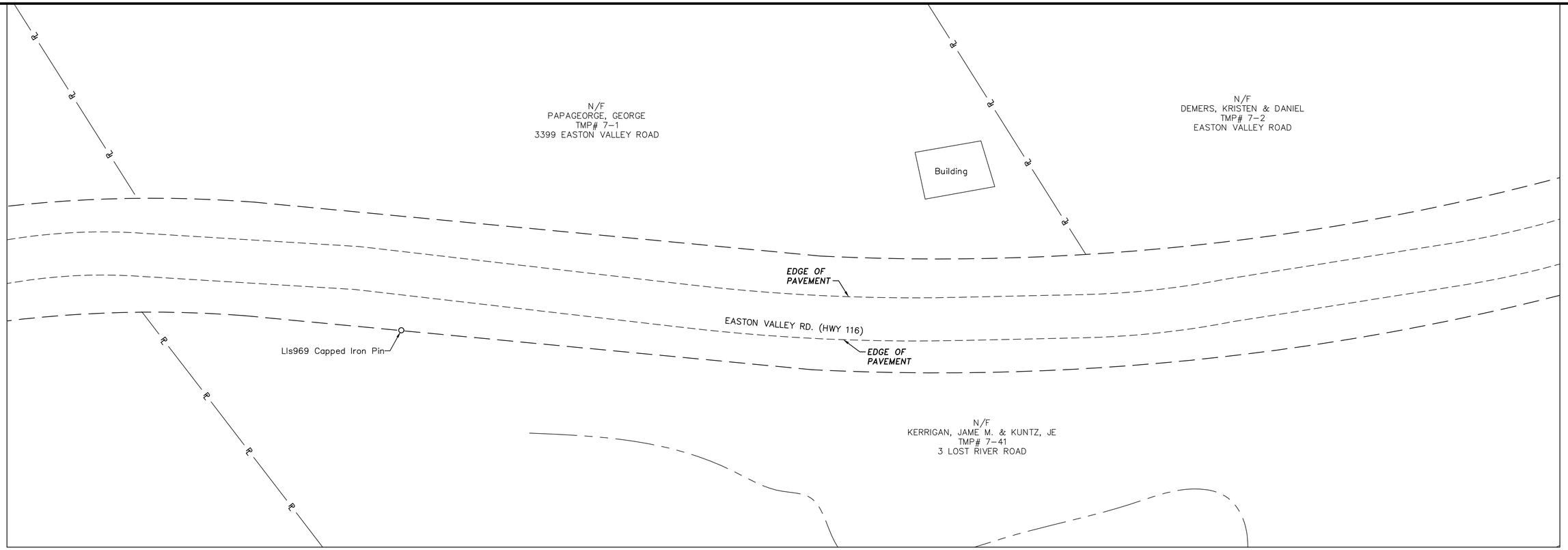

LEGEND

- Determined Right-of-Way Line
- Approximate Right-of-Way Line per record plan
- Approximate Right-of-Way Line based on centerline of road
- ℄ Property Line

GRAPHIC SCALE

30 15 0 30

SCALE IN FEET

BL Companies

ARCHITECTURE
ENGINEERING
ENVIRONMENTAL
LAND SURVEYING

355 Research Parkway
Meriden, CT 06450
(203) 630-1406
(203) 630-2615 Fax

NO.	REVISION	DATE	DRWN	CHKD	APPRV.
6	REV6	.	.	.	.
5	REV5	.	.	.	.
4	REV4	.	.	.	.
3	REV3	.	.	.	.
2	REV2	.	.	.	.
A	PERMIT PACKAGE	4/03/15	CDK	NDS	

THE NORTHERN PASS

Transmission Business

A

NPT
WMNF
UNDERGROUND ALIGNMENT-18

DATE:mm/dd/yyyy

SCALE: H 1=30' V 1=10'

DES: . CHK: .
DRW: . APR: .
TOWN: BENTON
TRANSMISSION LINE: WMNF
MILE NO:
DISCIPLINE/SHT NO. .
SHEET OF

WMNFC118

REVISION: 10/19/2016

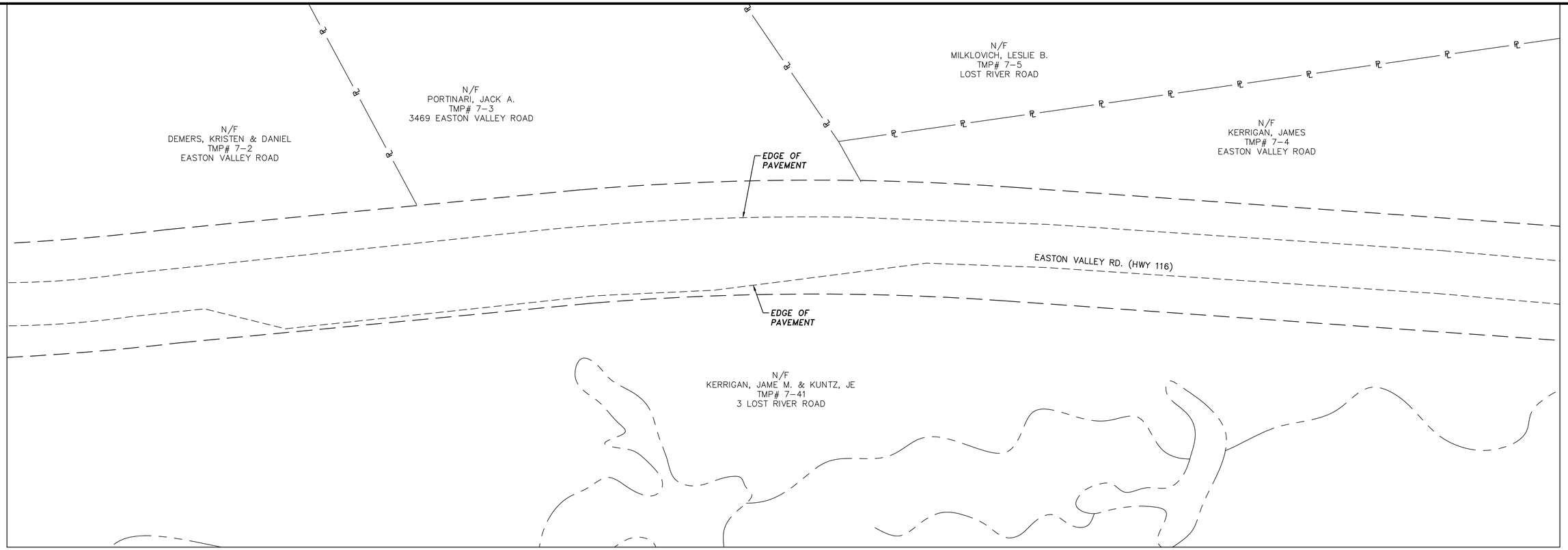

LEGEND

- Determined Right-of-Way Line
- Approximate Right-of-Way Line per record plan
- Approximate Right-of-Way Line based on centerline of road
- Property Line

GRAPHIC SCALE

30 15 0 30

SCALE IN FEET

BL Companies

ARCHITECTURE
ENGINEERING
ENVIRONMENTAL
LAND SURVEYING

355 Research Parkway
Meriden, CT 06450
(203) 630-1406
(203) 630-2615 Fax

NO.	REVISION	DATE	DRWN	CHKD	APPRV.
6	REV6	.	.	.	.
5	REV5	.	.	.	.
4	REV4	.	.	.	.
3	REV3	.	.	.	.
2	REV2	.	.	.	.
A	PERMIT PACKAGE	4/03/15	CDK	NDS	

THE NORTHERN PASS

Transmission Business

A

NPT
WMNF
UNDERGROUND ALIGNMENT-19

DATE:mm/dd/yyyy

SCALE: H 1=30' V 1=10'

DES: . CHK: .
DRW: . APR: .
TOWN: BENTON
TRANSMISSION LINE: WMNF
MILE NO:
DISCIPLINE/SHT NO. .
SHEET OF

WMNFC119

REVISION: 10/19/2016

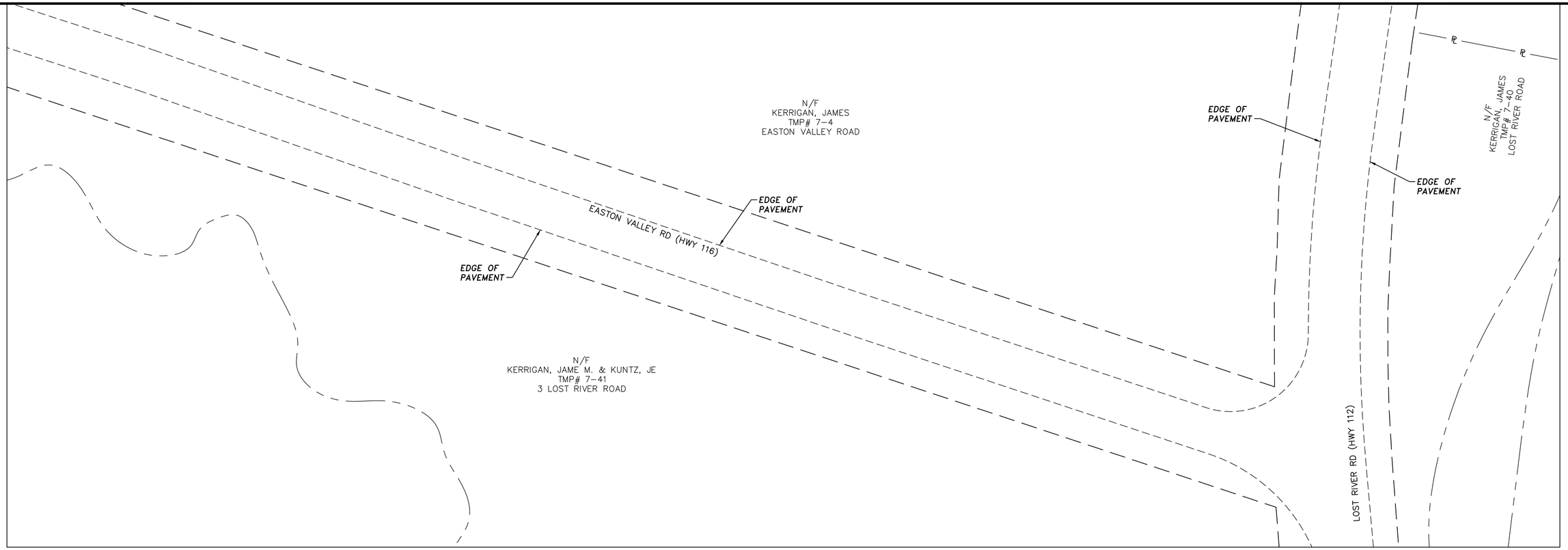

LEGEND

- Determined Right-of-Way Line
- Approximate Right-of-Way Line per record plan
- Approximate Right-of-Way Line based on centerline of road
- PL Property Line

GRAPHIC SCALE

30 15 0 30

SCALE IN FEET

BL Companies

ARCHITECTURE
ENGINEERING
ENVIRONMENTAL
LAND SURVEYING

355 Research Parkway
Meriden, CT 06450
(203) 630-1406
(203) 630-2615 Fax

NO.	REVISION	DATE	DRWN	CHKD	APPRV.
6	REV6	.	.	.	.
5	REV5	.	.	.	.
4	REV4	.	.	.	.
3	REV3	.	.	.	.
2	REV2	.	.	.	.
A	PERMIT PACKAGE	4/03/15	CDK	NDS	.

THE NORTHERN PASS

Transmission Business

A

NPT
WMNF
UNDERGROUND ALIGNMENT-20

SCALE: H 1=30' V 1=10'

DATE:mm/dd/yyyy

DES: . CHK: .
DRW: . APR: .
TOWN: BENTON
TRANSMISSION LINE: WMNF
MILE NO:
DISCIPLINE/SHT NO. .
SHEET OF
WMNFC120

REVISION: 10/19/2016

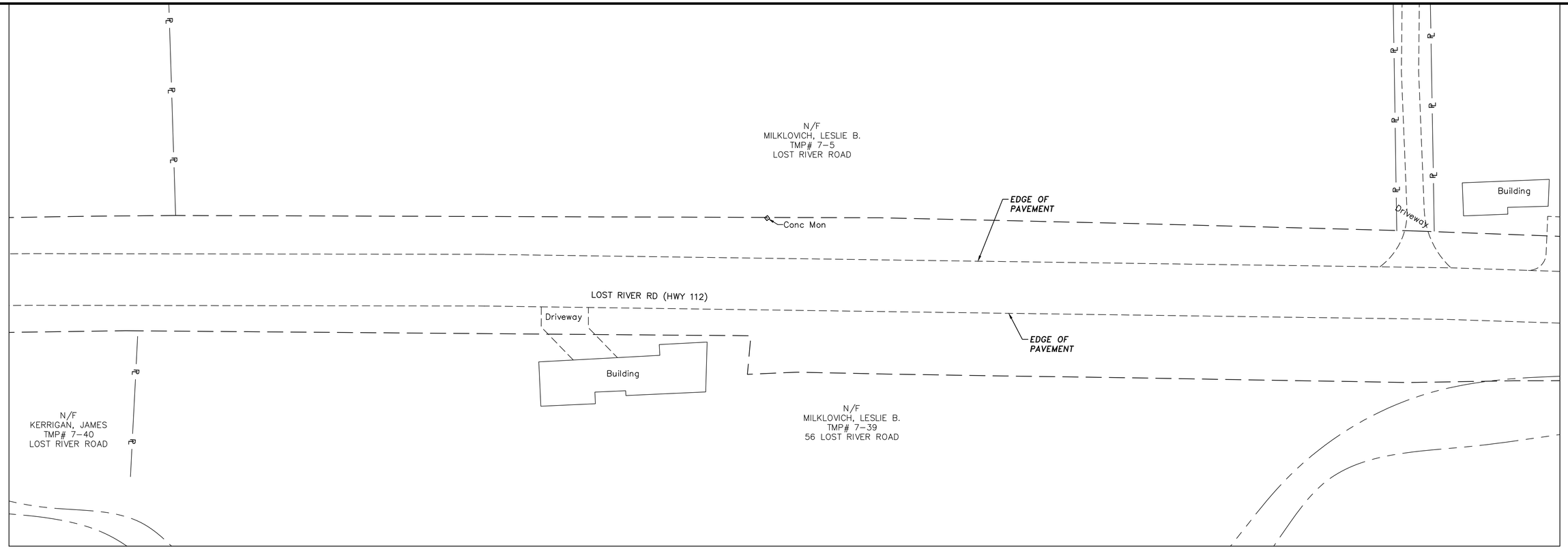

LEGEND

- Determined Right-of-Way Line
- Approximate Right-of-Way Line per record plan
- Approximate Right-of-Way Line based on centerline of road
- ℄ Property Line

GRAPHIC SCALE

30 15 0 30

SCALE IN FEET

BL Companies

ARCHITECTURE
ENGINEERING
ENVIRONMENTAL
LAND SURVEYING

355 Research Parkway
Meriden, CT 06450
(203) 630-1406
(203) 630-2615 Fax

NO.	REVISION	DATE	DRWN	CHKD	APPRV.
6	REV6	.	.	.	.
5	REV5	.	.	.	.
4	REV4	.	.	.	.
3	REV3	.	.	.	.
2	REV2	.	.	.	.
A	PERMIT PACKAGE	4/03/15	CJK	NJS	

THE NORTHERN PASS

Transmission Business

A

NPT
WMNF
UNDERGROUND ALIGNMENT-21

SCALE: H 1=30' V 1=10'

DATE:mm/dd/yyyy

DES: . CHK: .
DRW: . APR: .
TOWN: BENTON
TRANSMISSION LINE: WMNF
MILE NO:
DISCIPLINE/SHT NO. .
SHEET OF

WMNFC121

REVISION: 10/19/2016

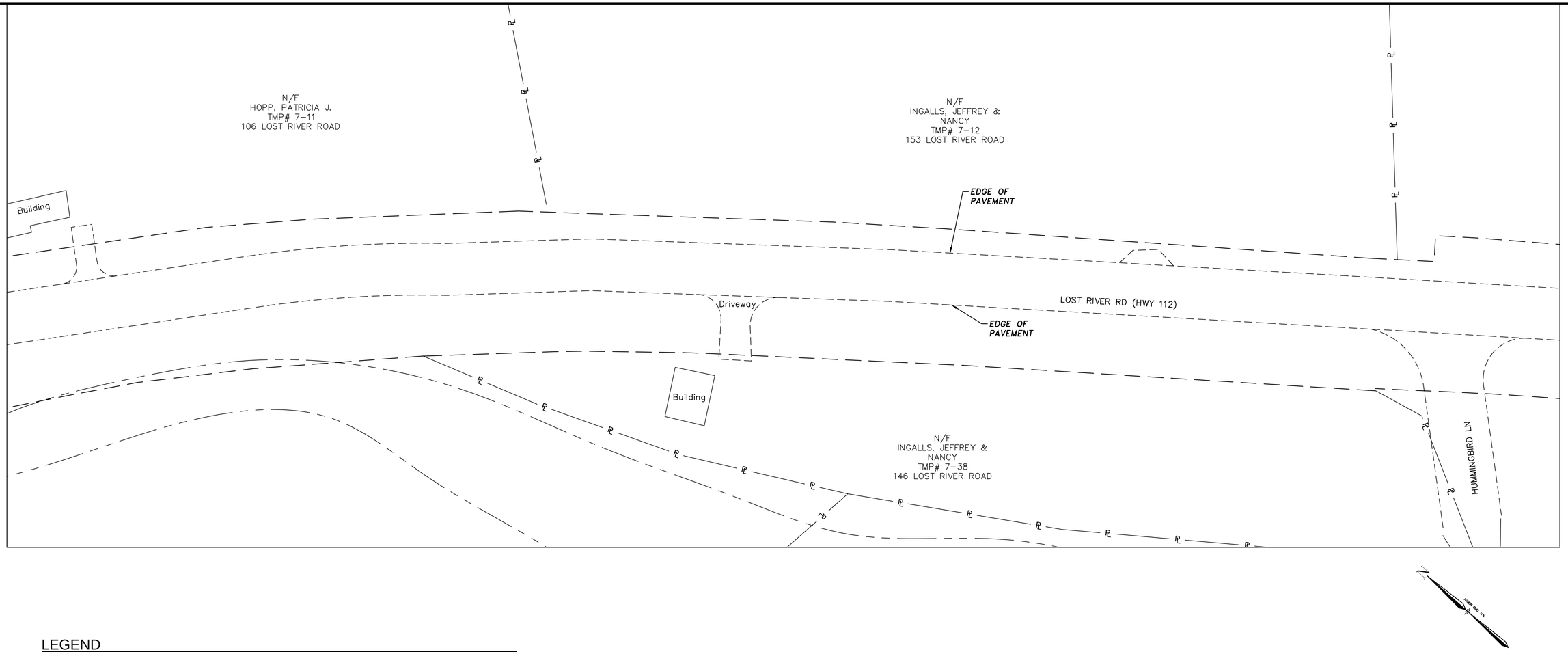

LEGEND

- Determined Right-of-Way Line
- Approximate Right-of-Way Line per record plan
- Approximate Right-of-Way Line based on centerline of road
- PL Property Line

GRAPHIC SCALE

30 15 0 30

SCALE IN FEET

BL Companies

ARCHITECTURE
ENGINEERING
ENVIRONMENTAL
LAND SURVEYING

355 Research Parkway
Meriden, CT 06450
(203) 630-1406
(203) 630-2615 Fax

NO.	REVISION	DATE	DRWN	CHKD	APPRV.
6	REV6	.	.	.	.
5	REV5	.	.	.	.
4	REV4	.	.	.	.
3	REV3	.	.	.	.
2	REV2	.	.	.	.
A	PERMIT PACKAGE	4/03/15	CDK	NDS	.

THE NORTHERN PASS

Transmission Business

A

NPT
WMNF
UNDERGROUND ALIGNMENT-22

SCALE: H 1=30' V 1=10'

DATE:mm/dd/yyyy

DES: . CHK: .
DRW: . APR: .

TOWN: BENTON

TRANSMISSION LINE: WMNF

MILE NO:

DISCIPLINE/SHT NO. .

SHEET OF

WMNFC122

REVISION: 10/19/2016

N/F
WHITE MOUNTAIN NATIONAL FOREST,
C/O TOM WAGNER
TMP# 8
WHITE MOUNTAIN NATIONAL FOREST

EDGE OF PAVEMENT

LOST RIVER RD (HWY 112)

EDGE OF PAVEMENT

HUMMINGBIRD LN

N/F
WHITE MOUNTAIN NATIONAL FOREST,
C/O TOM WAGNER
TMP# 8
WHITE MOUNTAIN NATIONAL FOREST

LEGEND

- Determined Right-of-Way Line
- Approximate Right-of-Way Line per record plan
- Approximate Right-of-Way Line based on centerline of road
- ℄ Property Line

GRAPHIC SCALE
30 15 0 30
SCALE IN FEET

BL Companies

ARCHITECTURE
ENGINEERING
ENVIRONMENTAL
LAND SURVEYING

355 Research Parkway
Meriden, CT 06450
(203) 630-1406
(203) 630-2615 Fax

NO.	REVISION	DATE	DRWN	CHKD	APPRV.
6	REV6	.	.	.	.
5	REV5	.	.	.	.
4	REV4	.	.	.	.
3	REV3	.	.	.	.
2	REV2	.	.	.	.
A	PERMIT PACKAGE	4/03/15	CDK	NDS	

THE NORTHERN PASS

Transmission Business

A

NPT
WMNF
UNDERGROUND ALIGNMENT-23

DATE:mm/dd/yyyy

SCALE: H 1=30' V 1=10'

DES: . CHK: .
DRW: . APR: .
TOWN: BENTON
TRANSMISSION LINE: WMNF
MILE NO:
DISCIPLINE/SHT NO. .
SHEET OF
WMNFC123

REVISION: 10/19/2016

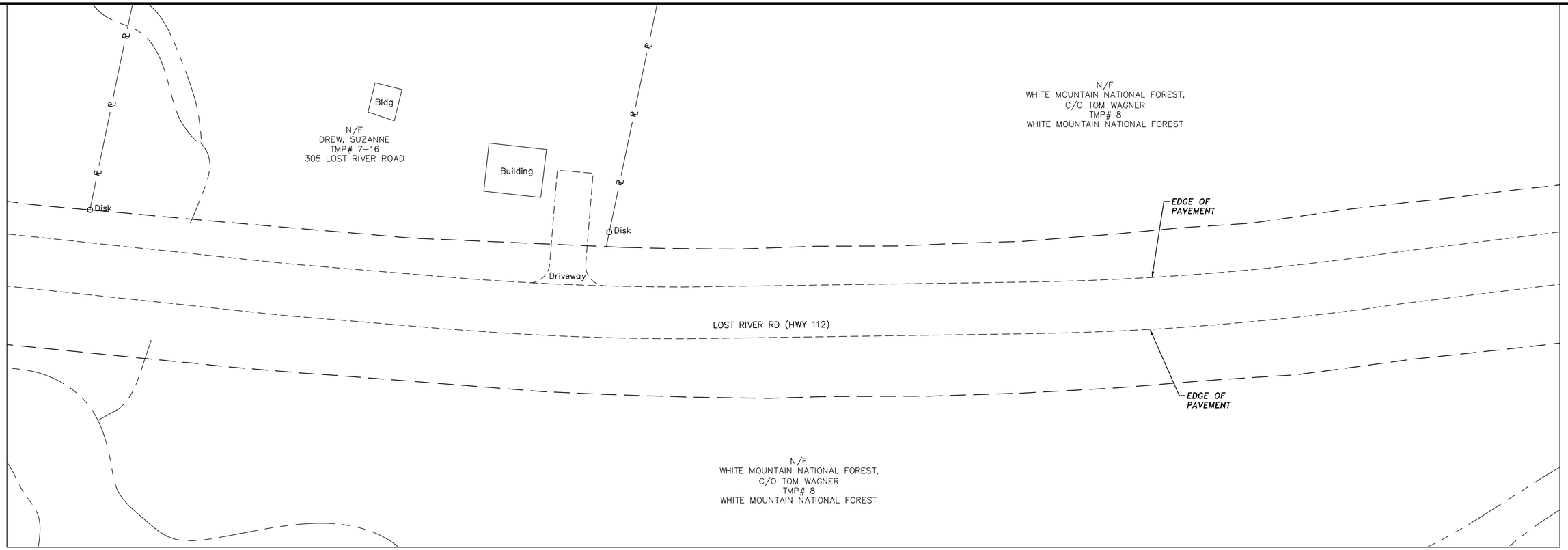

LEGEND

- Determined Right-of-Way Line
- Approximate Right-of-Way Line per record plan
- Approximate Right-of-Way Line based on centerline of road
- ℄ Property Line

GRAPHIC SCALE

30 15 0 30

SCALE IN FEET

Companies

ARCHITECTURE
ENGINEERING
ENVIRONMENTAL
LAND SURVEYING

355 Research Parkway
Meriden, CT 06450
(203) 630-1406
(203) 630-2615 Fax

NO.	REVISION	DATE	DRWN	CHKD	APPRV.
6	REV6	.	.	.	.
5	REV5	.	.	.	.
4	REV4	.	.	.	.
3	REV3	.	.	.	.
2	REV2	.	.	.	.
A	PERMIT PACKAGE	4/03/15	CDK	NDS	.

THE NORTHERN PASS

Transmission Business

A

NPT
WMNF
UNDERGROUND ALIGNMENT-24

DATE:mm/dd/yyyy

SCALE: H 1=30' V 1=10'

DES: . CHK: .
DRW: . APR: .
TOWN: BENTON
TRANSMISSION LINE: WMNF
MILE NO:
DISCIPLINE/SHT NO. .
SHEET OF

WMNFC124

REVISION: 10/19/2016

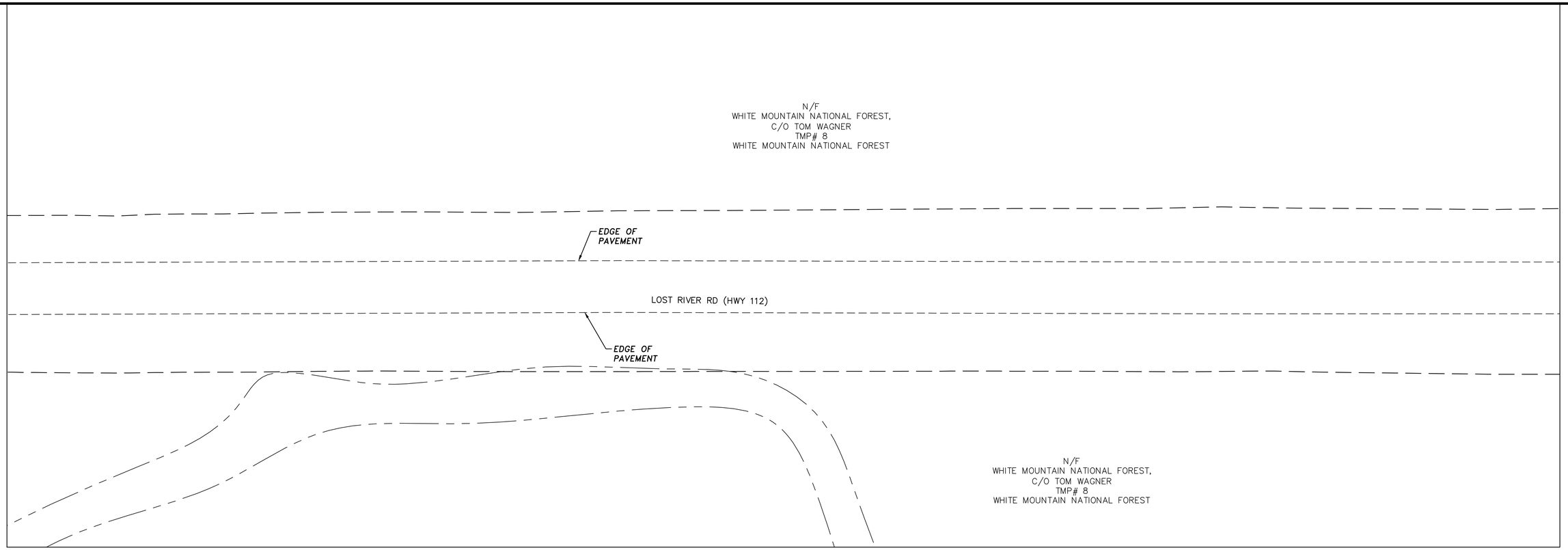

LEGEND

- Determined Right-of-Way Line
- Approximate Right-of-Way Line per record plan
- Approximate Right-of-Way Line based on centerline of road
- ℄ Property Line

GRAPHIC SCALE

30 15 0 30

SCALE IN FEET

BL Companies

ARCHITECTURE
ENGINEERING
ENVIRONMENTAL
LAND SURVEYING

355 Research Parkway
Meriden, CT 06450
(203) 630-1406
(203) 630-2615 Fax

NO.	REVISION	DATE	DRWN	CHKD	APPRV.
6	REV6	.	.	.	.
5	REV5	.	.	.	.
4	REV4	.	.	.	.
3	REV3	.	.	.	.
2	REV2	.	.	.	.
A	PERMIT PACKAGE	4/03/15	CDK	NDS	.

THE NORTHERN PASS

Transmission Business

A

NPT
WMNF
UNDERGROUND ALIGNMENT-25

SCALE: H 1=30' V 1=10'

DATE:mm/dd/yyyy

DES: . CHK: .
DRW: . APR: .
TOWN: BENTON
TRANSMISSION LINE: WMNF
MILE NO:
DISCIPLINE/SHT NO. .
SHEET OF

WMNFC125

REVISION: 10/19/2016

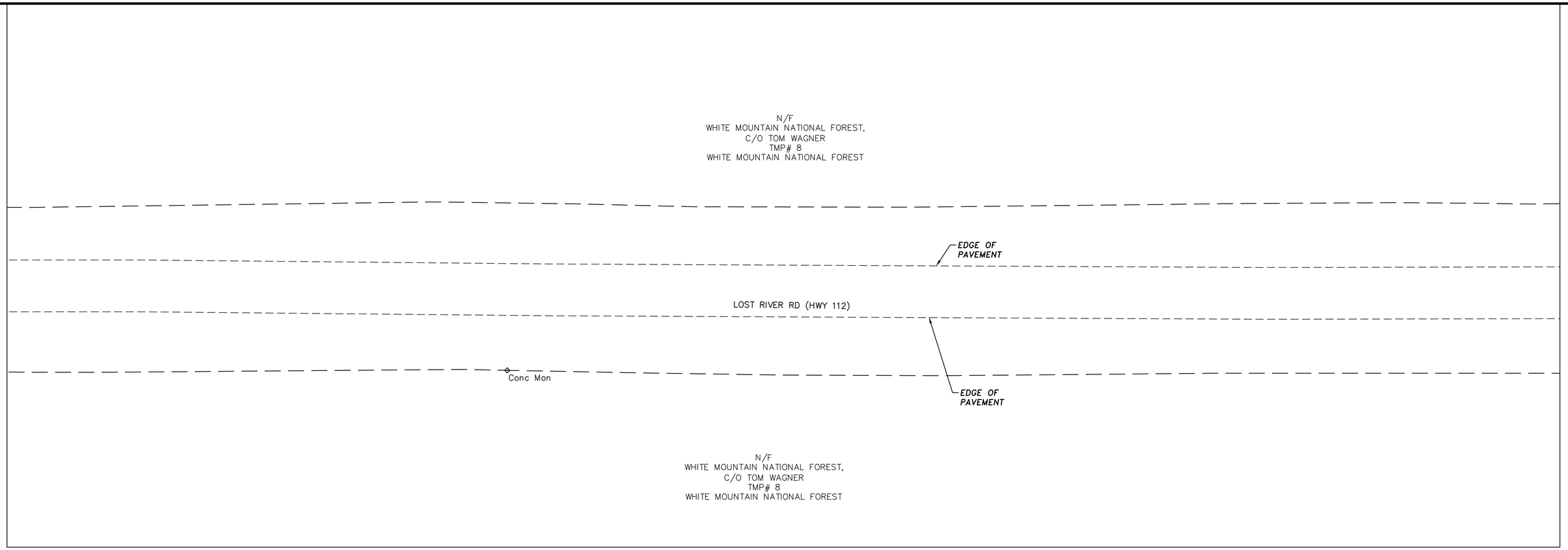

LEGEND

- Determined Right-of-Way Line
- Approximate Right-of-Way Line per record plan
- Approximate Right-of-Way Line based on centerline of road
- ℄ Property Line

GRAPHIC SCALE

30 15 0 30

SCALE IN FEET

BL Companies

ARCHITECTURE
ENGINEERING
ENVIRONMENTAL
LAND SURVEYING

355 Research Parkway
Meriden, CT 06450
(203) 630-1406
(203) 630-2615 Fax

NO.	REVISION	DATE	DRWN	CHKD	APPRV.
6	REV6	.	.	.	.
5	REV5	.	.	.	.
4	REV4	.	.	.	.
3	REV3	.	.	.	.
2	REV2	.	.	.	.
A	PERMIT PACKAGE	4/03/15	CDK	NDS	.

THE NORTHERN PASS

Transmission Business

A

NPT
WMNF
UNDERGROUND ALIGNMENT-26

DATE:mm/dd/yyyy

SCALE: H 1=30' V 1=10'

DES: . CHK: .
DRW: . APR: .
TOWN: BENTON
TRANSMISSION LINE: WMNF
MILE NO:
DISCIPLINE/SHT NO. .
SHEET OF
WMNFC126

REVISION: 10/19/2016

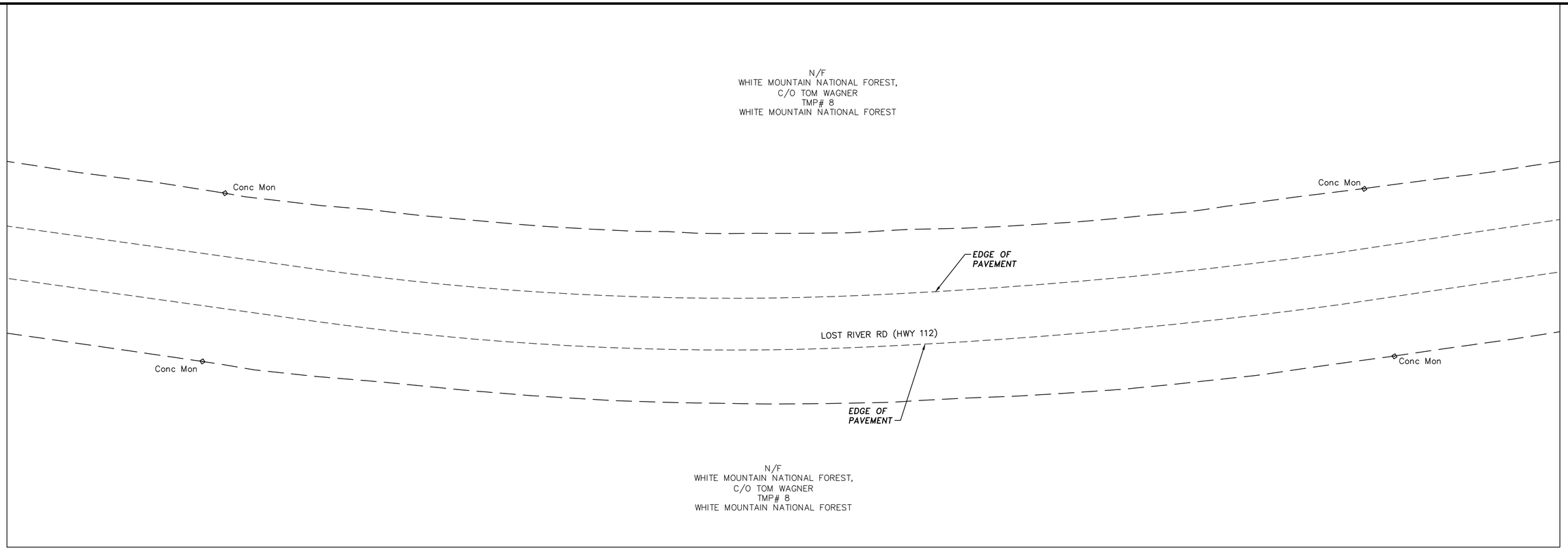

LEGEND

- Determined Right-of-Way Line
- Approximate Right-of-Way Line per record plan
- Approximate Right-of-Way Line based on centerline of road
- ℄ Property Line

GRAPHIC SCALE

30 15 0 30

SCALE IN FEET

BL Companies

ARCHITECTURE
ENGINEERING
ENVIRONMENTAL
LAND SURVEYING

355 Research Parkway
Meriden, CT 06450
(203) 630-1406
(203) 630-2615 Fax

NO.	REVISION	DATE	DRWN	CHKD	APPRV.
6	REV6	.	.	.	.
5	REV5	.	.	.	.
4	REV4	.	.	.	.
3	REV3	.	.	.	.
2	REV2	.	.	.	.
A	PERMIT PACKAGE	4/03/15	CDK	NDS	

THE NORTHERN PASS

Transmission Business

A

NPT
WMNF
UNDERGROUND ALIGNMENT-27

SCALE: H 1=30' V 1=10'

DATE:mm/dd/yyyy

DES: . CHK: .
DRW: . APR: .
TOWN: BENTON
TRANSMISSION LINE: WMNF
MILE NO:
DISCIPLINE/SHT NO. .
SHEET OF
WMNFC127

REVISION: 10/19/2016

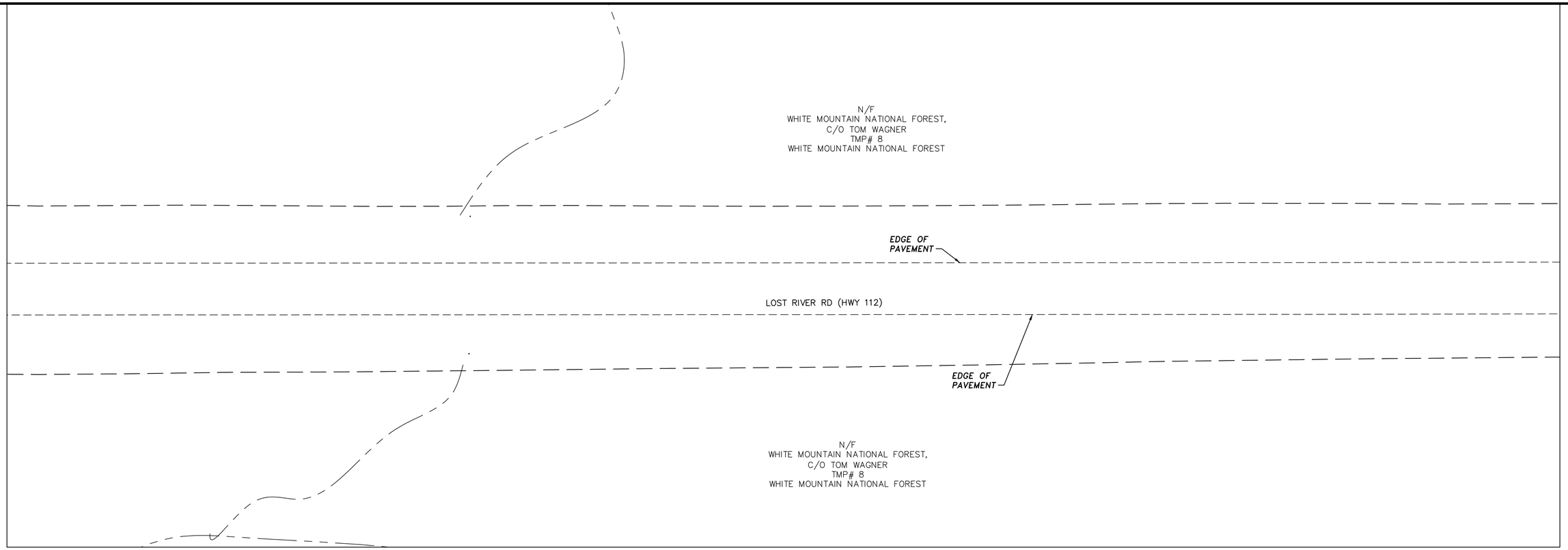

LEGEND

- Determined Right-of-Way Line
- Approximate Right-of-Way Line per record plan
- Approximate Right-of-Way Line based on centerline of road
- ℄ Property Line

GRAPHIC SCALE

30 15 0 30

SCALE IN FEET

BL Companies

ARCHITECTURE
ENGINEERING
ENVIRONMENTAL
LAND SURVEYING

355 Research Parkway
Meriden, CT 06450
(203) 630-1406
(203) 630-2615 Fax

NO.	REVISION	DATE	DRWN	CHKD	APPRV.
6	REV6	.	.	.	.
5	REV5	.	.	.	.
4	REV4	.	.	.	.
3	REV3	.	.	.	.
2	REV2	.	.	.	.
A	PERMIT PACKAGE	4/03/15	CDK	NDS	.

THE NORTHERN PASS

Transmission Business

A

NPT
WMNF
UNDERGROUND ALIGNMENT-28

DATE:mm/dd/yyyy

SCALE: H 1=30' V 1=10'

DES: . CHK: .
DRW: . APR: .
TOWN: BENTON
TRANSMISSION LINE: WMNF
MILE NO:
DISCIPLINE/SHT NO. .
SHEET OF

WMNFC128

REVISION: 10/19/2016

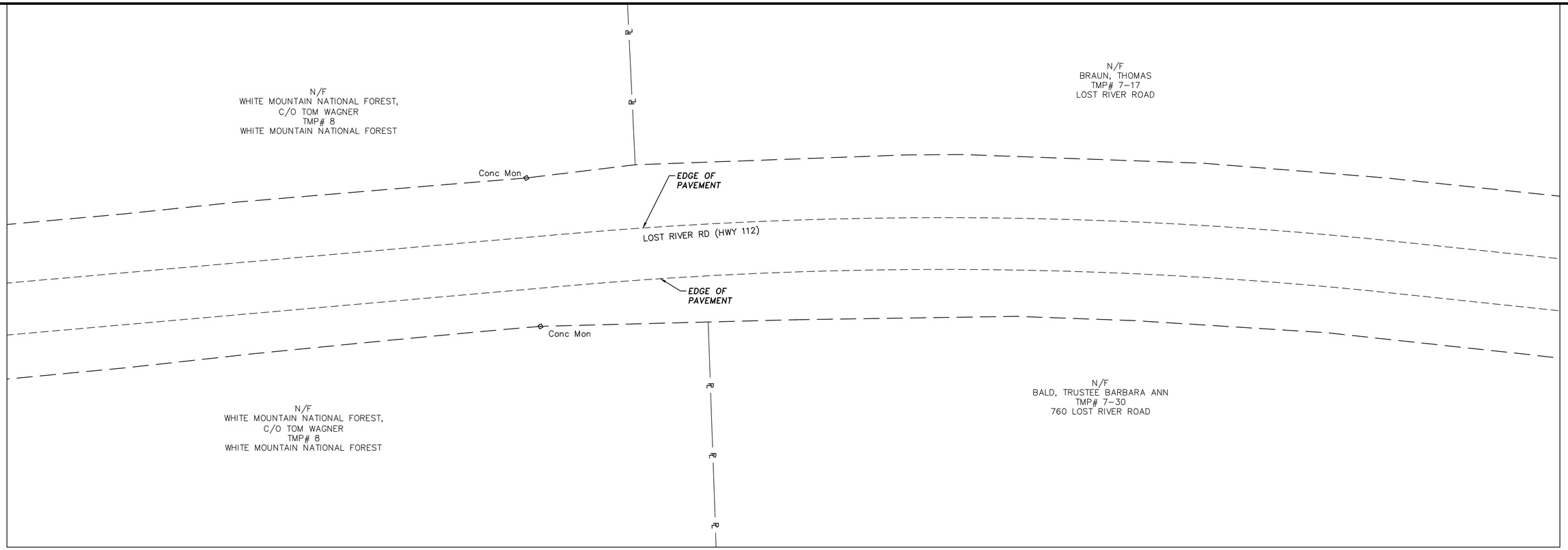

LEGEND

- Determined Right-of-Way Line
- Approximate Right-of-Way Line per record plan
- Approximate Right-of-Way Line based on centerline of road
- ℄ Property Line

GRAPHIC SCALE

30 15 0 30

SCALE IN FEET

BL Companies

ARCHITECTURE
ENGINEERING
ENVIRONMENTAL
LAND SURVEYING

355 Research Parkway
Meriden, CT 06450
(203) 630-1406
(203) 630-2615 Fax

NO.	REVISION	DATE	DRWN	CHKD	APPRV.
6	REV6	.	.	.	.
5	REV5	.	.	.	.
4	REV4	.	.	.	.
3	REV3	.	.	.	.
2	REV2	.	.	.	.
A	PERMIT PACKAGE	4/03/15	CDK	NDS	.

THE NORTHERN PASS

Transmission Business

A

NPT
WMNF
UNDERGROUND ALIGNMENT-29

SCALE: H 1=30' V 1=10'

DATE:mm/dd/yyyy

DES: . CHK: .
DRW: . APR: .
TOWN: BENTON
TRANSMISSION LINE: WMNF
MILE NO:
DISCIPLINE/SHT NO. .
SHEET OF

WMNFC129

REVISION: 10/19/2016

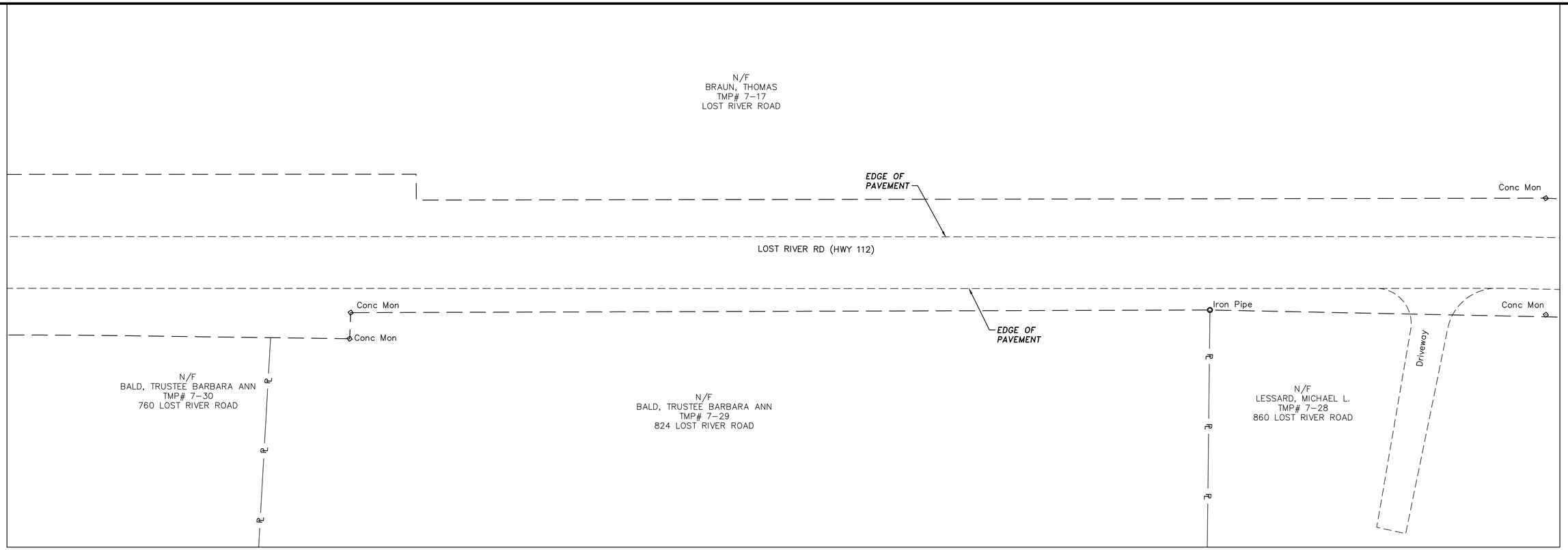

LEGEND

- Determined Right-of-Way Line
- Approximate Right-of-Way Line per record plan
- Approximate Right-of-Way Line based on centerline of road
- ℄ Property Line

GRAPHIC SCALE

30 15 0 30

SCALE IN FEET

BL Companies

ARCHITECTURE
ENGINEERING
ENVIRONMENTAL
LAND SURVEYING

355 Research Parkway
Meriden, CT 06450
(203) 630-1406
(203) 630-2615 Fax

NO.	REVISION	DATE	DRWN	CHKD	APPRV.
6	REV6	.	.	.	.
5	REV5	.	.	.	.
4	REV4	.	.	.	.
3	REV3	.	.	.	.
2	REV2	.	.	.	.
A	PERMIT PACKAGE	4/03/15	CDK	NDS	

THE NORTHERN PASS

Transmission Business

A

NPT
WMNF
UNDERGROUND ALIGNMENT-30

DATE:mm/dd/yyyy

SCALE: H 1=30' V 1=10'

DES: . CHK: .
DRW: . APR: .
TOWN: BENTON
TRANSMISSION LINE: WMNF
MILE NO:
DISCIPLINE/SHT NO. .
SHEET OF

WMNFC130

REVISION: 10/19/2016

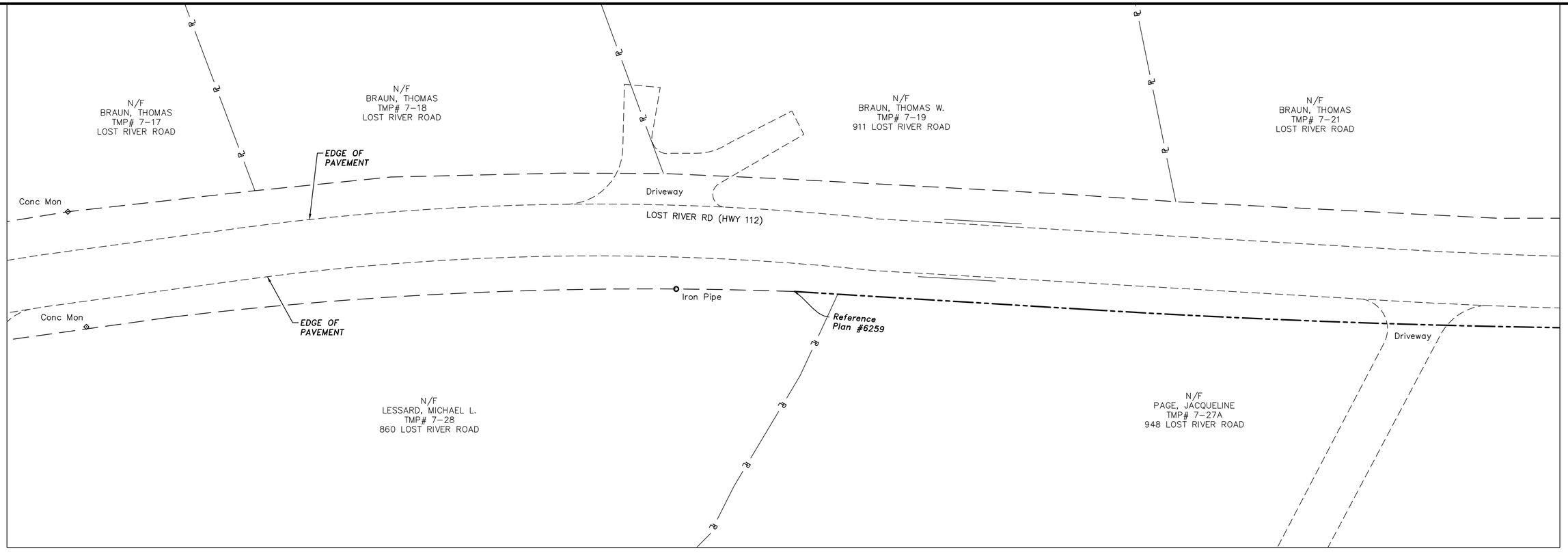

LEGEND

- Determined Right–of–Way Line
- Approximate Right–of–Way Line per record plan
- Approximate Right–of–Way Line based on centerline of road
- ℄ Property Line

GRAPHIC SCALE

30 15 0 30

SCALE IN FEET

BL Companies

ARCHITECTURE
ENGINEERING
ENVIRONMENTAL
LAND SURVEYING

355 Research Parkway
Meriden, CT 06450
(203) 630-1406
(203) 630-2615 Fax

NO.	REVISION	DATE	DRWN	CHKD	APPRV.
6	REV6	.	.	.	.
5	REV5	.	.	.	.
4	REV4	.	.	.	.
3	REV3	.	.	.	.
2	REV2	.	.	.	.
A	PERMIT PACKAGE	4/03/15	CDK	NDS	

THE NORTHERN PASS

Transmission Business

A

NPT
WMNF
UNDERGROUND ALIGNMENT–31

DATE:mm/dd/yyyy

SCALE: H 1=30' V 1=10'

DES: . CHK: .
DRW: . APR: .
TOWN: BENTON
TRANSMISSION LINE: WMNF
MILE NO:
DISCIPLINE/SHT NO. .
SHEET OF

WMNFC131

REVISION: 10/19/2016

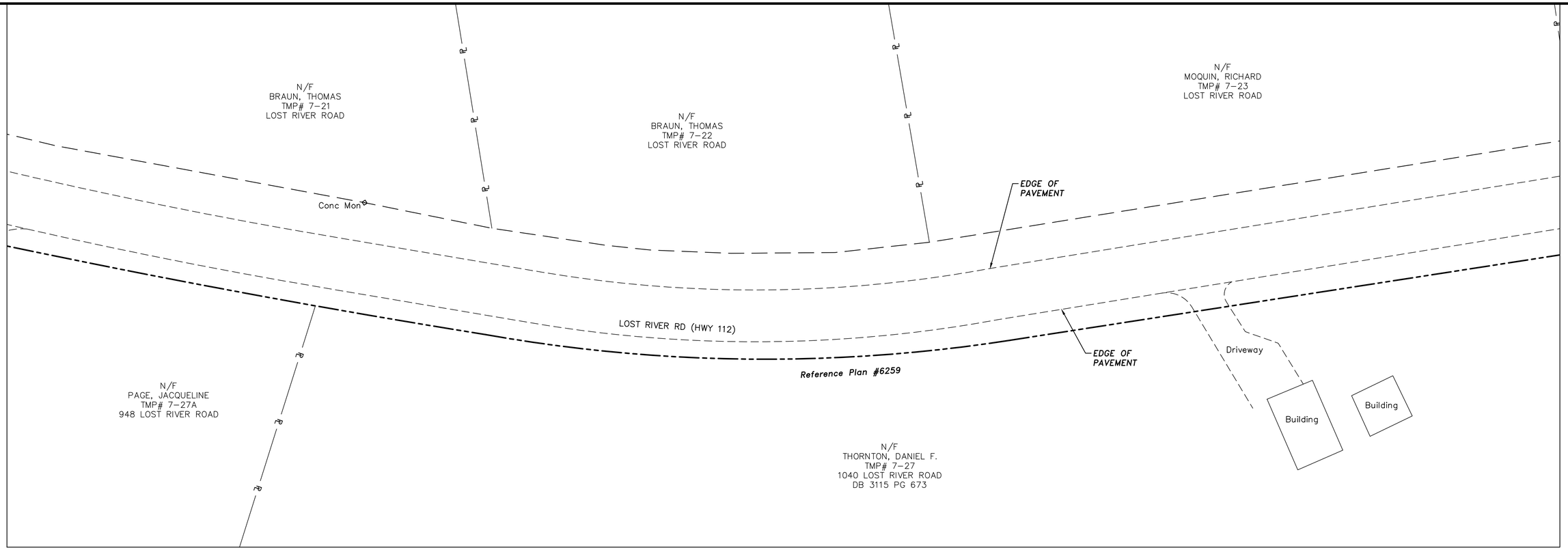

LEGEND

- Determined Right–of–Way Line
- Approximate Right–of–Way Line per record plan
- Approximate Right–of–Way Line based on centerline of road
- Property Line

GRAPHIC SCALE

30 15 0 30

SCALE IN FEET

BL Companies

ARCHITECTURE
ENGINEERING
ENVIRONMENTAL
LAND SURVEYING

355 Research Parkway
Meriden, CT 06450
(203) 630-1406
(203) 630-2615 Fax

NO.	REVISION	DATE	DRWN	CHKD	APPRV.
6	REV6	.	.	.	.
5	REV5	.	.	.	.
4	REV4	.	.	.	.
3	REV3	.	.	.	.
2	REV2	.	.	.	.
A	PERMIT PACKAGE	4/03/15	CDK	NDS	.

THE NORTHERN PASS

Transmission Business

A

NPT
WMNF
UNDERGROUND ALIGNMENT–32

SCALE: H 1=30' V 1=10'

DATE:mm/dd/yyyy

DES: . CHK: .
DRW: . APR: .
TOWN: BENTON
TRANSMISSION LINE: WMNF
MILE NO:
DISCIPLINE/SHT NO. .
SHEET OF

WMNFC132

REVISION: 10/19/2016

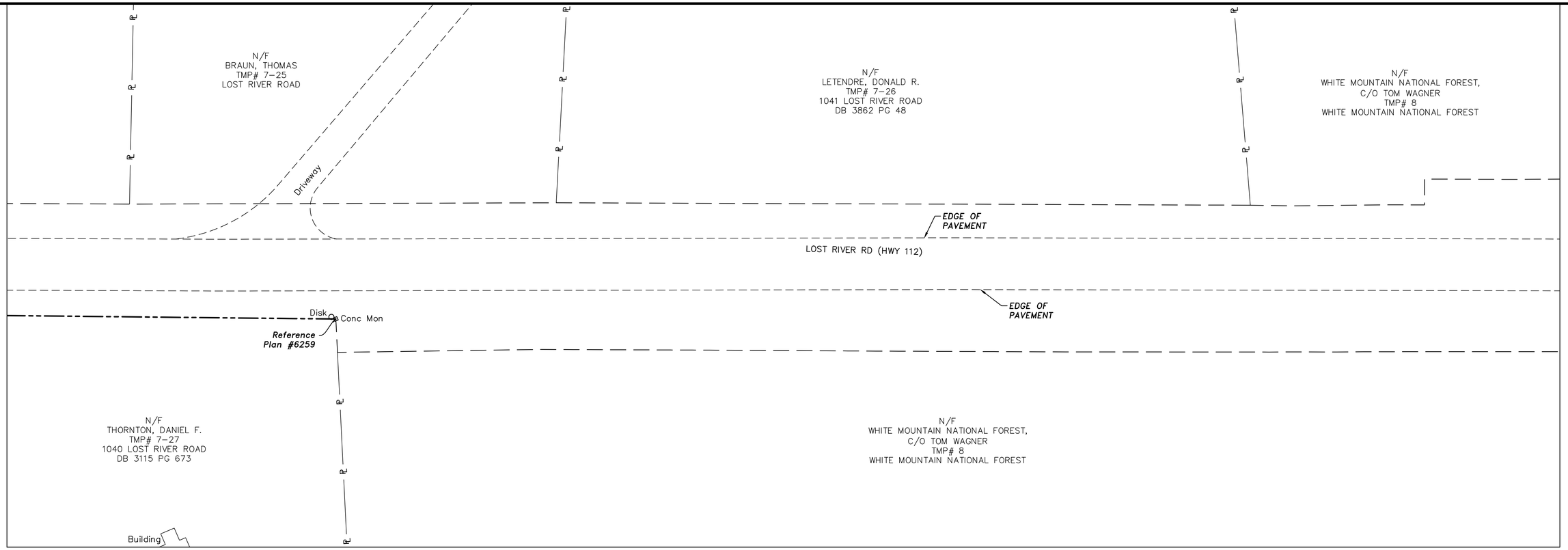

LEGEND

- Determined Right-of-Way Line
- Approximate Right-of-Way Line per record plan
- Approximate Right-of-Way Line based on centerline of road
- ℄ Property Line

GRAPHIC SCALE

30 15 0 30

SCALE IN FEET

BL Companies

ARCHITECTURE
ENGINEERING
ENVIRONMENTAL
LAND SURVEYING

355 Research Parkway
Meriden, CT 06450
(203) 630-1406
(203) 630-2615 Fax

NO.	REVISION	DATE	DRWN	CHKD	APPRV.
6	REV6	.	.	.	.
5	REV5	.	.	.	.
4	REV4	.	.	.	.
3	REV3	.	.	.	.
2	REV2	.	.	.	.
A	PERMIT PACKAGE	4/03/15	CDK	NDS	.

THE NORTHERN PASS

Transmission Business

A

NPT
WMNF
UNDERGROUND ALIGNMENT-33

SCALE: H 1=30' V 1=10'

DATE:mm/dd/yyyy

DES: . CHK: .
DRW: . APR: .
TOWN: BENTON
TRANSMISSION LINE: WMNF
MILE NO:
DISCIPLINE/SHT NO. .
SHEET OF

WMNFC133

REVISION: 10/19/2016

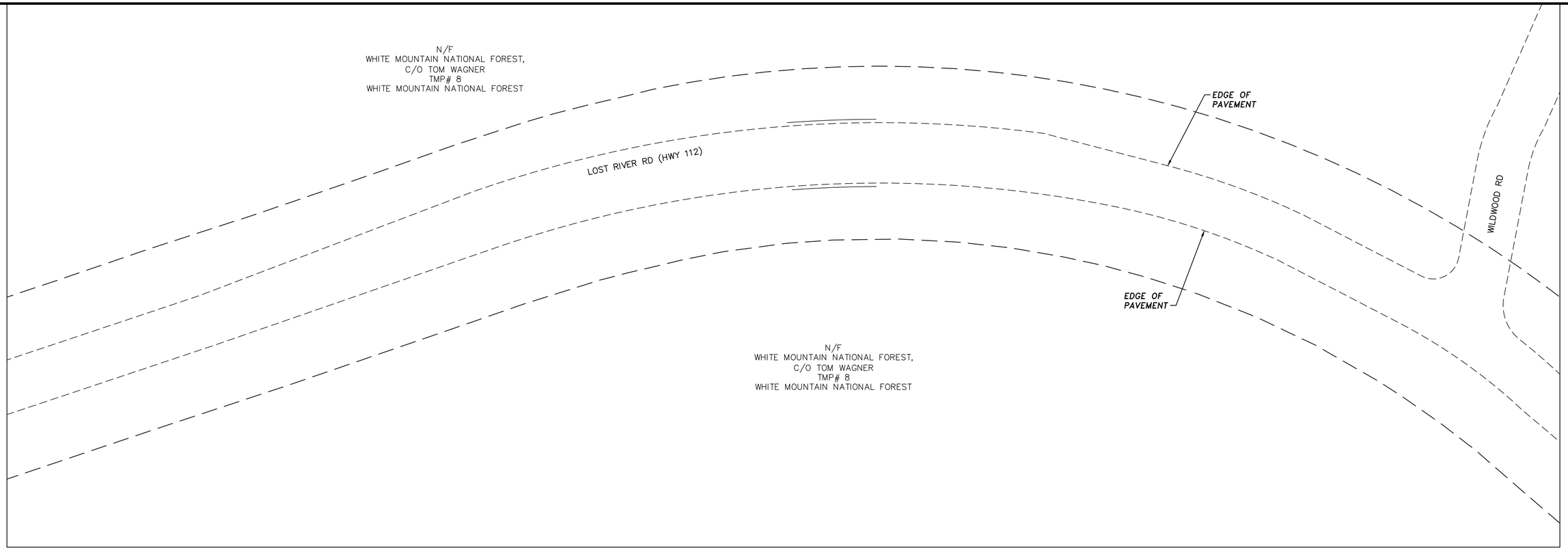

LEGEND

- Determined Right-of-Way Line
- Approximate Right-of-Way Line per record plan
- Approximate Right-of-Way Line based on centerline of road
- ℄ Property Line

GRAPHIC SCALE

30 15 0 30

SCALE IN FEET

Companies

ARCHITECTURE
ENGINEERING
ENVIRONMENTAL
LAND SURVEYING

355 Research Parkway
Meriden, CT 06450
(203) 630-1406
(203) 630-2615 Fax

NO.	REVISION	DATE	DRWN	CHKD	APPRV.
6	REV6	.	.	.	.
5	REV5	.	.	.	.
4	REV4	.	.	.	.
3	REV3	.	.	.	.
2	REV2	.	.	.	.
A	PERMIT PACKAGE	4/03/15	CDK	NDS	.

THE NORTHERN PASS

Transmission Business

A

NPT
WMNF
UNDERGROUND ALIGNMENT-34

SCALE: H 1=30' V 1=10'

DATE:mm/dd/yyyy

DES: . CHK: .
DRW: . APR: .
TOWN: BENTON
TRANSMISSION LINE: WMNF
MILE NO:
DISCIPLINE/SHT NO. .
SHEET OF

WMNFC134

REVISION: 10/19/2016

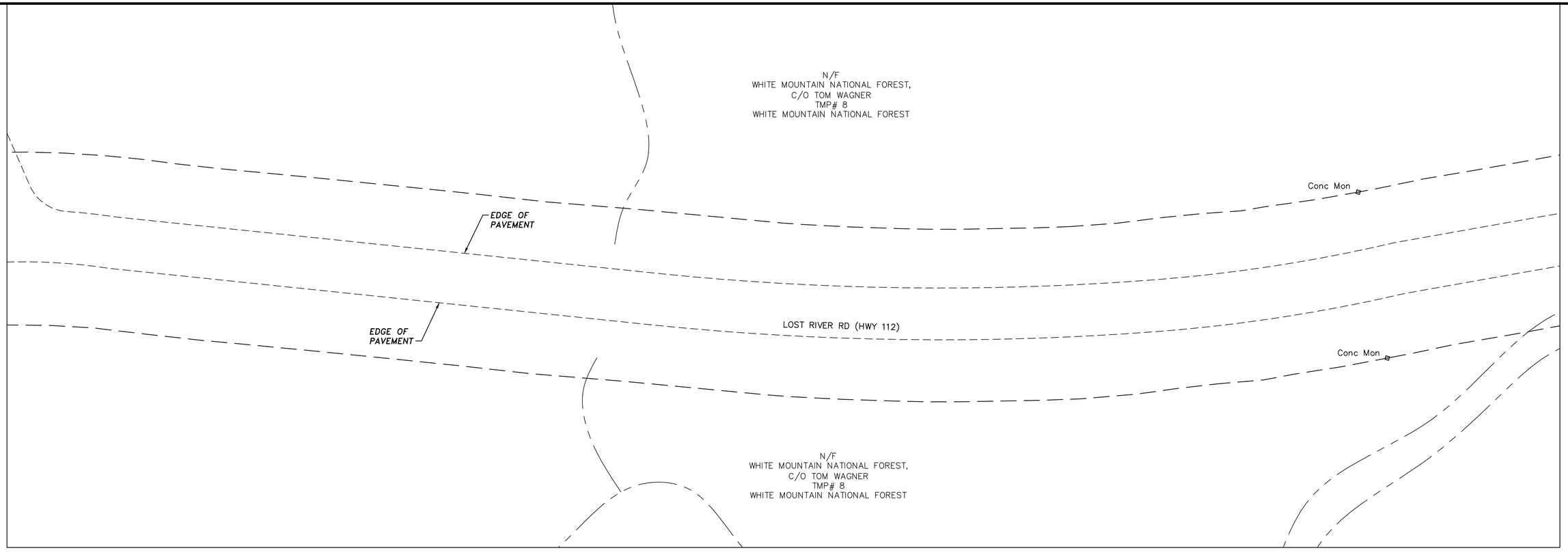

LEGEND

- Determined Right-of-Way Line
- Approximate Right-of-Way Line per record plan
- Approximate Right-of-Way Line based on centerline of road
- ℄ Property Line

GRAPHIC SCALE

30 15 0 30

SCALE IN FEET

BL Companies

ARCHITECTURE
ENGINEERING
ENVIRONMENTAL
LAND SURVEYING

355 Research Parkway
Meriden, CT 06450
(203) 630-1406
(203) 630-2615 Fax

NO.	REVISION	DATE	DRWN	CHKD	APPRV.
6	REV6	.	.	.	.
5	REV5	.	.	.	.
4	REV4	.	.	.	.
3	REV3	.	.	.	.
2	REV2	.	.	.	.
A	PERMIT PACKAGE	4/03/15	CDK	NDS	

THE NORTHERN PASS

Transmission Business

A

NPT
WMNF
UNDERGROUND ALIGNMENT-35

SCALE: H 1=30' V 1=10'

DATE:mm/dd/yyyy

DES: . CHK: .
DRW: . APR: .
TOWN: BENTON
TRANSMISSION LINE: WMNF
MILE NO:
DISCIPLINE/SHT NO. .
SHEET OF
WMNFC135

REVISION: 10/19/2016

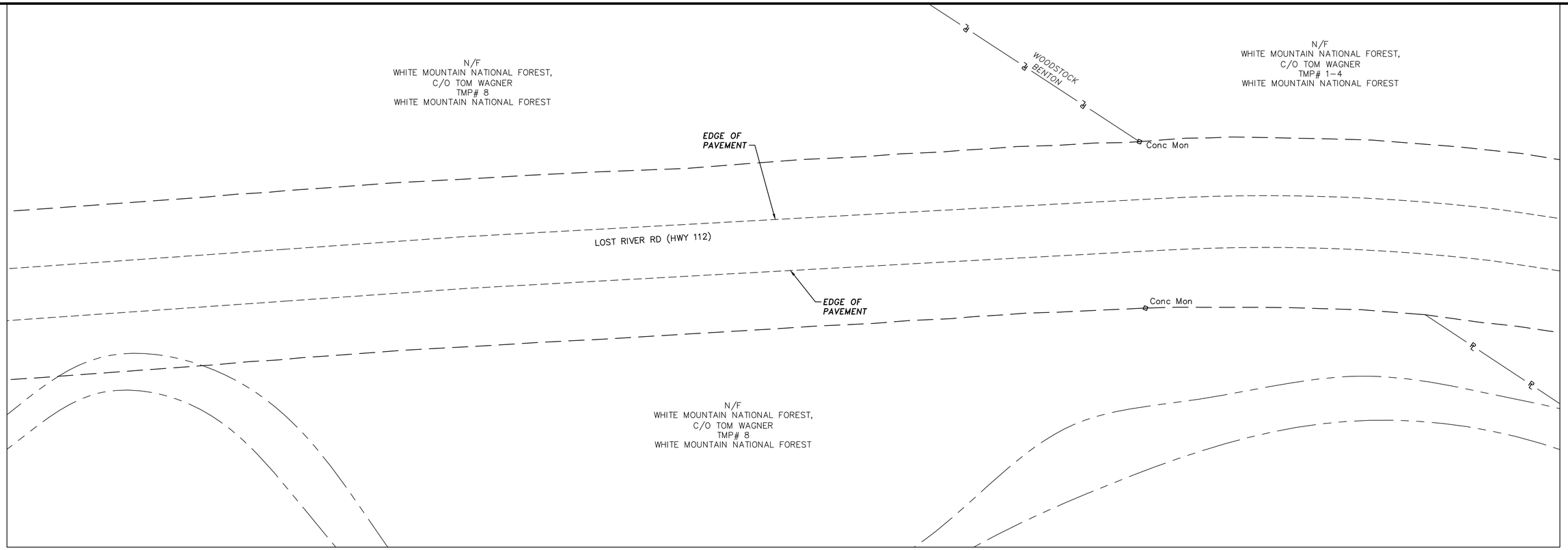

LEGEND

- Determined Right-of-Way Line
- Approximate Right-of-Way Line per record plan
- Approximate Right-of-Way Line based on centerline of road
- ℄ Property Line

GRAPHIC SCALE

30 15 0 30

SCALE IN FEET

BL Companies

ARCHITECTURE
ENGINEERING
ENVIRONMENTAL
LAND SURVEYING

355 Research Parkway
Meriden, CT 06450
(203) 630-1406
(203) 630-2615 Fax

NO.	REVISION	DATE	DRWN	CHKD	APPRV.
6	REV6	.	.	.	.
5	REV5	.	.	.	.
4	REV4	.	.	.	.
3	REV3	.	.	.	.
2	REV2	.	.	.	.
A	PERMIT PACKAGE	4/03/15	CDK	NDS	

THE NORTHERN PASS

Transmission Business

A

NPT
WMNF
UNDERGROUND ALIGNMENT-36

SCALE: H 1=30' V 1=10'

DATE:mm/dd/yyyy

DES: . CHK: .
DRW: . APR: .
TOWN: BENTON
TRANSMISSION LINE: WMNF
MILE NO:
DISCIPLINE/SHT NO. .
SHEET OF

WMNFC136

REVISION: 10/19/2016

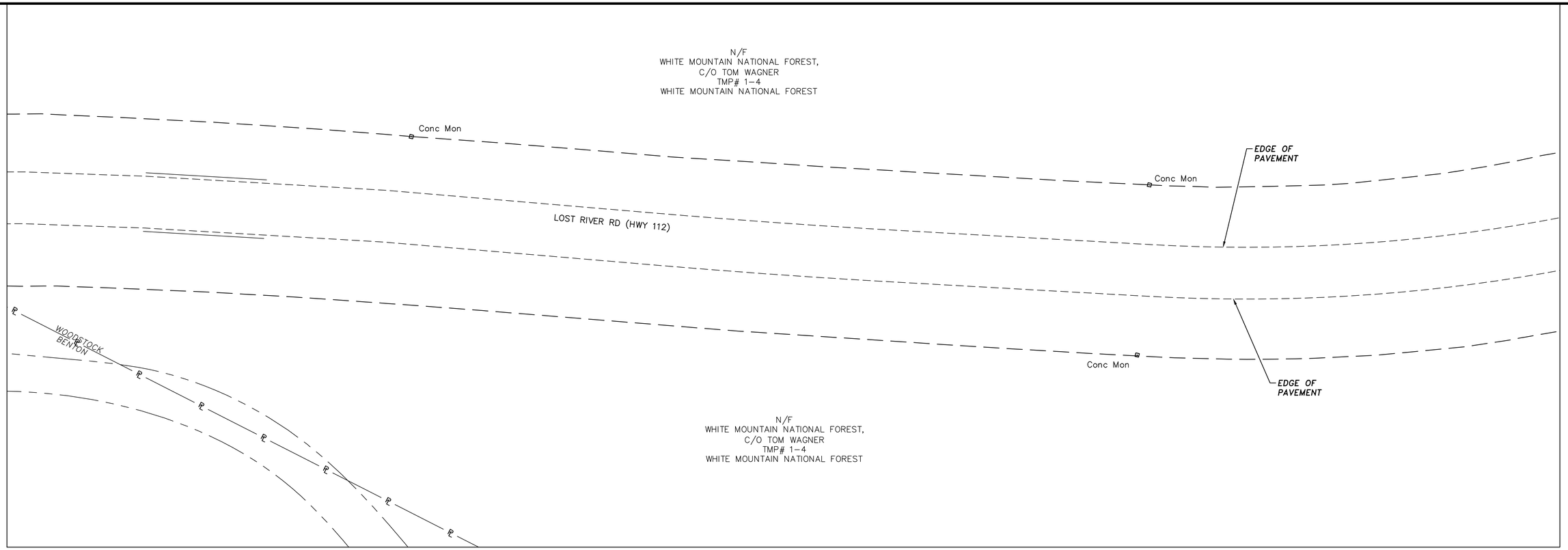

LEGEND

- Determined Right-of-Way Line
- Approximate Right-of-Way Line per record plan
- Approximate Right-of-Way Line based on centerline of road
- Property Line

GRAPHIC SCALE

30 15 0 30

SCALE IN FEET

BL Companies

ARCHITECTURE
ENGINEERING
ENVIRONMENTAL
LAND SURVEYING

355 Research Parkway
Meriden, CT 06450
(203) 630-1406
(203) 630-2615 Fax

NO.	REVISION	DATE	DRWN	CHKD	APPRV.
6	REV6	.	.	.	.
5	REV5	.	.	.	.
4	REV4	.	.	.	.
3	REV3	.	.	.	.
2	REV2	.	.	.	.
A	PERMIT PACKAGE	4/03/15	CDK	NDS	

THE NORTHERN PASS

Transmission Business

A

NPT
WMNF
UNDERGROUND ALIGNMENT-37

DATE:mm/dd/yyyy

SCALE: H 1=30' V 1=10'

DES: . CHK: .
DRW: . APR: .
TOWN: WOODSTOCK
TRANSMISSION LINE: WMNF
MILE NO:
DISCIPLINE/SHT NO. .
SHEET OF

WMNFC137

REVISION: 10/19/2016

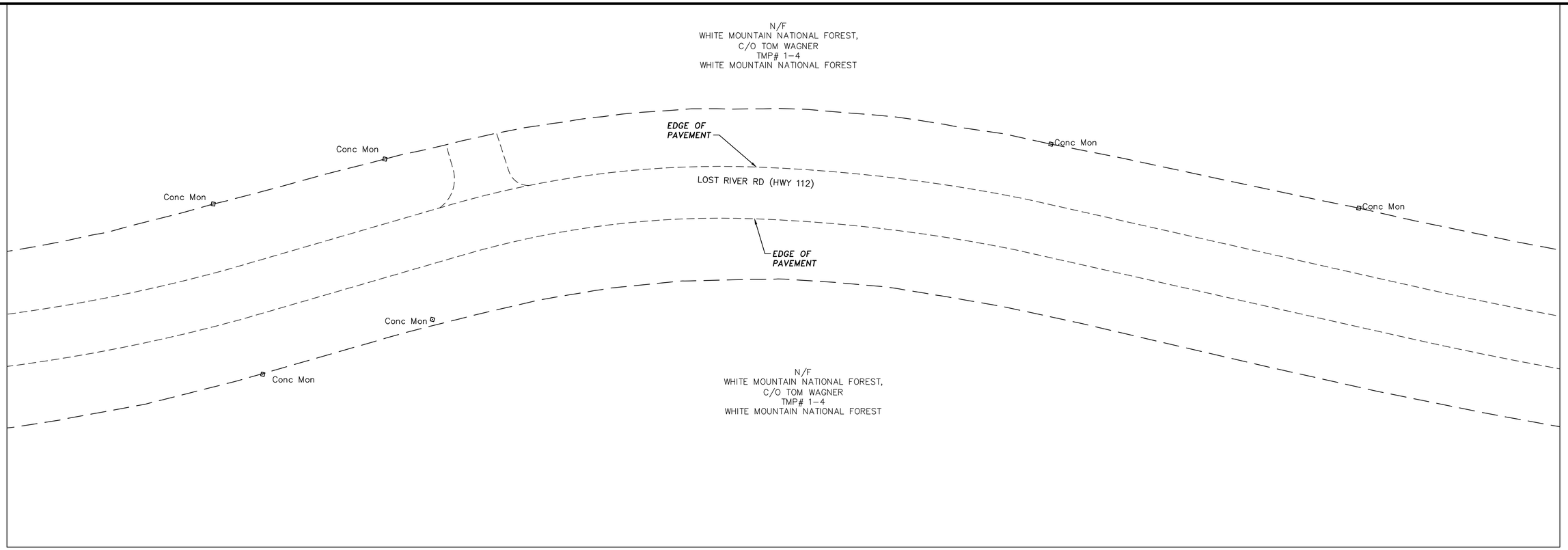

LEGEND

- Determined Right-of-Way Line
- Approximate Right-of-Way Line per record plan
- Approximate Right-of-Way Line based on centerline of road
- ℄ Property Line

GRAPHIC SCALE

30 15 0 30

SCALE IN FEET

BL Companies

ARCHITECTURE
ENGINEERING
ENVIRONMENTAL
LAND SURVEYING

355 Research Parkway
Meriden, CT 06450
(203) 630-1406
(203) 630-2615 Fax

NO.	REVISION	DATE	DRWN	CHKD	APPRV.
6	REV6	.	.	.	.
5	REV5	.	.	.	.
4	REV4	.	.	.	.
3	REV3	.	.	.	.
2	REV2	.	.	.	.
A	PERMIT PACKAGE	4/03/15	CDK	NDS	.

THE NORTHERN PASS

Transmission Business

A

NPT
WMNF
UNDERGROUND ALIGNMENT-38

DATE:mm/dd/yyyy

SCALE: H 1=30' V 1=10'

DES: . CHK: .
DRW: . APR: .
TOWN: WOODSTOCK
TRANSMISSION LINE: WMNF
MILE NO:
DISCIPLINE/SHT NO. .
SHEET OF
WMNFC138

REVISION: 10/19/2016

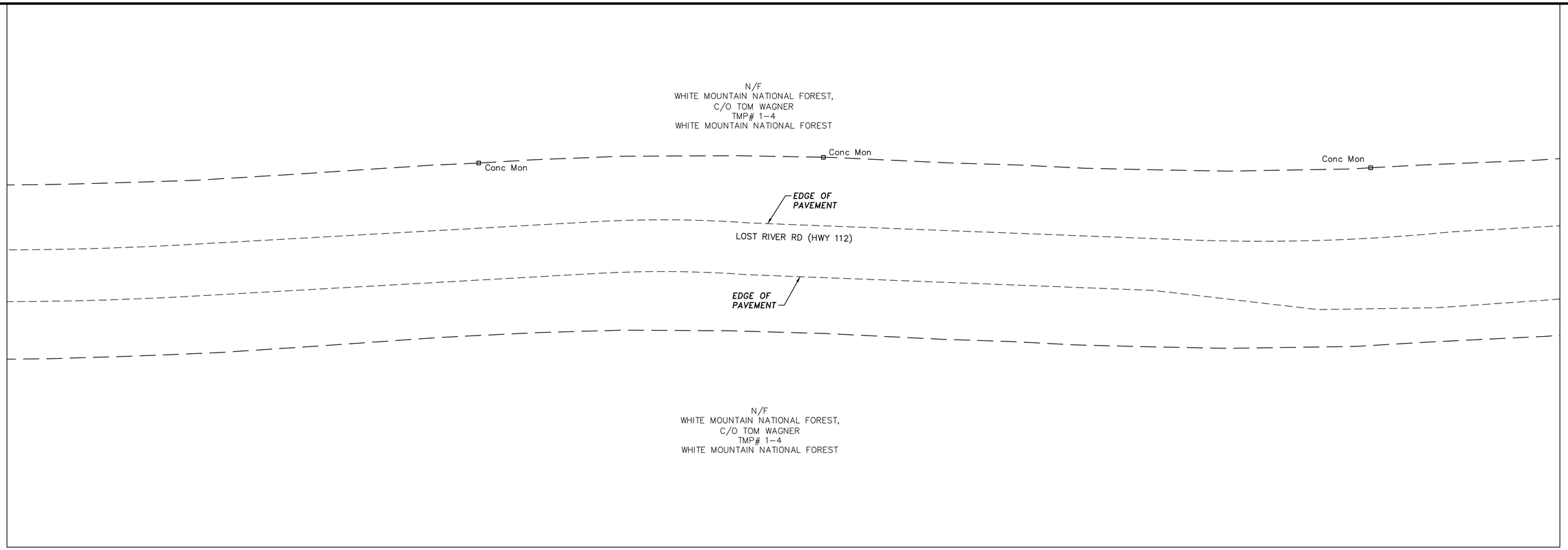

N.W. GRID NORTH

LEGEND

- Determined Right-of-Way Line
- Approximate Right-of-Way Line per record plan
- Approximate Right-of-Way Line based on centerline of road
- ℄ Property Line

GRAPHIC SCALE

30 15 0 30

SCALE IN FEET

BL Companies

ARCHITECTURE
ENGINEERING
ENVIRONMENTAL
LAND SURVEYING

355 Research Parkway
Meriden, CT 06450
(203) 630-1406
(203) 630-2615 Fax

NO.	REVISION	DATE	DRWN	CHKD	APPRV.
6	REV6	.	.	.	.
5	REV5	.	.	.	.
4	REV4	.	.	.	.
3	REV3	.	.	.	.
2	REV2	.	.	.	.
A	PERMIT PACKAGE	4/03/15	CDK	NDS	.

THE NORTHERN PASS

Transmission Business

A

NPT
WMNF
UNDERGROUND ALIGNMENT-39

SCALE: H 1=30' V 1=10'

DATE:mm/dd/yyyy

DES: . CHK: .
DRW: . APR: .
TOWN: WOODSTOCK
TRANSMISSION LINE: WMNF
MILE NO:
DISCIPLINE/SHT NO. .
SHEET OF

WMNFC139

REVISION: 10/19/2016

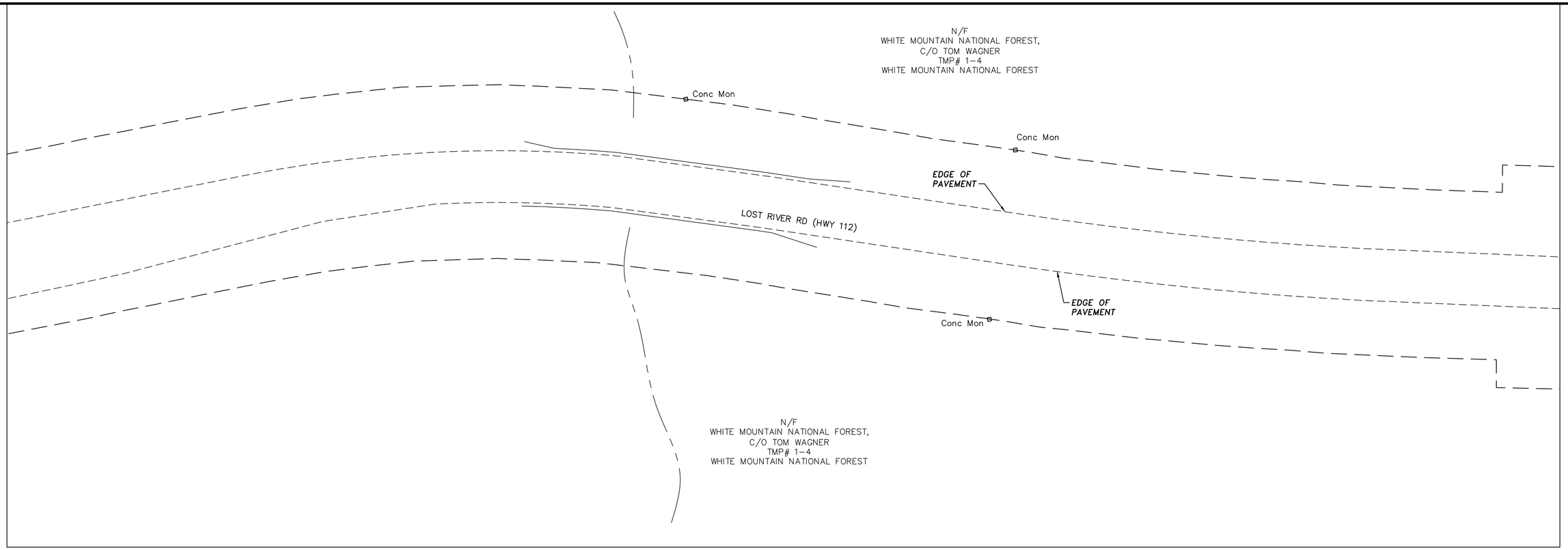

LEGEND

- Determined Right-of-Way Line
- Approximate Right-of-Way Line per record plan
- Approximate Right-of-Way Line based on centerline of road
- ℄ Property Line

GRAPHIC SCALE

30 15 0 30

SCALE IN FEET

BL Companies

ARCHITECTURE
ENGINEERING
ENVIRONMENTAL
LAND SURVEYING

355 Research Parkway
Meriden, CT 06450
(203) 630-1406
(203) 630-2615 Fax

NO.	REVISION	DATE	DRWN	CHKD	APPRV.
6	REV6	.	.	.	.
5	REV5	.	.	.	.
4	REV4	.	.	.	.
3	REV3	.	.	.	.
2	REV2	.	.	.	.
A	PERMIT PACKAGE	4/03/15	CDK	NDS	.

THE NORTHERN PASS

Transmission Business

A

NPT
WMNF
UNDERGROUND ALIGNMENT-40

SCALE: H 1=30' V 1=10'

DATE:mm/dd/yyyy

DES: . CHK: .
DRW: . APR: .

TOWN: WOODSTOCK

TRANSMISSION LINE: WMNF

MILE NO:

DISCIPLINE/SHT NO. .

SHEET OF

WMNFC140

REVISION: 10/19/2016

N/F
WHITE MOUNTAIN NATIONAL FOREST,
C/O TOM WAGNER
TMP# 1-4
WHITE MOUNTAIN NATIONAL FOREST

EDGE OF PAVEMENT

LOST RIVER RD (HWY 112)

EDGE OF PAVEMENT

Conc Mon

Conc Mon

Conc Mon

N/F
WHITE MOUNTAIN NATIONAL FOREST,
C/O TOM WAGNER
TMP# 1-4
WHITE MOUNTAIN NATIONAL FOREST

LEGEND

- Determined Right-of-Way Line
- Approximate Right-of-Way Line per record plan
- Approximate Right-of-Way Line based on centerline of road
- ℄ Property Line

GRAPHIC SCALE
30 15 0 30
SCALE IN FEET

BL Companies

ARCHITECTURE
ENGINEERING
ENVIRONMENTAL
LAND SURVEYING

355 Research Parkway
Meriden, CT 06450
(203) 630-1406
(203) 630-2615 Fax

NO.	REVISION	DATE	DRWN	CHKD	APPRV.
6	REV6	.	.	.	.
5	REV5	.	.	.	.
4	REV4	.	.	.	.
3	REV3	.	.	.	.
2	REV2	.	.	.	.
A	PERMIT PACKAGE	4/03/15	CDK	NDS	

THE NORTHERN PASS

Transmission Business

A

NPT
WMNF
UNDERGROUND ALIGNMENT-41

DATE:mm/dd/yyyy

SCALE: H 1=30' V 1=10'

DES: . CHK: .
DRW: . APR: .
TOWN: WOODSTOCK
TRANSMISSION LINE: WMNF
MILE NO:
DISCIPLINE/SHT NO. .
SHEET OF
WMNFC141

REVISION: 10/19/2016

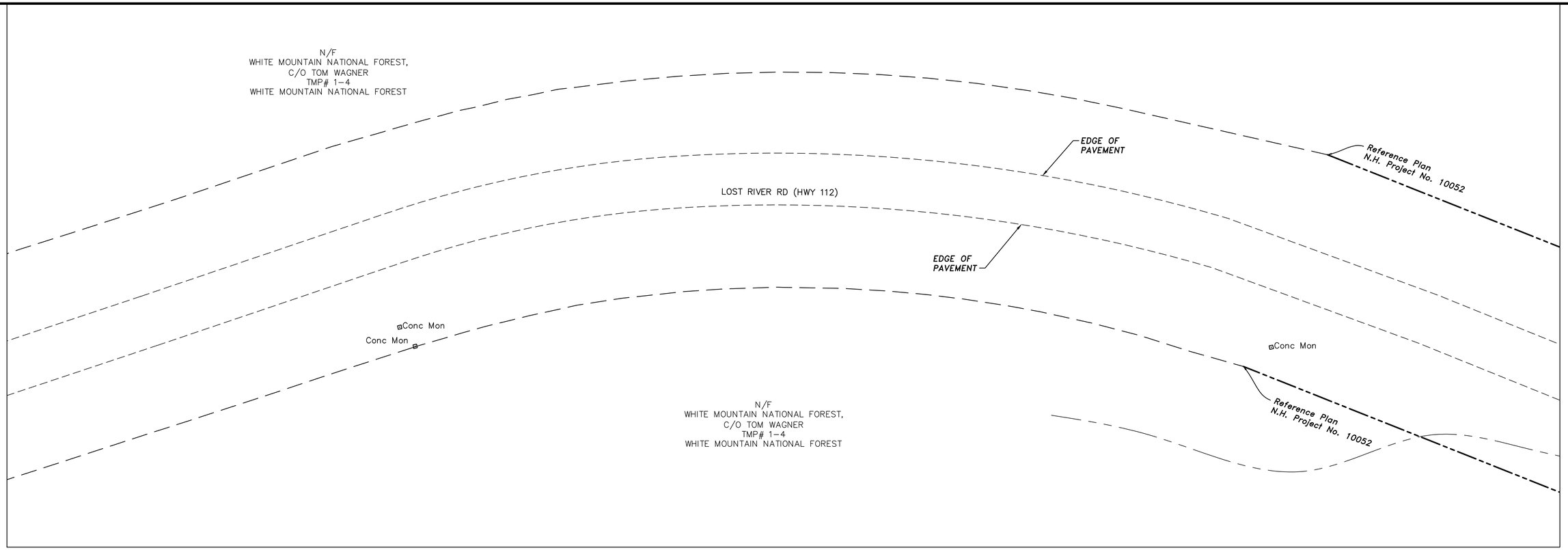

LEGEND

- Determined Right-of-Way Line
- Approximate Right-of-Way Line per record plan
- Approximate Right-of-Way Line based on centerline of road
- ℄ Property Line

GRAPHIC SCALE

30 15 0 30

SCALE IN FEET

BL Companies

ARCHITECTURE
ENGINEERING
ENVIRONMENTAL
LAND SURVEYING

355 Research Parkway
Meriden, CT 06450
(203) 630-1406
(203) 630-2615 Fax

NO.	REVISION	DATE	DRWN	CHKD	APPRV.
6	REV6	.	.	.	.
5	REV5	.	.	.	.
4	REV4	.	.	.	.
3	REV3	.	.	.	.
2	REV2	.	.	.	.
A	PERMIT PACKAGE	4/03/15	CDK	NDS	.

THE NORTHERN PASS

Transmission Business

A

NPT
WMNF
UNDERGROUND ALIGNMENT-42

SCALE: H 1=30' V 1=10'

DATE:mm/dd/yyyy

DES: . CHK: .
DRW: . APR: .
TOWN: WOODSTOCK
TRANSMISSION LINE: WMNF
MILE NO:
DISCIPLINE/SHT NO. .
SHEET OF

WMNFC142

REVISION: 10/19/2016

N/F
WHITE MOUNTAIN NATIONAL FOREST,
C/O TOM WAGNER
TMP# 1–4
WHITE MOUNTAIN NATIONAL FOREST

Conc Mon

Reference Plan
N.H. Project No. 10052

EDGE OF PAVEMENT

LOST RIVER RD (HWY 112)

EDGE OF PAVEMENT

Reference Plan
N.H. Project No. 10052

N/F
WHITE MOUNTAIN NATIONAL FOREST,
C/O TOM WAGNER
TMP# 1–4
WHITE MOUNTAIN NATIONAL FOREST

LEGEND

- Determined Right–of–Way Line
- Approximate Right–of–Way Line per record plan
- Approximate Right–of–Way Line based on centerline of road
- ℄ Property Line

GRAPHIC SCALE
30 15 0 30
SCALE IN FEET

BL Companies

ARCHITECTURE
ENGINEERING
ENVIRONMENTAL
LAND SURVEYING

355 Research Parkway
Meriden, CT 06450
(203) 630-1406
(203) 630-2615 Fax

NO.	REVISION	DATE	DRWN	CHKD	APPRV.
6	REV6	.	.	.	.
5	REV5	.	.	.	.
4	REV4	.	.	.	.
3	REV3	.	.	.	.
2	REV2	.	.	.	.
A	PERMIT PACKAGE	4/03/15	CDK	NDS	

THE NORTHERN PASS

Transmission Business

A

NPT
WMNF
UNDERGROUND ALIGNMENT–43

DATE:mm/dd/yyyy

SCALE: H 1=30' V 1=10'

DES: . CHK: .
DRW: . APR: .
TOWN: WOODSTOCK
TRANSMISSION LINE: WMNF
MILE NO:
DISCIPLINE/SHT NO. .
SHEET OF
WMNFC143

REVISION: 10/19/2016

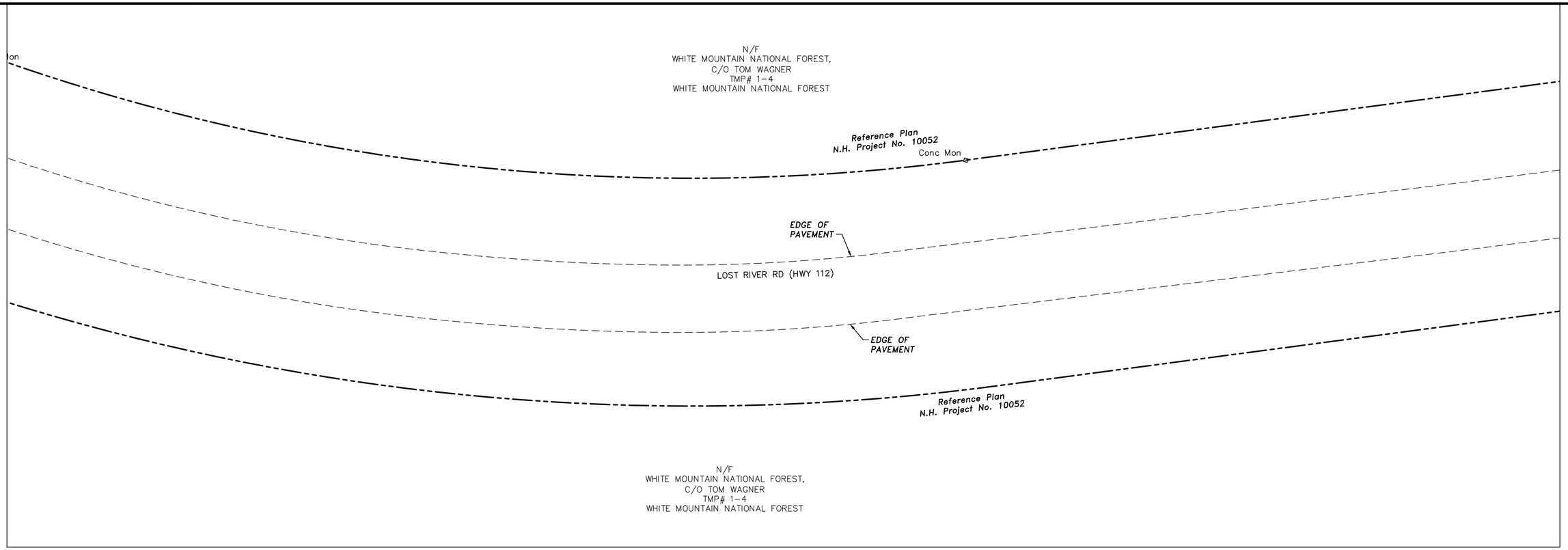

LEGEND

- Determined Right–of–Way Line
- Approximate Right–of–Way Line per record plan
- Approximate Right–of–Way Line based on centerline of road
- ℄ Property Line

GRAPHIC SCALE

30 15 0 30

SCALE IN FEET

BL Companies

ARCHITECTURE
ENGINEERING
ENVIRONMENTAL
LAND SURVEYING

355 Research Parkway
Meriden, CT 06450
(203) 630-1406
(203) 630-2615 Fax

NO.	REVISION	DATE	DRWN	CHKD	APPRV.
6	REV6	.	.	.	.
5	REV5	.	.	.	.
4	REV4	.	.	.	.
3	REV3	.	.	.	.
2	REV2	.	.	.	.
A	PERMIT PACKAGE	4/03/15	CDK	NDS	.

THE NORTHERN PASS

Transmission Business

A

NPT
WMNF
UNDERGROUND ALIGNMENT–44

SCALE: H 1=30' V 1=10'

DATE:mm/dd/yyyy

DES: . CHK: .
DRW: . APR: .
TOWN: WOODSTOCK
TRANSMISSION LINE: WMNF
MILE NO:
DISCIPLINE/SHT NO. .
SHEET OF
WMNFC144

REVISION: 10/19/2016

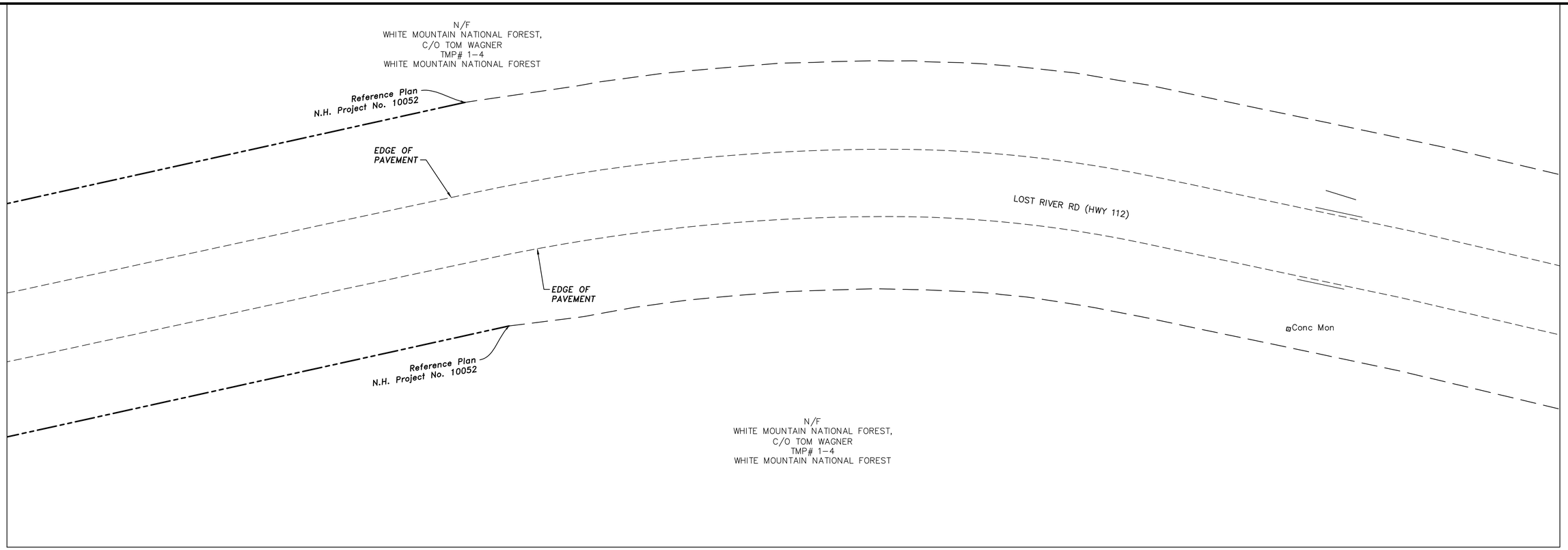

LEGEND

- Determined Right-of-Way Line
- Approximate Right-of-Way Line per record plan
- Approximate Right-of-Way Line based on centerline of road
- ℄ Property Line

GRAPHIC SCALE

30 15 0 30

SCALE IN FEET

BL Companies

ARCHITECTURE
ENGINEERING
ENVIRONMENTAL
LAND SURVEYING

355 Research Parkway
Meriden, CT 06450
(203) 630-1406
(203) 630-2615 Fax

NO.	REVISION	DATE	DRWN	CHKD	APPRV.
6	REV6	.	.	.	.
5	REV5	.	.	.	.
4	REV4	.	.	.	.
3	REV3	.	.	.	.
2	REV2	.	.	.	.
A	PERMIT PACKAGE	4/03/15	CDK	NDS	

THE NORTHERN PASS

Transmission Business

A

NPT
WMNF
UNDERGROUND ALIGNMENT-45

SCALE: H 1=30' V 1=10'

DATE:mm/dd/yyyy

DES: . CHK: .
DRW: . APR: .
TOWN: WOODSTOCK
TRANSMISSION LINE: WMNF
MILE NO:
DISCIPLINE/SHT NO. .
SHEET OF

WMNFC145

REVISION: 10/19/2016

N/F
WHITE MOUNTAIN NATIONAL FOREST,
C/O TOM WAGNER
TMP# 1–4
WHITE MOUNTAIN NATIONAL FOREST

EDGE OF PAVEMENT

LOST RIVER RD (HWY 112)

EDGE OF PAVEMENT

N/F
WHITE MOUNTAIN NATIONAL FOREST,
C/O TOM WAGNER
TMP# 1–4
WHITE MOUNTAIN NATIONAL FOREST

N.A.G. GRID NORTH

LEGEND

- Determined Right–of–Way Line
- Approximate Right–of–Way Line per record plan
- Approximate Right–of–Way Line based on centerline of road
- ℄ Property Line

GRAPHIC SCALE
30 15 0 30
SCALE IN FEET

BL Companies

ARCHITECTURE
ENGINEERING
ENVIRONMENTAL
LAND SURVEYING

355 Research Parkway
Meriden, CT 06450
(203) 630-1406
(203) 630-2615 Fax

NO.	REVISION	DATE	DRWN	CHKD	APPRV.
6	REV6	.	.	.	.
5	REV5	.	.	.	.
4	REV4	.	.	.	.
3	REV3	.	.	.	.
2	REV2	.	.	.	.
A	PERMIT PACKAGE	4/03/15	CDK	NDS	

THE NORTHERN PASS

Transmission Business

A

NPT
WMNF
UNDERGROUND ALIGNMENT–46

SCALE: H 1=30' V 1=10'

DATE:mm/dd/yyyy

DES: . CHK: .
DRW: . APR: .
TOWN: WOODSTOCK
TRANSMISSION LINE: WMNF
MILE NO:
DISCIPLINE/SHT NO. .
SHEET OF
WMNFC146

REVISION: 10/19/2016

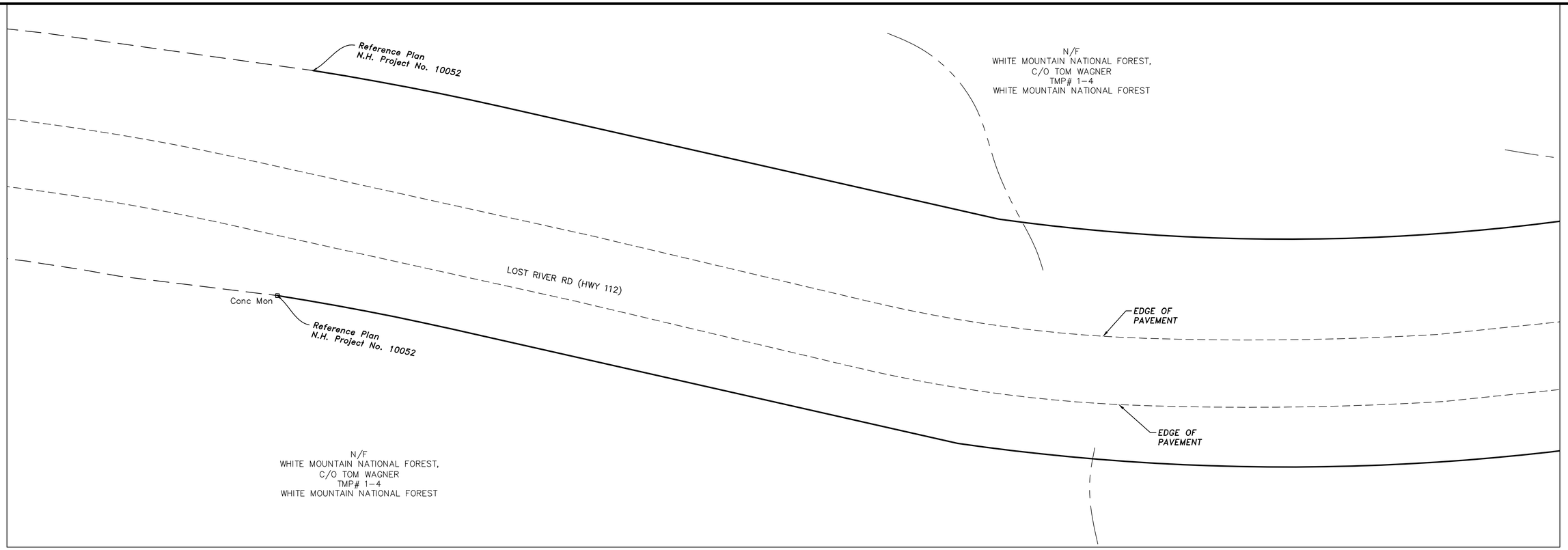

LEGEND

- Determined Right-of-Way Line
- Approximate Right-of-Way Line per record plan
- Approximate Right-of-Way Line based on centerline of road
- ℄ Property Line

GRAPHIC SCALE

30 15 0 30

SCALE IN FEET

BL Companies

ARCHITECTURE
ENGINEERING
ENVIRONMENTAL
LAND SURVEYING

355 Research Parkway
Meriden, CT 06450
(203) 630-1406
(203) 630-2615 Fax

NO.	REVISION	DATE	DRWN	CHKD	APPRV.
6	REV6	.	.	.	.
5	REV5	.	.	.	.
4	REV4	.	.	.	.
3	REV3	.	.	.	.
2	REV2	.	.	.	.
A	PERMIT PACKAGE	4/03/15	CDK	NDS	

THE NORTHERN PASS

Transmission Business

A

NPT
WMNF
UNDERGROUND ALIGNMENT-47

SCALE: H 1=30' V 1=10'

DATE:mm/dd/yyyy

DES: . CHK: .
DRW: . APR: .
TOWN: WOODSTOCK
TRANSMISSION LINE: WMNF
MILE NO:
DISCIPLINE/SHT NO. .
SHEET OF
WMNFC147

REVISION: 10/19/2016

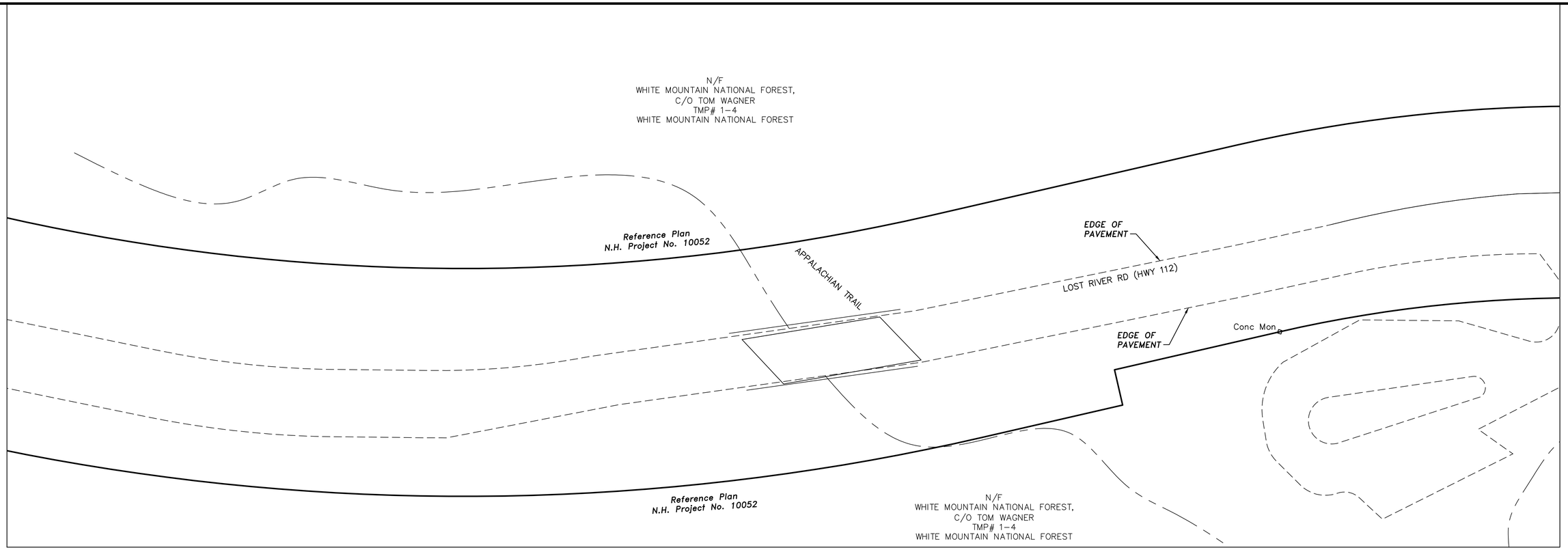

LEGEND

- Determined Right-of-Way Line
- Approximate Right-of-Way Line per record plan
- Approximate Right-of-Way Line based on centerline of road
- ℄ Property Line

GRAPHIC SCALE

30 15 0 30

SCALE IN FEET

BL Companies

ARCHITECTURE
ENGINEERING
ENVIRONMENTAL
LAND SURVEYING

355 Research Parkway
Meriden, CT 06450
(203) 630-1406
(203) 630-2615 Fax

NO.	REVISION	DATE	DRWN	CHKD	APPRV.
6	REV6	.	.	.	.
5	REV5	.	.	.	.
4	REV4	.	.	.	.
3	REV3	.	.	.	.
2	REV2	.	.	.	.
A	PERMIT PACKAGE	4/03/15	CDK	NDS	

THE NORTHERN PASS

Transmission Business

A

NPT
WMNF
UNDERGROUND ALIGNMENT-48

SCALE: H 1=30' V 1=10'

DATE:mm/dd/yyyy

DES: . CHK: .
DRW: . APR: .
TOWN: WOODSTOCK
TRANSMISSION LINE: WMNF
MILE NO:
DISCIPLINE/SHT NO. .
SHEET OF

WMNFC148

REVISION: 10/19/2016

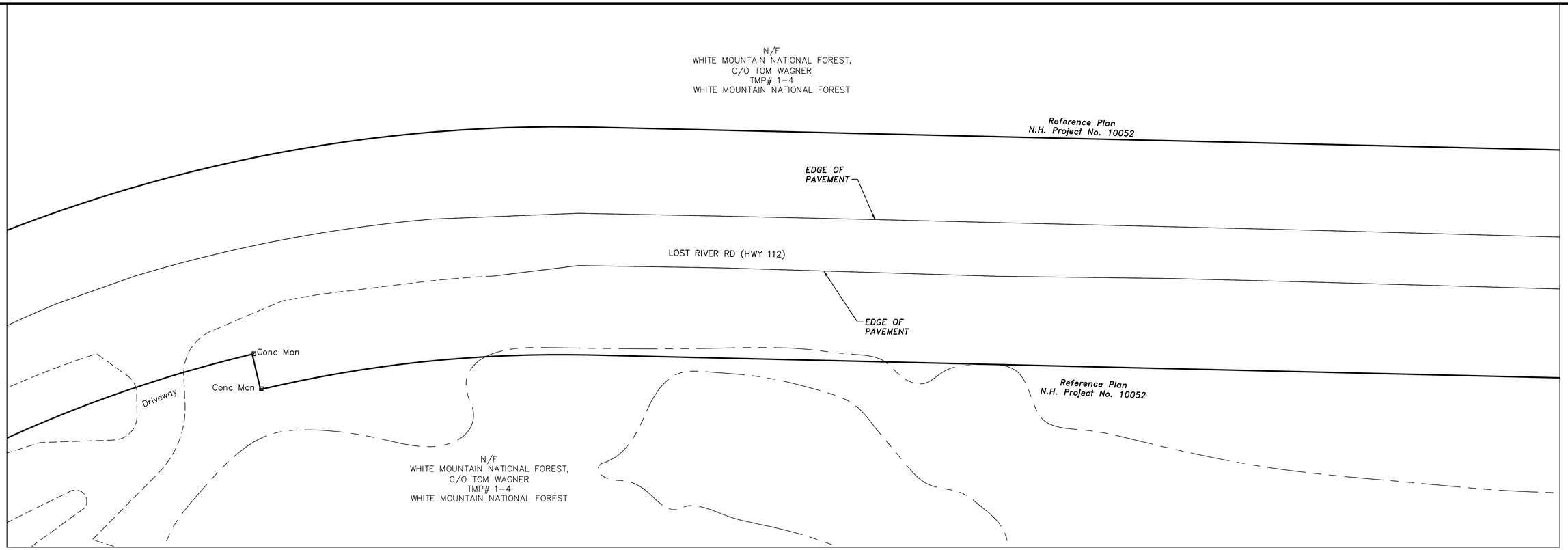

LEGEND

- Determined Right–of–Way Line
- Approximate Right–of–Way Line per record plan
- Approximate Right–of–Way Line based on centerline of road
- ℄ Property Line

GRAPHIC SCALE

30 15 0 30

SCALE IN FEET

Companies

ARCHITECTURE
ENGINEERING
ENVIRONMENTAL
LAND SURVEYING

355 Research Parkway
Meriden, CT 06450
(203) 630-1406
(203) 630-2615 Fax

NO.	REVISION	DATE	DRWN	CHKD	APPRV.
6	REV6	.	.	.	.
5	REV5	.	.	.	.
4	REV4	.	.	.	.
3	REV3	.	.	.	.
2	REV2	.	.	.	.
A	PERMIT PACKAGE	4/03/15	CDK	NDS	.

THE NORTHERN PASS

Transmission Business

A

NPT
WMNF
UNDERGROUND ALIGNMENT–49

DATE:mm/dd/yyyy

SCALE: H 1=30' V 1=10'

DES: . CHK: .
DRW: . APR: .
TOWN: WOODSTOCK
TRANSMISSION LINE: WMNF
MILE NO:
DISCIPLINE/SHT NO. .
SHEET OF
WMNFC149

REVISION: 10/19/2016

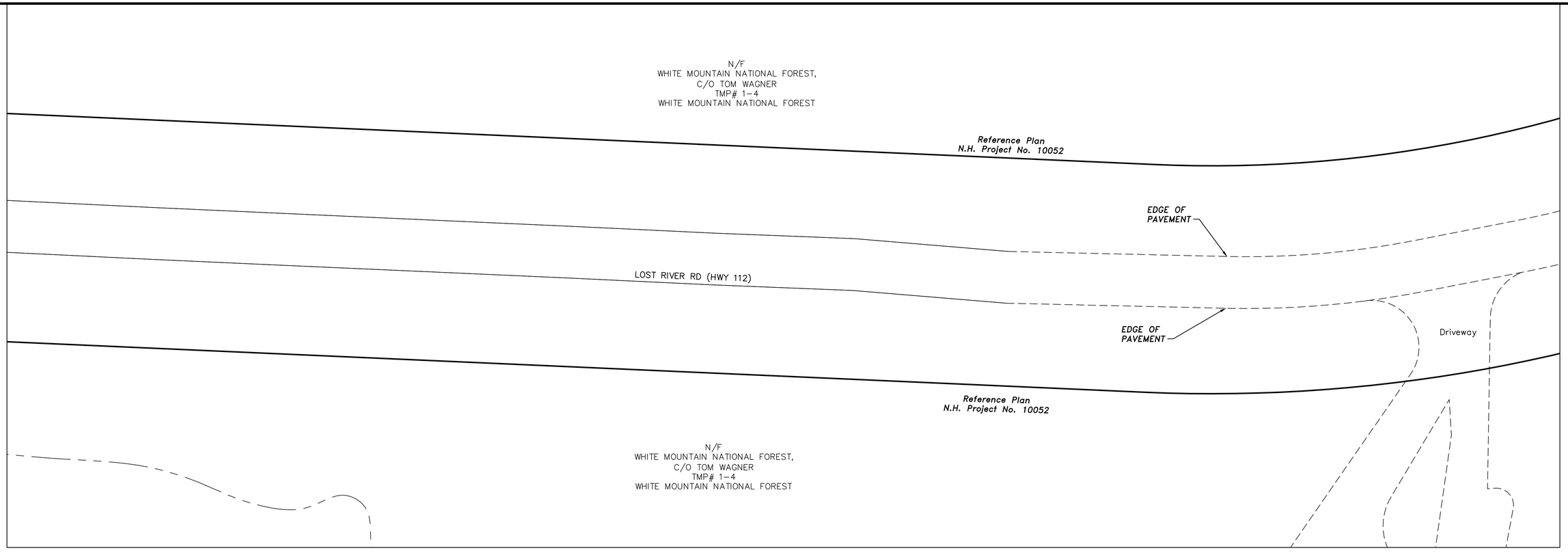

LEGEND

- Determined Right-of-Way Line
- Approximate Right-of-Way Line per record plan
- Approximate Right-of-Way Line based on centerline of road
- ℄ Property Line

GRAPHIC SCALE

30 15 0 30

SCALE IN FEET

BL Companies

ARCHITECTURE
ENGINEERING
ENVIRONMENTAL
LAND SURVEYING

355 Research Parkway
Meriden, CT 06450
(203) 630-1406
(203) 630-2615 Fax

NO.	REVISION	DATE	DRWN	CHKD	APPRV.
6	REV6	.	.	.	.
5	REV5	.	.	.	.
4	REV4	.	.	.	.
3	REV3	.	.	.	.
2	REV2	.	.	.	.
A	PERMIT PACKAGE	4/03/15	CDK	NDS	.

THE NORTHERN PASS

Transmission Business

A

NPT
WMNF
UNDERGROUND ALIGNMENT-50

SCALE: H 1=30' V 1=10'

DATE:mm/dd/yyyy

DES: . CHK: .
DRW: . APR: .
TOWN: WOODSTOCK
TRANSMISSION LINE: WMNF
MILE NO:
DISCIPLINE/SHT NO. .
SHEET OF

WMNFC150

REVISION: 10/19/2016

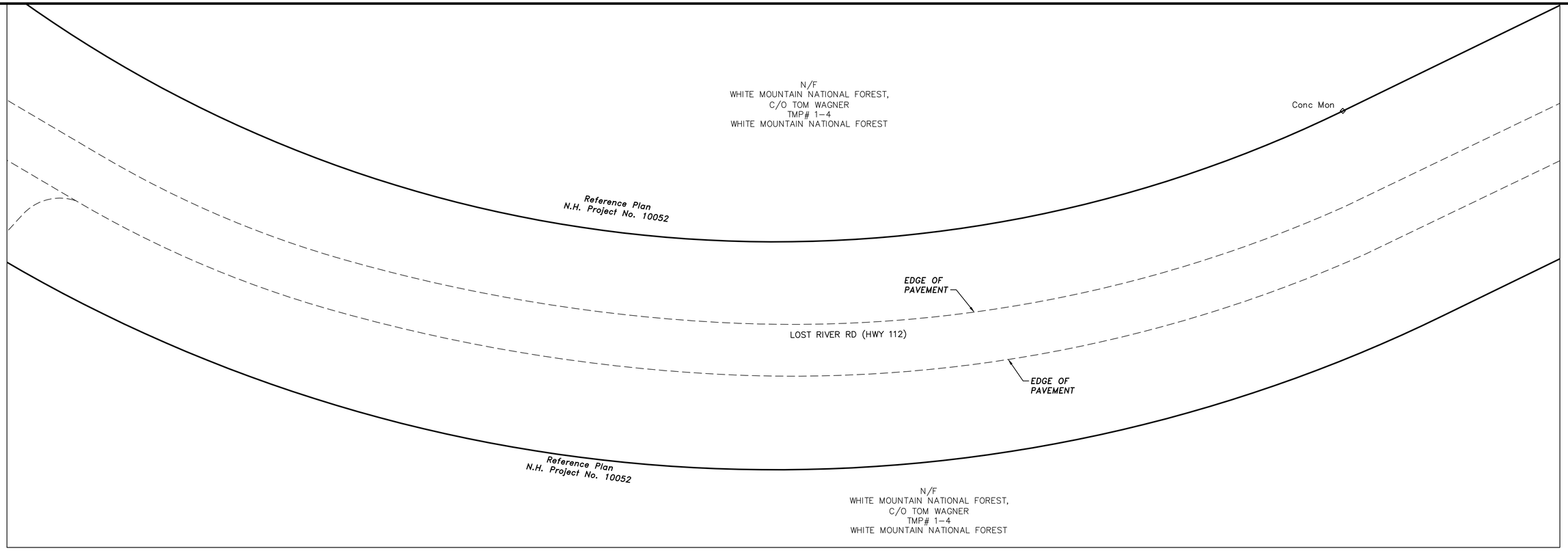

LEGEND

- Determined Right–of–Way Line
- Approximate Right–of–Way Line per record plan
- Approximate Right–of–Way Line based on centerline of road
- ℄ Property Line

GRAPHIC SCALE

30 15 0 30

SCALE IN FEET

BL Companies

ARCHITECTURE
ENGINEERING
ENVIRONMENTAL
LAND SURVEYING

355 Research Parkway
Meriden, CT 06450
(203) 630-1406
(203) 630-2615 Fax

NO.	REVISION	DATE	DRWN	CHKD	APPRV.
6	REV6	.	.	.	.
5	REV5	.	.	.	.
4	REV4	.	.	.	.
3	REV3	.	.	.	.
2	REV2	.	.	.	.
A	PERMIT PACKAGE	4/03/15	CDK	NDS	.

THE NORTHERN PASS

Transmission Business

A

NPT
WMNF
UNDERGROUND ALIGNMENT–51

DATE:mm/dd/yyyy

SCALE: H 1=30' V 1=10'

DES: . CHK: .
DRW: . APR: .
TOWN: WOODSTOCK
TRANSMISSION LINE: WMNF
MILE NO:
DISCIPLINE/SHT NO. .
SHEET OF
WMNFC151

REVISION: 10/19/2016

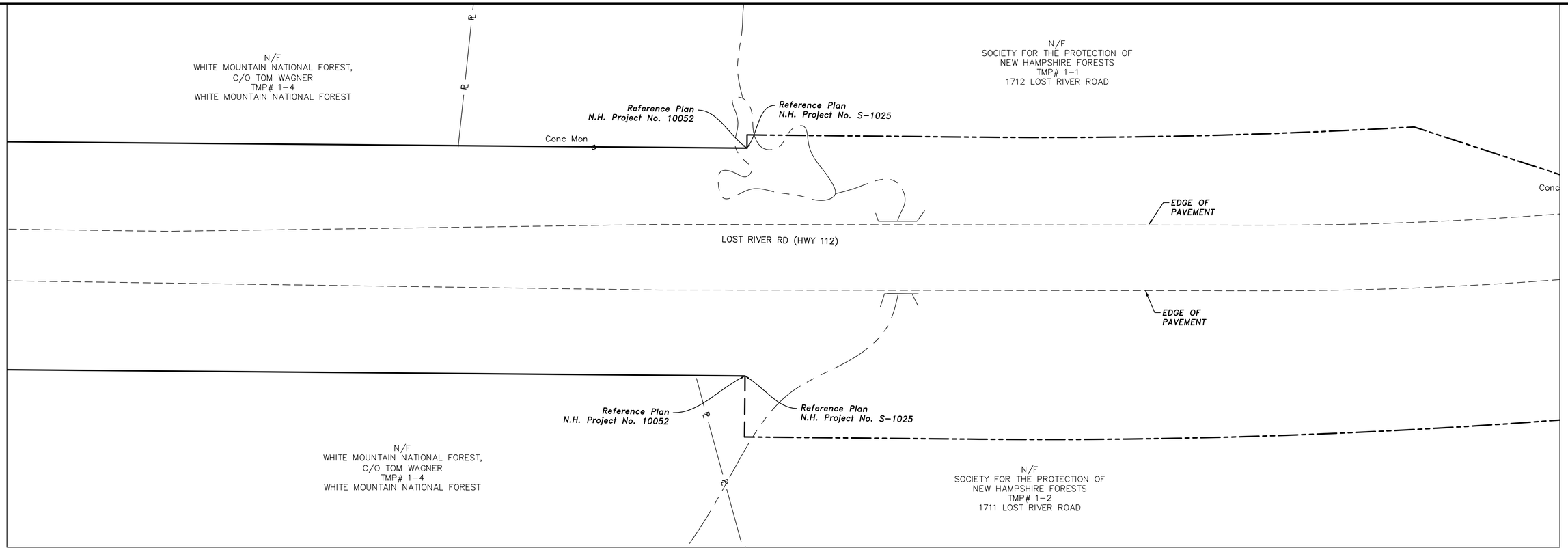

LEGEND

- Determined Right-of-Way Line
- Approximate Right-of-Way Line per record plan
- Approximate Right-of-Way Line based on centerline of road
- ℄ Property Line

GRAPHIC SCALE

30 15 0 30

SCALE IN FEET

BL Companies

ARCHITECTURE
ENGINEERING
ENVIRONMENTAL
LAND SURVEYING

355 Research Parkway
Meriden, CT 06450
(203) 630-1406
(203) 630-2615 Fax

NO.	REVISION	DATE	DRWN	CHKD	APPRV.
6	REV6	.	.	.	.
5	REV5	.	.	.	.
4	REV4	.	.	.	.
3	REV3	.	.	.	.
2	REV2	.	.	.	.
A	PERMIT PACKAGE	4/03/15	CDK	NDS	

THE NORTHERN PASS

Transmission Business

A

NPT
WMNF
UNDERGROUND ALIGNMENT-52

SCALE: H 1=30' V 1=10'

DATE:mm/dd/yyyy

DES: . CHK: .
DRW: . APR: .
TOWN: WOODSTOCK
TRANSMISSION LINE: WMNF
MILE NO:
DISCIPLINE/SHT NO. .
SHEET OF

WMNFC152

REVISION: 10/19/2016

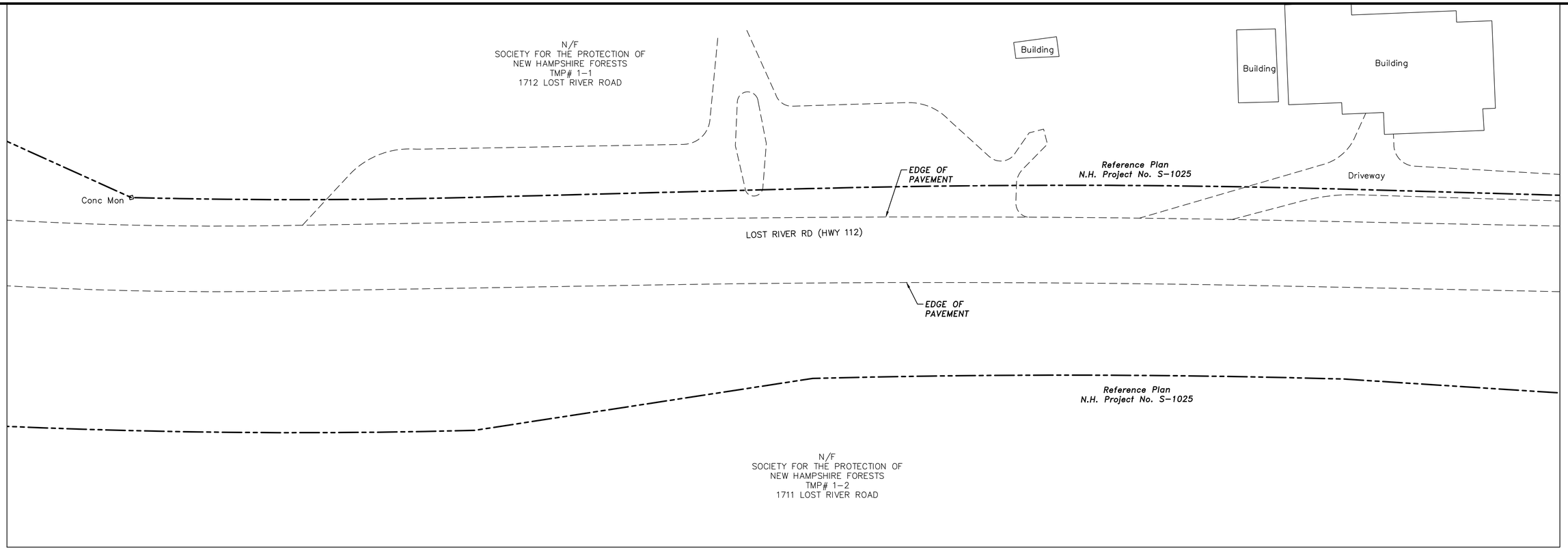

LEGEND

- Determined Right-of-Way Line
- Approximate Right-of-Way Line per record plan
- Approximate Right-of-Way Line based on centerline of road
- ℄ Property Line

GRAPHIC SCALE

30 15 0 30

SCALE IN FEET

BL Companies

ARCHITECTURE
ENGINEERING
ENVIRONMENTAL
LAND SURVEYING

355 Research Parkway
Meriden, CT 06450
(203) 630-1406
(203) 630-2615 Fax

NO.	REVISION	DATE	DRWN	CHKD	APPRV.
6	REV6	.	.	.	.
5	REV5	.	.	.	.
4	REV4	.	.	.	.
3	REV3	.	.	.	.
2	REV2	.	.	.	.
A	PERMIT PACKAGE	4/03/15	CDK	NDS	

THE NORTHERN PASS

Transmission Business

A

NPT
WMNF
UNDERGROUND ALIGNMENT-53

SCALE: H 1=30' V 1=10'

DATE:mm/dd/yyyy

DES: . CHK: .
DRW: . APR: .

TOWN: WOODSTOCK

TRANSMISSION LINE: WMNF

MILE NO:

DISCIPLINE/SHT NO. .

SHEET OF

WMNFC153

REVISION: 10/19/2016

N/F
SOCIETY FOR THE PROTECTION OF
NEW HAMPSHIRE FORESTS
TMP# 1-1
1712 LOST RIVER ROAD

Reference Plan
N.H. Project No. S-1025

EDGE OF PAVEMENT

LOST RIVER RD (HWY 112)

EDGE OF PAVEMENT

Reference Plan
N.H. Project No. S-1025

N/F
SOCIETY FOR THE PROTECTION OF
NEW HAMPSHIRE FORESTS
TMP# 1-2
1711 LOST RIVER ROAD

LEGEND

- Determined Right-of-Way Line
- Approximate Right-of-Way Line per record plan
- Approximate Right-of-Way Line based on centerline of road
- ℄ Property Line

GRAPHIC SCALE
30 15 0 30
SCALE IN FEET

BL Companies

ARCHITECTURE
ENGINEERING
ENVIRONMENTAL
LAND SURVEYING

355 Research Parkway
Meriden, CT 06450
(203) 630-1406
(203) 630-2615 Fax

NO.	REVISION	DATE	DRWN	CHKD	APPRV.
6	REV6	.	.	.	.
5	REV5	.	.	.	.
4	REV4	.	.	.	.
3	REV3	.	.	.	.
2	REV2	.	.	.	.
A	PERMIT PACKAGE	4/03/15	CDK	NDS	

THE NORTHERN PASS

Transmission Business

A

NPT
WMNF
UNDERGROUND ALIGNMENT-54

SCALE: H 1=30' V 1=10'

DATE:mm/dd/yyyy

DES: . CHK: .
DRW: . APR: .

TOWN: WOODSTOCK

TRANSMISSION LINE: WMNF

MILE NO:

DISCIPLINE/SHT NO. .

SHEET OF

WMNFC154

REVISION: 10/19/2016

N/F
SOCIETY FOR THE PROTECTION OF
NEW HAMPSHIRE FORESTS
TMP# 1–1
1712 LOST RIVER ROAD

Reference Plan
N.H. Project No. S–1025

EDGE OF PAVEMENT

LOST RIVER RD (HWY 112)

EDGE OF PAVEMENT

Reference Plan
N.H. Project No. S–1025

N/F
SOCIETY FOR THE PROTECTION OF
NEW HAMPSHIRE FORESTS
TMP# 1–2
1711 LOST RIVER ROAD

LEGEND

- Determined Right–of–Way Line
- Approximate Right–of–Way Line per record plan
- Approximate Right–of–Way Line based on centerline of road
- ℄ Property Line

GRAPHIC SCALE
30 15 0 30
SCALE IN FEET

BL Companies

ARCHITECTURE
ENGINEERING
ENVIRONMENTAL
LAND SURVEYING

355 Research Parkway
Meriden, CT 06450
(203) 630-1406
(203) 630-2615 Fax

NO.	REVISION	DATE	DRWN	CHKD	APPRV.
6	REV6	.	.	.	.
5	REV5	.	.	.	.
4	REV4	.	.	.	.
3	REV3	.	.	.	.
2	REV2	.	.	.	.
A	PERMIT PACKAGE	4/03/15	CDK	NDS	.

THE NORTHERN PASS

Transmission Business

A

NPT
WMNF
UNDERGROUND ALIGNMENT–55

SCALE: H 1=30' V 1=10'

DATE:mm/dd/yyyy

DES: . CHK: .
DRW: . APR: .
TOWN: WOODSTOCK
TRANSMISSION LINE: WMNF
MILE NO:
DISCIPLINE/SHT NO. .
SHEET OF
WMNFC155

REVISION: 10/19/2016

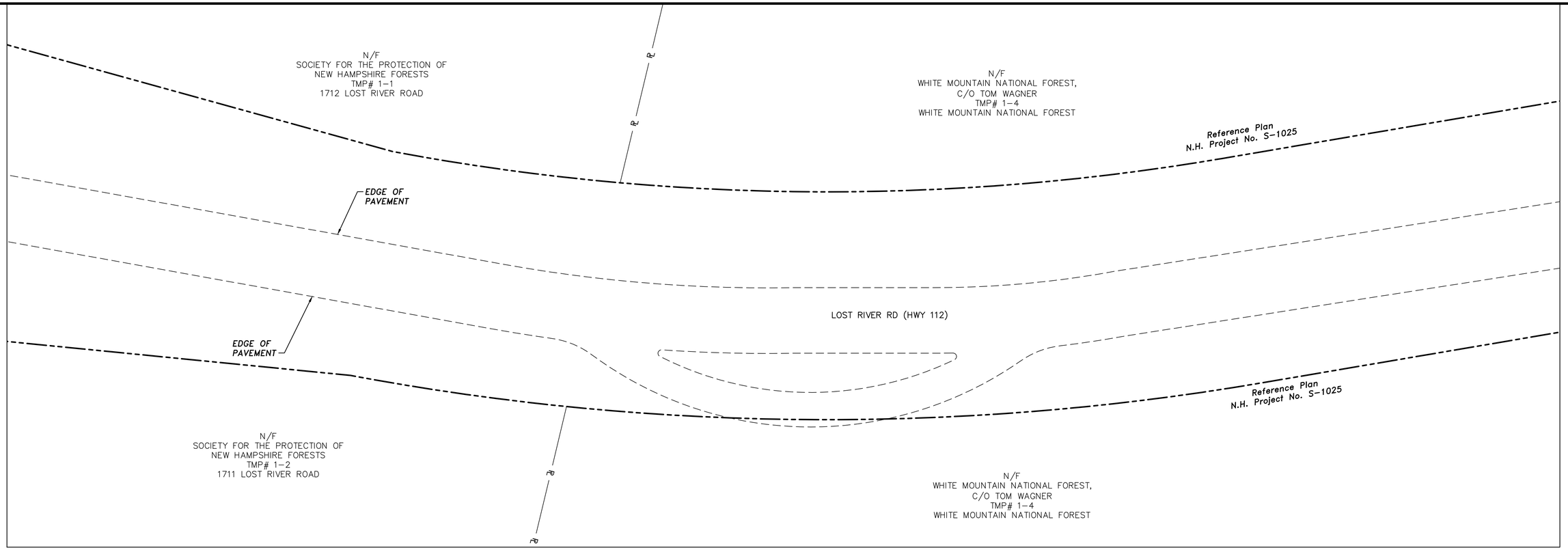

LEGEND

- Determined Right-of-Way Line
- Approximate Right-of-Way Line per record plan
- Approximate Right-of-Way Line based on centerline of road
- ℄ Property Line

GRAPHIC SCALE

30 15 0 30

SCALE IN FEET

BL Companies

ARCHITECTURE
ENGINEERING
ENVIRONMENTAL
LAND SURVEYING

355 Research Parkway
Meriden, CT 06450
(203) 630-1406
(203) 630-2615 Fax

NO.	REVISION	DATE	DRWN	CHKD	APPRV.
6	REV6	.	.	.	.
5	REV5	.	.	.	.
4	REV4	.	.	.	.
3	REV3	.	.	.	.
2	REV2	.	.	.	.
A	PERMIT PACKAGE	4/03/15	CJK	NDS	

THE NORTHERN PASS

Transmission Business

A

NPT
WMNF
UNDERGROUND ALIGNMENT-56

DATE:mm/dd/yyyy

SCALE: H 1=30' V 1=10'

DES: . CHK: .
DRW: . APR: .
TOWN: WOODSTOCK
TRANSMISSION LINE: WMNF
MILE NO:
DISCIPLINE/SHT NO. .
SHEET OF

WMNFC156

REVISION: 10/19/2016

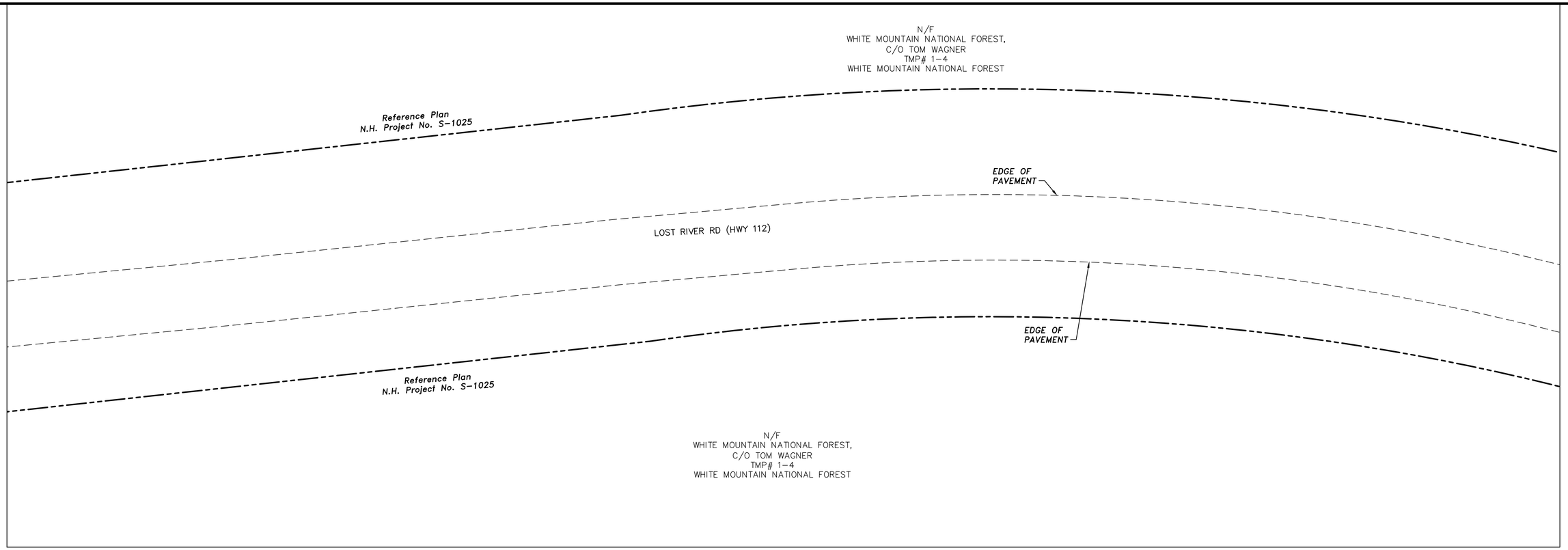

LEGEND

- Determined Right-of-Way Line
- Approximate Right-of-Way Line per record plan
- Approximate Right-of-Way Line based on centerline of road
- ℄ Property Line

GRAPHIC SCALE

30 15 0 30

SCALE IN FEET

BL Companies

ARCHITECTURE
ENGINEERING
ENVIRONMENTAL
LAND SURVEYING

355 Research Parkway
Meriden, CT 06450
(203) 630-1406
(203) 630-2615 Fax

NO.	REVISION	DATE	DRWN	CHKD	APPRV.
6	REV6	.	.	.	.
5	REV5	.	.	.	.
4	REV4	.	.	.	.
3	REV3	.	.	.	.
2	REV2	.	.	.	.
A	PERMIT PACKAGE	4/03/15	CDK	NDS	.

THE NORTHERN PASS

Transmission Business

A

NPT
WMNF
UNDERGROUND ALIGNMENT-57

DATE:mm/dd/yyyy

SCALE: H 1=30' V 1=10'

DES: . CHK: .
DRW: . APR: .
TOWN: WOODSTOCK
TRANSMISSION LINE: WMNF
MILE NO:
DISCIPLINE/SHT NO. .
SHEET OF
WMNFC157

REVISION: 10/19/2016

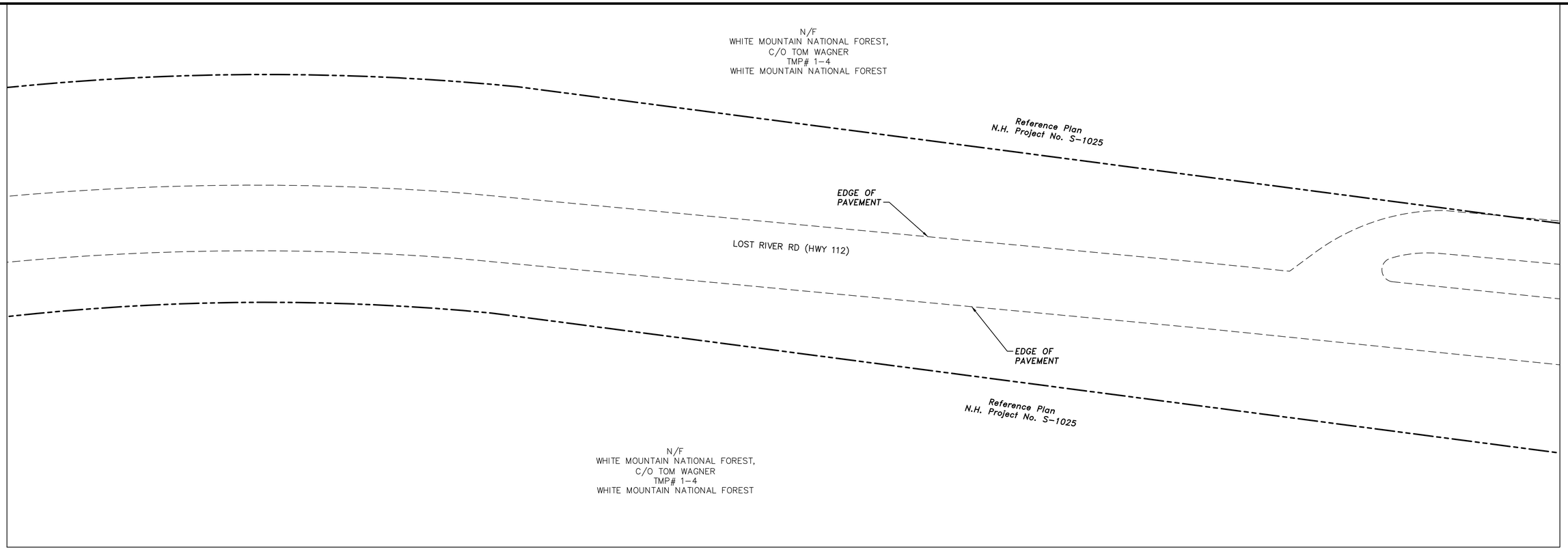

LEGEND

- Determined Right-of-Way Line
- Approximate Right-of-Way Line per record plan
- Approximate Right-of-Way Line based on centerline of road
- ℄ Property Line

GRAPHIC SCALE

30 15 0 30

SCALE IN FEET

Companies

ARCHITECTURE
ENGINEERING
ENVIRONMENTAL
LAND SURVEYING

355 Research Parkway
Meriden, CT 06450
(203) 630-1406
(203) 630-2615 Fax

NO.	REVISION	DATE	DRWN	CHKD	APPRV.
6	REV6	.	.	.	.
5	REV5	.	.	.	.
4	REV4	.	.	.	.
3	REV3	.	.	.	.
2	REV2	.	.	.	.
A	PERMIT PACKAGE	4/03/15	CDK	NDS	.

THE NORTHERN PASS

Transmission Business

A

NPT
WMNF
UNDERGROUND ALIGNMENT-58

DATE:mm/dd/yyyy

SCALE: H 1=30' V 1=10'

DES: . CHK: .
DRW: . APR: .
TOWN: WOODSTOCK
TRANSMISSION LINE: WMNF
MILE NO:
DISCIPLINE/SHT NO. .
SHEET OF

WMNFC158

REVISION: 10/19/2016

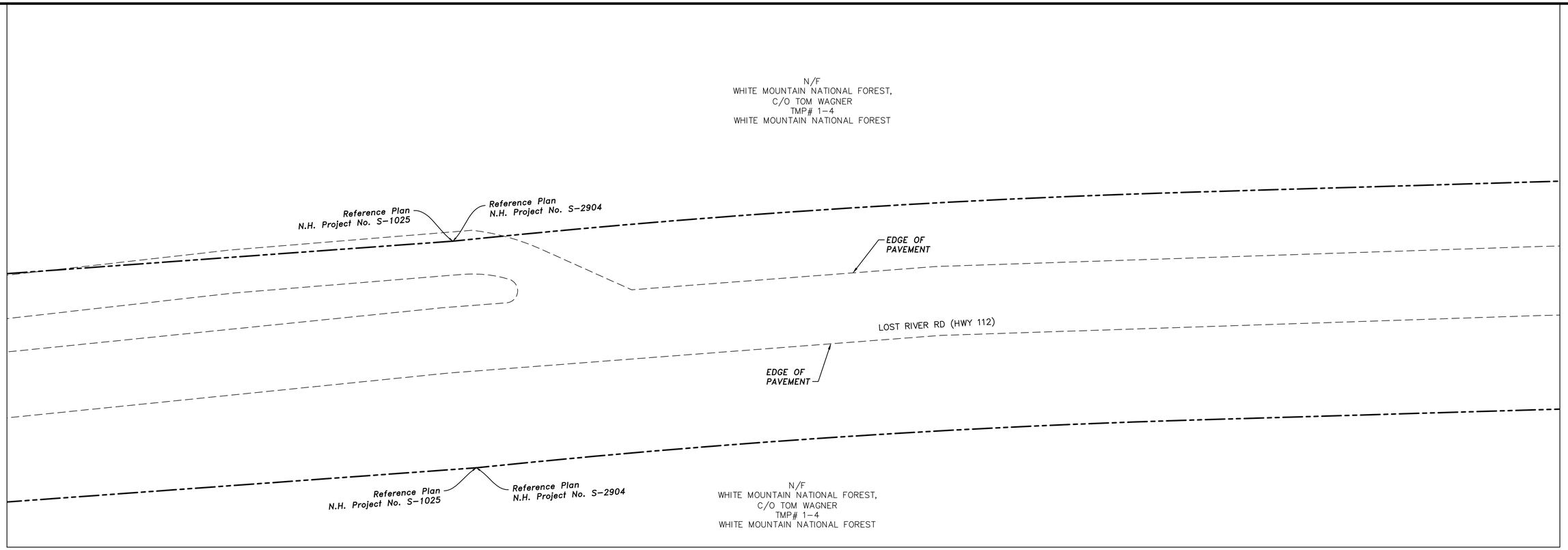

LEGEND

- Determined Right-of-Way Line
- Approximate Right-of-Way Line per record plan
- Approximate Right-of-Way Line based on centerline of road
- ℄ Property Line

GRAPHIC SCALE

30 15 0 30

SCALE IN FEET

BL Companies

ARCHITECTURE
ENGINEERING
ENVIRONMENTAL
LAND SURVEYING

355 Research Parkway
Meriden, CT 06450
(203) 630-1406
(203) 630-2615 Fax

NO.	REVISION	DATE	DRWN	CHKD	APPRV.
6	REV6	.	.	.	.
5	REV5	.	.	.	.
4	REV4	.	.	.	.
3	REV3	.	.	.	.
2	REV2	.	.	.	.
A	PERMIT PACKAGE	4/03/15	CDK	NDS	

THE NORTHERN PASS

Transmission Business

A

NPT
WMNF
UNDERGROUND ALIGNMENT-59

DATE:mm/dd/yyyy

SCALE: H 1=30', V 1=10'

DES: . CHK: .
DRW: . APR: .
TOWN: WOODSTOCK
TRANSMISSION LINE: WMNF
MILE NO:
DISCIPLINE/SHT NO. .
SHEET OF

WMNFC159

REVISION: 10/19/2016

N/F
WHITE MOUNTAIN NATIONAL FOREST,
C/O TOM WAGNER
TMP# 1-4
WHITE MOUNTAIN NATIONAL FOREST

Reference Plan
N.H. Project No. S-2904

EDGE OF PAVEMENT

LOST RIVER RD (HWY 112)

EDGE OF PAVEMENT

Reference Plan
N.H. Project No. S-2904

N/F
WHITE MOUNTAIN NATIONAL FOREST,
C/O TOM WAGNER
TMP# 1-4
WHITE MOUNTAIN NATIONAL FOREST

LEGEND

- Determined Right-of-Way Line
- Approximate Right-of-Way Line per record plan
- Approximate Right-of-Way Line based on centerline of road
- ℄ Property Line

GRAPHIC SCALE
30 15 0 30
SCALE IN FEET

BL Companies

ARCHITECTURE
ENGINEERING
ENVIRONMENTAL
LAND SURVEYING

355 Research Parkway
Meriden, CT 06450
(203) 630-1406
(203) 630-2615 Fax

NO.	REVISION	DATE	DRWN	CHKD	APPRV.
6	REV6	.	.	.	.
5	REV5	.	.	.	.
4	REV4	.	.	.	.
3	REV3	.	.	.	.
2	REV2	.	.	.	.
A	PERMIT PACKAGE	4/03/15	CDK	NDS	

THE NORTHERN PASS

Transmission Business

A

NPT
WMNF
UNDERGROUND ALIGNMENT-60

DATE:mm/dd/yyyy

SCALE: H 1=30' V 1=10'

DES: . CHK: .
DRW: . APR: .
TOWN: WOODSTOCK
TRANSMISSION LINE: WMNF
MILE NO:
DISCIPLINE/SHT NO. .
SHEET OF
WMNFC160

REVISION: 10/19/2016

N/F
WHITE MOUNTAIN NATIONAL FOREST,
C/O TOM WAGNER
TMP# 1–4
WHITE MOUNTAIN NATIONAL FOREST

Reference Plan
N.H. Project No. S–2904

EDGE OF PAVEMENT

LOST RIVER RD (HWY 112)

EDGE OF PAVEMENT

Reference Plan
N.H. Project No. S–2904

N/F
WHITE MOUNTAIN NATIONAL FOREST,
C/O TOM WAGNER
TMP# 1–4
WHITE MOUNTAIN NATIONAL FOREST

LEGEND

- Determined Right–of–Way Line
- Approximate Right–of–Way Line per record plan
- Approximate Right–of–Way Line based on centerline of road
- ℄ Property Line

GRAPHIC SCALE
30 15 0 30
SCALE IN FEET

BL Companies

ARCHITECTURE
ENGINEERING
ENVIRONMENTAL
LAND SURVEYING

355 Research Parkway
Meriden, CT 06450
(203) 630-1406
(203) 630-2615 Fax

NO.	REVISION	DATE	DRWN	CHKD	APPRV.
6	REV6	.	.	.	.
5	REV5	.	.	.	.
4	REV4	.	.	.	.
3	REV3	.	.	.	.
2	REV2	.	.	.	.
A	PERMIT PACKAGE	4/03/15	CDK	NDS	

THE NORTHERN PASS
Transmission Business

A

NPT
WMNF
UNDERGROUND ALIGNMENT–61

DATE:mm/dd/yyyy
SCALE: H 1=30' V 1=10'

DES: . CHK: .
DRW: . APR: .
TOWN: WOODSTOCK
TRANSMISSION LINE: WMNF
MILE NO:
DISCIPLINE/SHT NO. .
SHEET OF
WMNFC161

REVISION: 10/19/2016

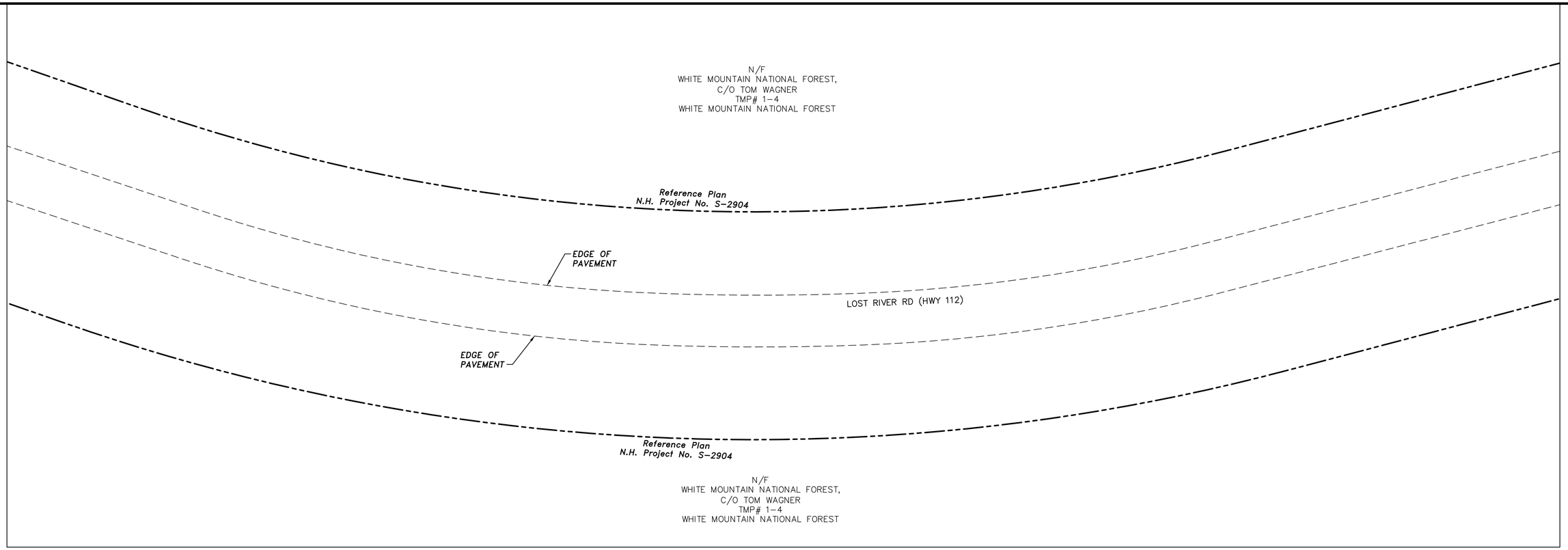

LEGEND

- Determined Right-of-Way Line
- Approximate Right-of-Way Line per record plan
- Approximate Right-of-Way Line based on centerline of road
- ℄ Property Line

GRAPHIC SCALE

30 15 0 30

SCALE IN FEET

BL Companies

ARCHITECTURE
ENGINEERING
ENVIRONMENTAL
LAND SURVEYING

355 Research Parkway
Meriden, CT 06450
(203) 630-1406
(203) 630-2615 Fax

NO.	REVISION	DATE	DRWN	CHKD	APPRV.
6	REV6	.	.	.	.
5	REV5	.	.	.	.
4	REV4	.	.	.	.
3	REV3	.	.	.	.
2	REV2	.	.	.	.
A	PERMIT PACKAGE	4/03/15	CDK	NDS	

THE NORTHERN PASS

Transmission Business

A

NPT
WMNF
UNDERGROUND ALIGNMENT-62

DATE:mm/dd/yyyy

SCALE: H 1=30' V 1=10'

DES: . CHK: .
DRW: . APR: .
TOWN: WOODSTOCK
TRANSMISSION LINE: WMNF
MILE NO:
DISCIPLINE/SHT NO. .
SHEET OF

WMNFC162

REVISION: 10/19/2016

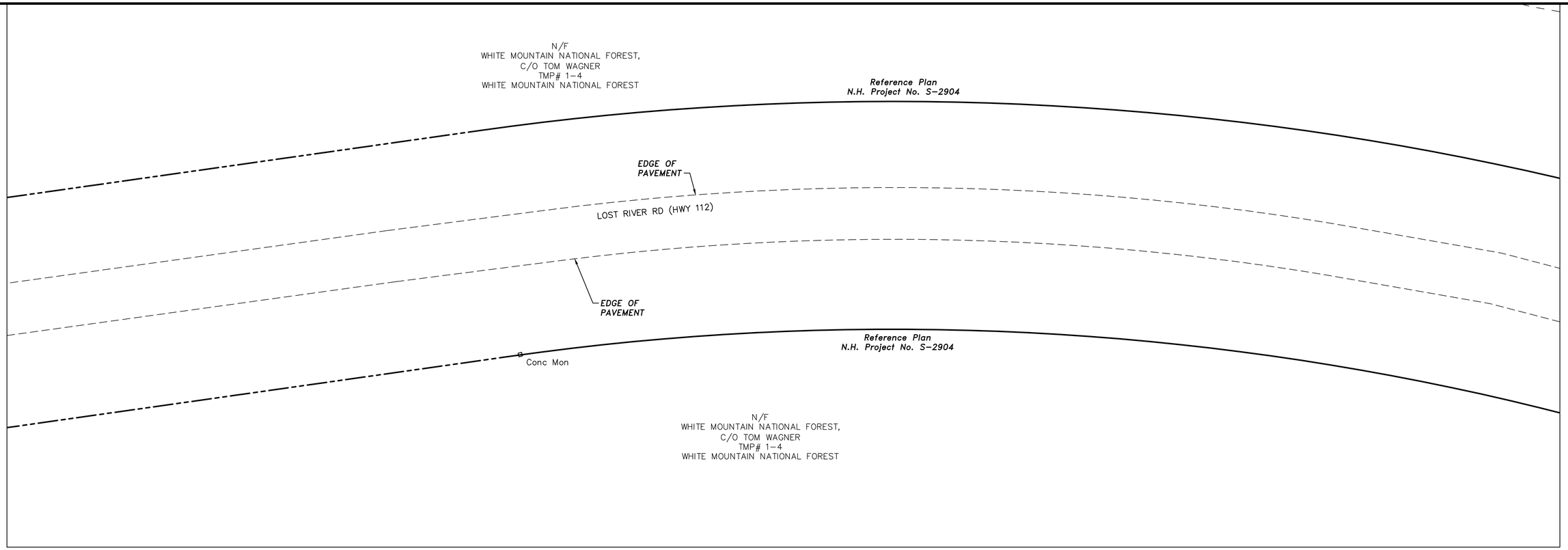

LEGEND

- Determined Right–of–Way Line
- Approximate Right–of–Way Line per record plan
- Approximate Right–of–Way Line based on centerline of road
- ℄ Property Line

GRAPHIC SCALE

30 15 0 30

SCALE IN FEET

BL Companies

ARCHITECTURE
ENGINEERING
ENVIRONMENTAL
LAND SURVEYING

355 Research Parkway
Meriden, CT 06450
(203) 630-1406
(203) 630-2615 Fax

NO.	REVISION	DATE	DRWN	CHKD	APPRV.
6	REV6	.	.	.	.
5	REV5	.	.	.	.
4	REV4	.	.	.	.
3	REV3	.	.	.	.
2	REV2	.	.	.	.
A	PERMIT PACKAGE	4/03/15	cJK	NDS	

THE NORTHERN PASS

Transmission Business

A

NPT
WMNF
UNDERGROUND ALIGNMENT–63

DATE:mm/dd/yyyy

SCALE: H 1=30' V 1=10'

DES: . CHK: .
DRW: . APR: .
TOWN: WOODSTOCK
TRANSMISSION LINE: WMNF
MILE NO:
DISCIPLINE/SHT NO. .
SHEET OF

WMNFC163

REVISION: 10/19/2016

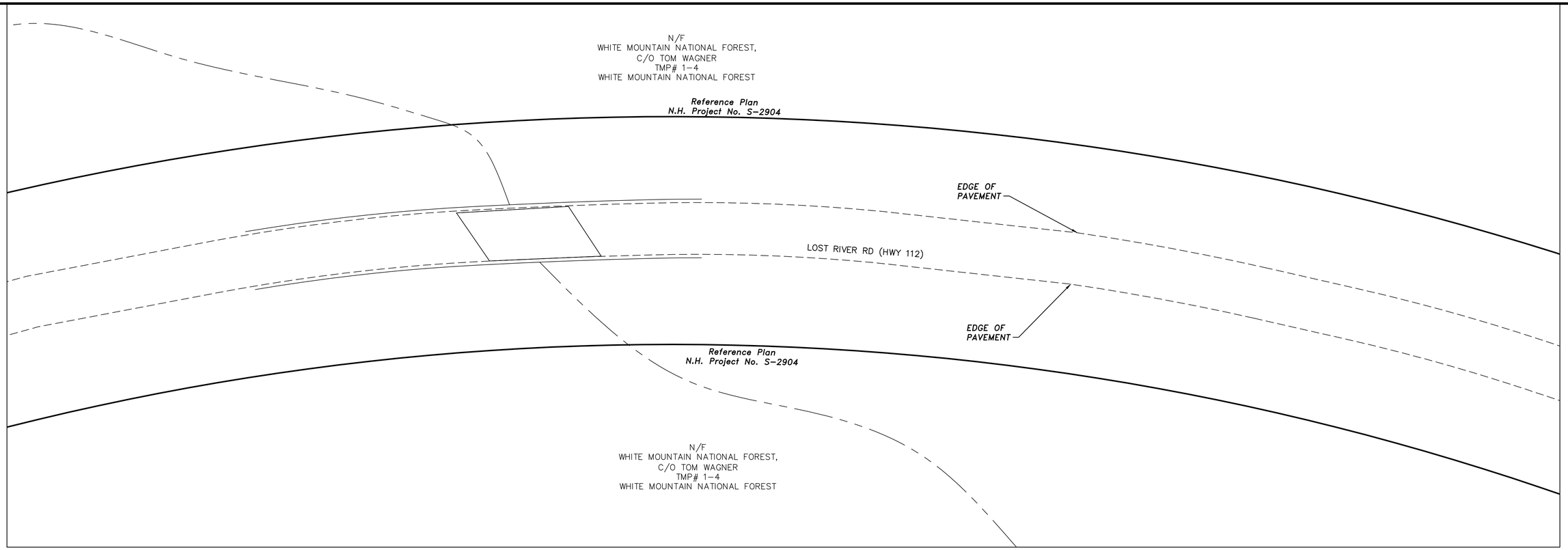

LEGEND

- Determined Right-of-Way Line
- Approximate Right-of-Way Line per record plan
- Approximate Right-of-Way Line based on centerline of road
- ℄ Property Line

GRAPHIC SCALE

30 15 0 30

SCALE IN FEET

BL Companies

ARCHITECTURE
ENGINEERING
ENVIRONMENTAL
LAND SURVEYING

355 Research Parkway
Meriden, CT 06450
(203) 630-1406
(203) 630-2615 Fax

NO.	REVISION	DATE	DRWN	CHKD	APPRV.
6	REV6	.	.	.	.
5	REV5	.	.	.	.
4	REV4	.	.	.	.
3	REV3	.	.	.	.
2	REV2	.	.	.	.
A	PERMIT PACKAGE	4/03/15	CDK	NDS	.

THE NORTHERN PASS

Transmission Business

A

NPT
WMNF
UNDERGROUND ALIGNMENT-64

SCALE: H 1=30' V 1=10'

DATE:mm/dd/yyyy

DES: . CHK: .
DRW: . APR: .
TOWN: WOODSTOCK
TRANSMISSION LINE: WMNF
MILE NO:
DISCIPLINE/SHT NO. .
SHEET OF

WMNFC164

REVISION: 10/19/2016

N/F
WHITE MOUNTAIN NATIONAL FOREST,
C/O TOM WAGNER
TMP# 1–4
WHITE MOUNTAIN NATIONAL FOREST

Reference Plan
N.H. Project No. S–2904

EDGE OF PAVEMENT

LOST RIVER RD (HWY 112)

EDGE OF PAVEMENT

Reference Plan
N.H. Project No. S–2904

N/F
WHITE MOUNTAIN NATIONAL FOREST,
C/O TOM WAGNER
TMP# 1–4
WHITE MOUNTAIN NATIONAL FOREST

LEGEND

- Determined Right–of–Way Line
- Approximate Right–of–Way Line per record plan
- Approximate Right–of–Way Line based on centerline of road
- ℄ Property Line

GRAPHIC SCALE
30 15 0 30
SCALE IN FEET

Companies
ARCHITECTURE
ENGINEERING
ENVIRONMENTAL
LAND SURVEYING

355 Research Parkway
Meriden, CT 06450
(203) 630-1406
(203) 630-2615 Fax

NO.	REVISION	DATE	DRWN	CHKD	APPRV.
6	REV6	.	.	.	.
5	REV5	.	.	.	.
4	REV4	.	.	.	.
3	REV3	.	.	.	.
2	REV2	.	.	.	.
A	PERMIT PACKAGE	4/03/15	CDK	NDS	

THE NORTHERN PASS

Transmission Business

A

NPT
WMNF
UNDERGROUND ALIGNMENT–65

SCALE: H 1=30' V 1=10'

DATE:mm/dd/yyyy

DES: . CHK: .
DRW: . APR: .
TOWN: WOODSTOCK
TRANSMISSION LINE: WMNF
MILE NO:
DISCIPLINE/SHT NO. .
SHEET OF

WMNFC165

REVISION: 10/19/2016

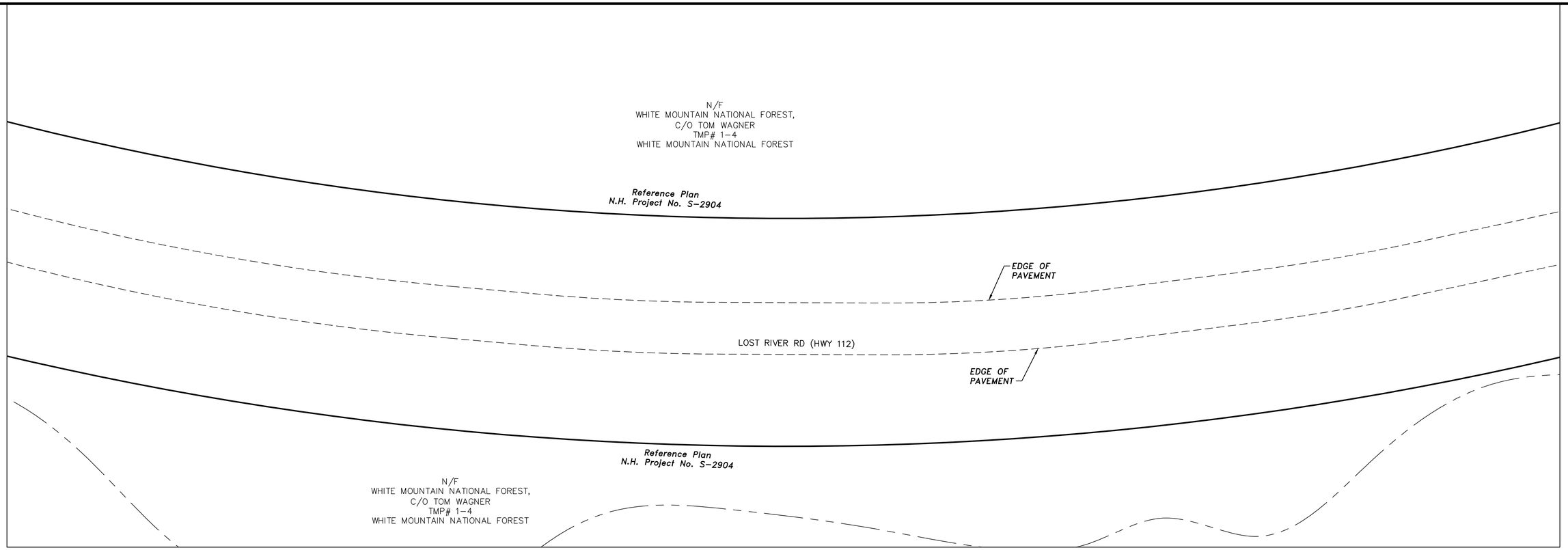

LEGEND

- Determined Right-of-Way Line
- Approximate Right-of-Way Line per record plan
- Approximate Right-of-Way Line based on centerline of road
- ℄ Property Line

GRAPHIC SCALE

30 15 0 30

SCALE IN FEET

Companies

ARCHITECTURE
ENGINEERING
ENVIRONMENTAL
LAND SURVEYING

355 Research Parkway
Meriden, CT 06450
(203) 630-1406
(203) 630-2615 Fax

NO.	REVISION	DATE	DRWN	CHKD	APPRV.
6	REV6	.	.	.	.
5	REV5	.	.	.	.
4	REV4	.	.	.	.
3	REV3	.	.	.	.
2	REV2	.	.	.	.
A	PERMIT PACKAGE	4/03/15	CDK	NDS	.

THE NORTHERN PASS

Transmission Business

A

NPT
WMNF
UNDERGROUND ALIGNMENT-66

SCALE: H 1=30' V 1=10'

DATE:mm/dd/yyyy

DES: . CHK: .
DRW: . APR: .
TOWN: WOODSTOCK
TRANSMISSION LINE: WMNF
MILE NO:
DISCIPLINE/SHT NO. .
SHEET OF
WMNFC166

REVISION: 10/19/2016

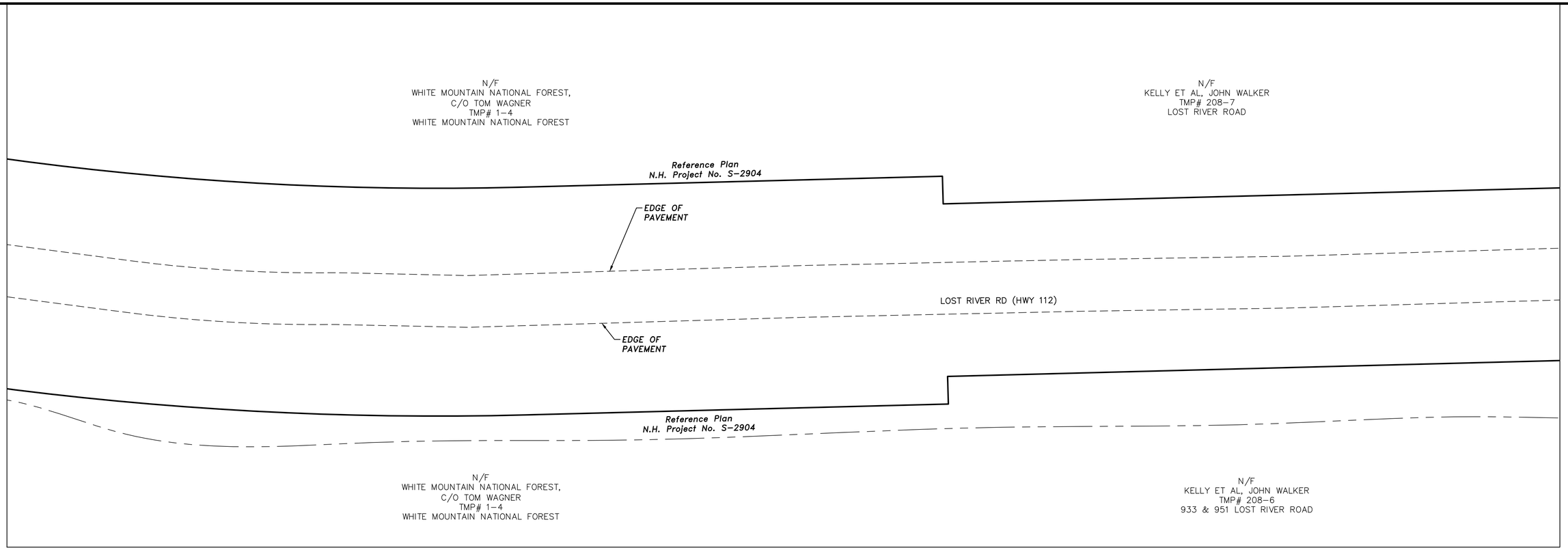

LEGEND

- Determined Right–of–Way Line
- Approximate Right–of–Way Line per record plan
- Approximate Right–of–Way Line based on centerline of road
- ℄ Property Line

GRAPHIC SCALE

30 15 0 30

SCALE IN FEET

BL Companies

ARCHITECTURE
ENGINEERING
ENVIRONMENTAL
LAND SURVEYING

355 Research Parkway
Meriden, CT 06450
(203) 630-1406
(203) 630-2615 Fax

NO.	REVISION	DATE	DRWN	CHKD	APPRV.
6	REV6	.	.	.	.
5	REV5	.	.	.	.
4	REV4	.	.	.	.
3	REV3	.	.	.	.
2	REV2	.	.	.	.
A	PERMIT PACKAGE	4/03/15	CDK	NDS	

THE NORTHERN PASS

Transmission Business

A

NPT
WMNF
UNDERGROUND ALIGNMENT–67

DATE:mm/dd/yyyy

SCALE: H 1=30' V 1=10'

DES: . CHK: .
DRW: . APR: .
TOWN: WOODSTOCK
TRANSMISSION LINE: WMNF
MILE NO:
DISCIPLINE/SHT NO. .
SHEET OF

WMNFC167

REVISION: 10/19/2016

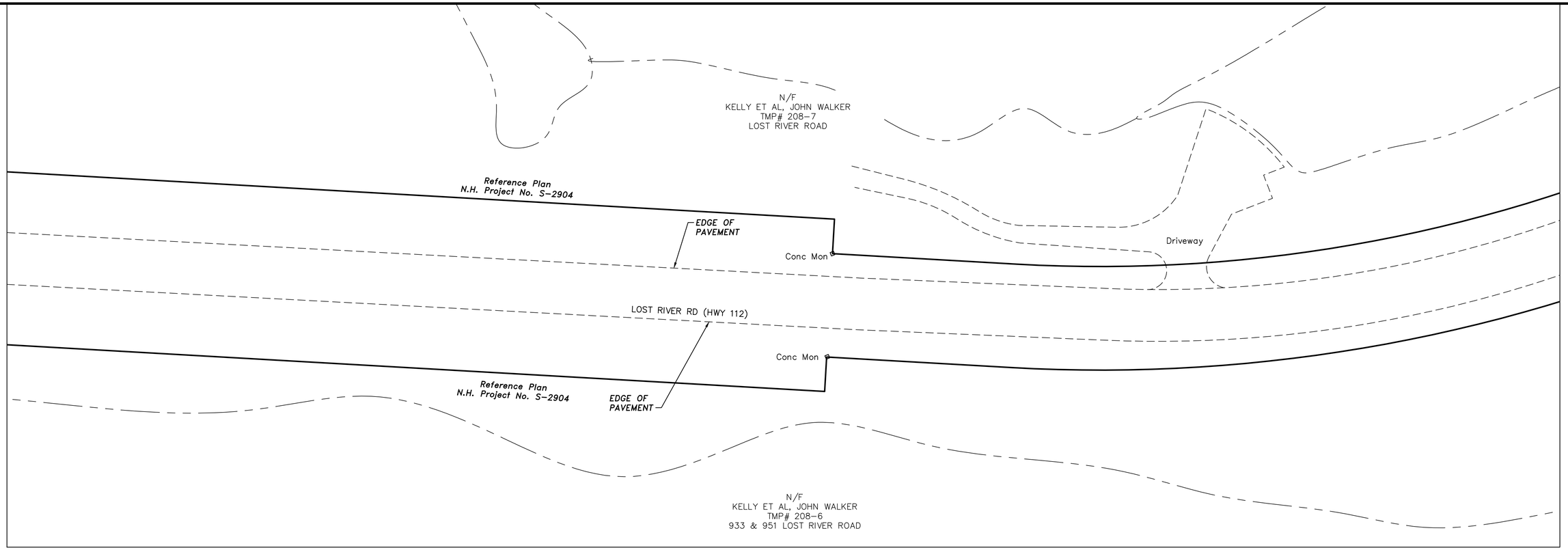

LEGEND

- Determined Right-of-Way Line
- Approximate Right-of-Way Line per record plan
- Approximate Right-of-Way Line based on centerline of road
- ℄ Property Line

GRAPHIC SCALE

30 15 0 30

SCALE IN FEET

BL Companies

ARCHITECTURE
ENGINEERING
ENVIRONMENTAL
LAND SURVEYING

355 Research Parkway
Meriden, CT 06450
(203) 630-1406
(203) 630-2615 Fax

NO.	REVISION	DATE	DRWN	CHKD	APPRV.
6	REV6	.	.	.	.
5	REV5	.	.	.	.
4	REV4	.	.	.	.
3	REV3	.	.	.	.
2	REV2	.	.	.	.
A	PERMIT PACKAGE	4/03/15	CDK	NDS	

THE NORTHERN PASS

Transmission Business

A

NPT
WMNF
UNDERGROUND ALIGNMENT-68

DATE:mm/dd/yyyy

SCALE: H 1=30' V 1=10'

DES: . CHK: .
DRW: . APR: .

TOWN: WOODSTOCK

TRANSMISSION LINE: WMNF

MILE NO:

DISCIPLINE/SHT NO. .

SHEET OF

WMNFC168

REVISION: 10/19/2016

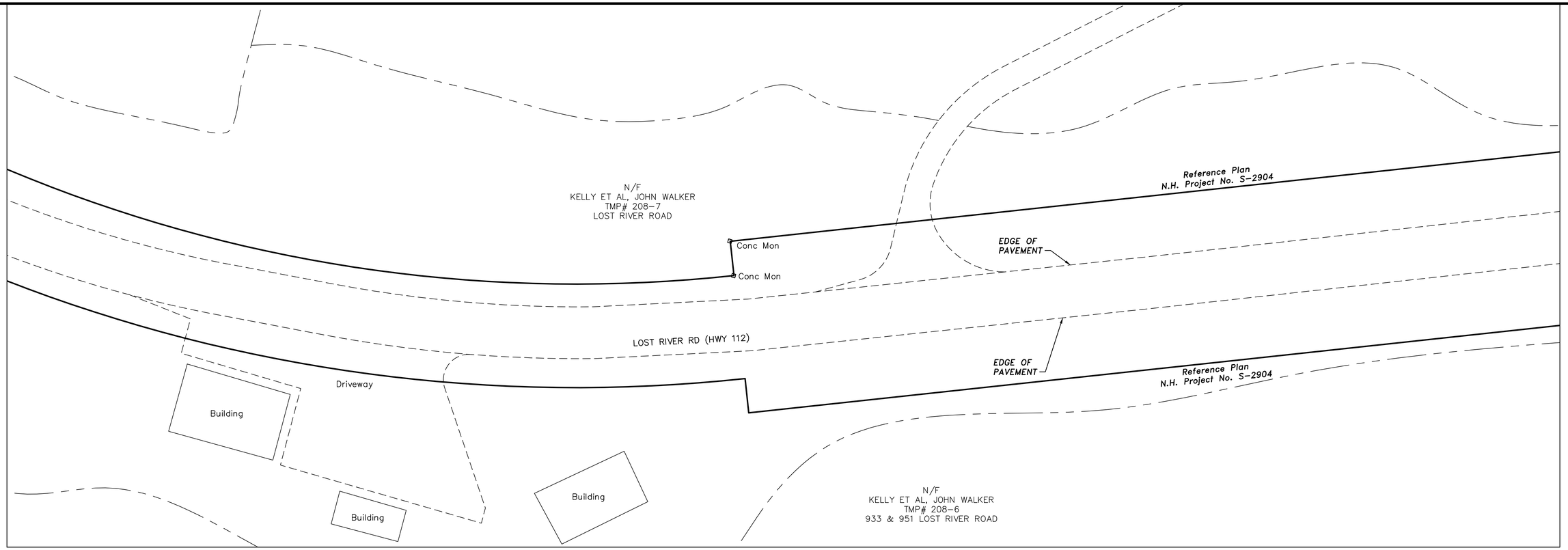

LEGEND

- Determined Right-of-Way Line
- Approximate Right-of-Way Line per record plan
- Approximate Right-of-Way Line based on centerline of road
- ℄ Property Line

N

GRAPHIC SCALE

30 15 0 30

SCALE IN FEET

BL Companies

ARCHITECTURE
ENGINEERING
ENVIRONMENTAL
LAND SURVEYING

355 Research Parkway
Meriden, CT 06450
(203) 630-1406
(203) 630-2615 Fax

NO.	REVISION	DATE	DRWN	CHKD	APPRV.
6	REV6	.	.	.	.
5	REV5	.	.	.	.
4	REV4	.	.	.	.
3	REV3	.	.	.	.
2	REV2	.	.	.	.
A	PERMIT PACKAGE	4/03/15	CDK	NDS	

THE NORTHERN PASS

Transmission Business

A

NPT
WMNF
UNDERGROUND ALIGNMENT-69

DATE:mm/dd/yyyy

SCALE: H 1=30' V 1=10'

DES: . CHK: .
DRW: . APR: .

TOWN: WOODSTOCK

TRANSMISSION LINE: WMNF

MILE NO:

DISCIPLINE/SHT NO. .

SHEET OF

WMNFC169

REVISION: 10/19/2016

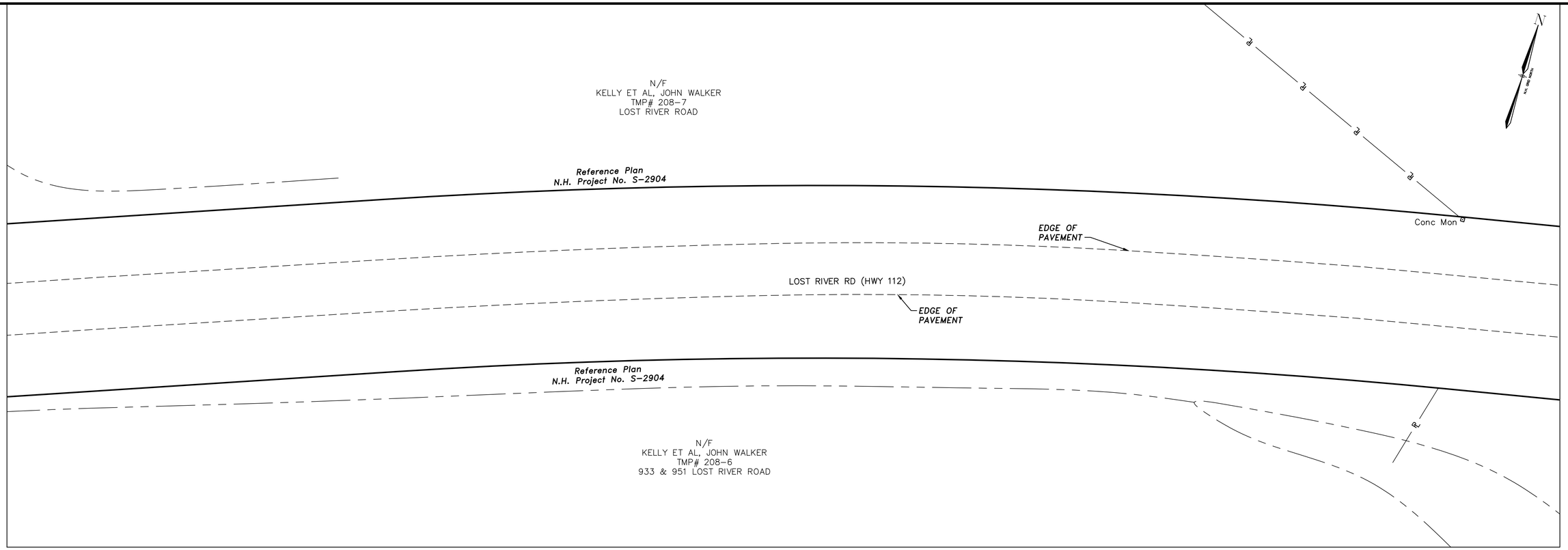

LEGEND

- Determined Right-of-Way Line
- Approximate Right-of-Way Line per record plan
- Approximate Right-of-Way Line based on centerline of road
- ℄ Property Line

GRAPHIC SCALE

30 15 0 30

SCALE IN FEET

BL Companies

ARCHITECTURE
ENGINEERING
ENVIRONMENTAL
LAND SURVEYING

355 Research Parkway
Meriden, CT 06450
(203) 630-1406
(203) 630-2615 Fax

NO.	REVISION	DATE	DRWN	CHKD	APPRV.
6	REV6	.	.	.	.
5	REV5	.	.	.	.
4	REV4	.	.	.	.
3	REV3	.	.	.	.
2	REV2	.	.	.	.
A	PERMIT PACKAGE	4/03/15	CDK	NDS	

THE NORTHERN PASS

Transmission Business

A

NPT
WMNF
UNDERGROUND ALIGNMENT-70

DATE:mm/dd/yyyy

SCALE: H 1=30' V 1=10'

DES: . CHK: .
DRW: . APR: .
TOWN: WOODSTOCK
TRANSMISSION LINE: WMNF
MILE NO:
DISCIPLINE/SHT NO. .
SHEET OF

WMNFC170

REVISION: 10/19/2016

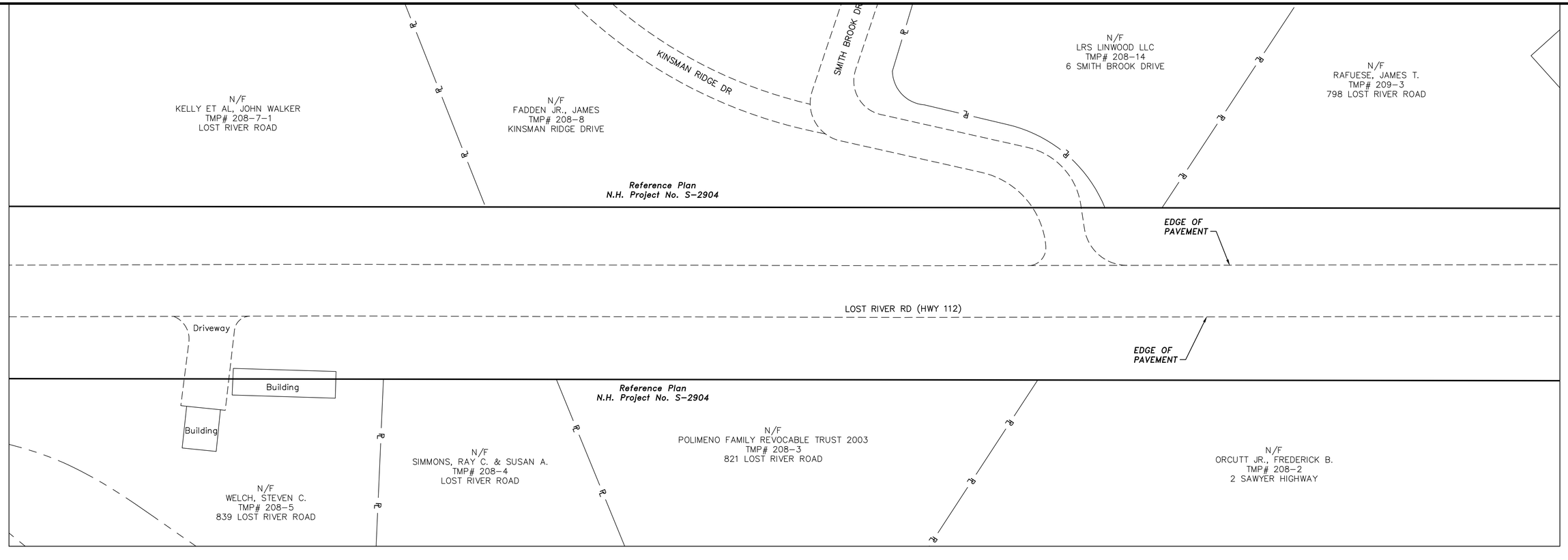

LEGEND

- Determined Right-of-Way Line
- Approximate Right-of-Way Line per record plan
- Approximate Right-of-Way Line based on centerline of road
- PL Property Line

NO.	REVISION	DATE	DRWN	CHKD	APPRV.
6	REV6				
5	REV5				
4	REV4				
3	REV3				
2	REV2				
A	PERMIT PACKAGE	4/03/15	CDK	NDS	

THE NORTHERN PASS

Transmission Business

A

NPT
WMNF
UNDERGROUND ALIGNMENT-71

SCALE: H 1=30', V 1=10'

DATE:mm/dd/yyyy

DES: . CHK: .
DRW: . APR: .
TOWN: WOODSTOCK
TRANSMISSION LINE: WMNF
MILE NO:
DISCIPLINE/SHT NO. .
SHEET OF
WMNFC171

BL Companies

ARCHITECTURE
ENGINEERING
ENVIRONMENTAL
LAND SURVEYING

355 Research Parkway
Meriden, CT 06450
(203) 630-1406
(203) 630-2615 Fax

REVISION: 10/19/2016

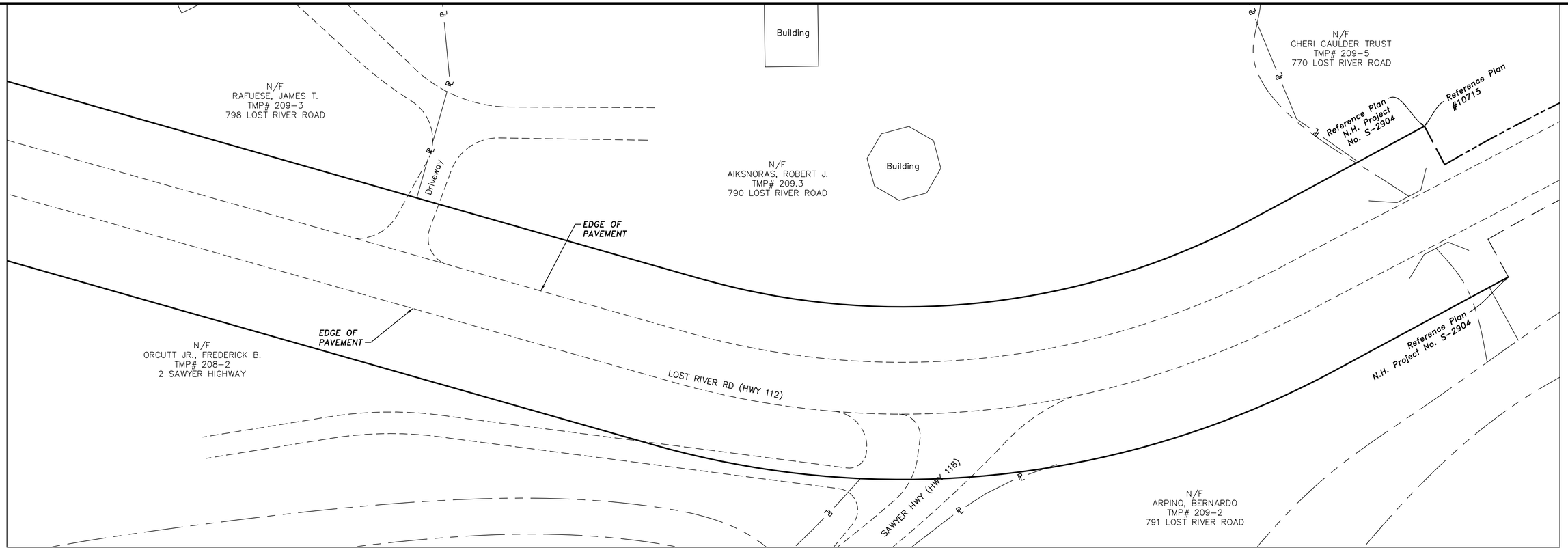

LEGEND

- Determined Right-of-Way Line
- Approximate Right-of-Way Line per record plan
- Approximate Right-of-Way Line based on centerline of road
- ℄ Property Line

GRAPHIC SCALE

30 15 0 30

SCALE IN FEET

BL Companies

ARCHITECTURE
ENGINEERING
ENVIRONMENTAL
LAND SURVEYING

355 Research Parkway
Meriden, CT 06450
(203) 630-1406
(203) 630-2615 Fax

NO.	REVISION	DATE	DRWN	CHKD	APPRV.
6	REV6	.	.	.	.
5	REV5	.	.	.	.
4	REV4	.	.	.	.
3	REV3	.	.	.	.
2	REV2	.	.	.	.
A	PERMIT PACKAGE	4/03/15	CDK	NDS	

THE NORTHERN PASS

Transmission Business

A

NPT
WMNF
UNDERGROUND ALIGNMENT-72

DATE:mm/dd/yyyy

SCALE: H 1=30' V 1=10'

DES: . CHK: .
DRW: . APR: .

TOWN: WOODSTOCK

TRANSMISSION LINE: WMNF

MILE NO:

DISCIPLINE/SHT NO. .

SHEET OF

WMNFC172

REVISION: 10/19/2016

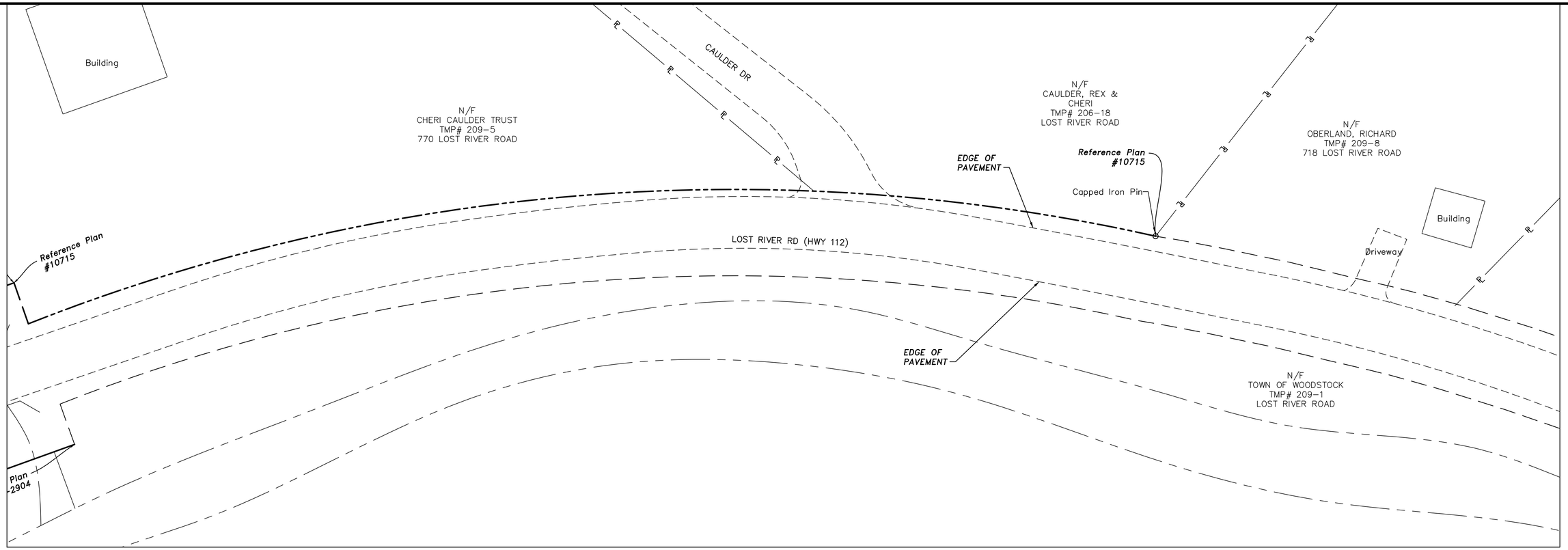

LEGEND

- Determined Right-of-Way Line
- Approximate Right-of-Way Line per record plan
- Approximate Right-of-Way Line based on centerline of road
- ℄ Property Line

GRAPHIC SCALE

30 15 0 30

SCALE IN FEET

BL Companies

ARCHITECTURE
ENGINEERING
ENVIRONMENTAL
LAND SURVEYING

355 Research Parkway
Meriden, CT 06450
(203) 630-1406
(203) 630-2615 Fax

NO.	REVISION	DATE	DRWN	CHKD	APPRV.
6	REV6	.	.	.	.
5	REV5	.	.	.	.
4	REV4	.	.	.	.
3	REV3	.	.	.	.
2	REV2	.	.	.	.
A	PERMIT PACKAGE	4/03/15	CDK	NDS	

THE NORTHERN PASS

Transmission Business

A

NPT
WMNF
UNDERGROUND ALIGNMENT-73

DATE:mm/dd/yyyy

SCALE: H 1=30' V 1=10'

DES: . CHK: .
DRW: . APR: .

TOWN: WOODSTOCK

TRANSMISSION LINE: WMNF

MILE NO:

DISCIPLINE/SHT NO. .

SHEET OF

WMNFC173

REVISION: 10/19/2016

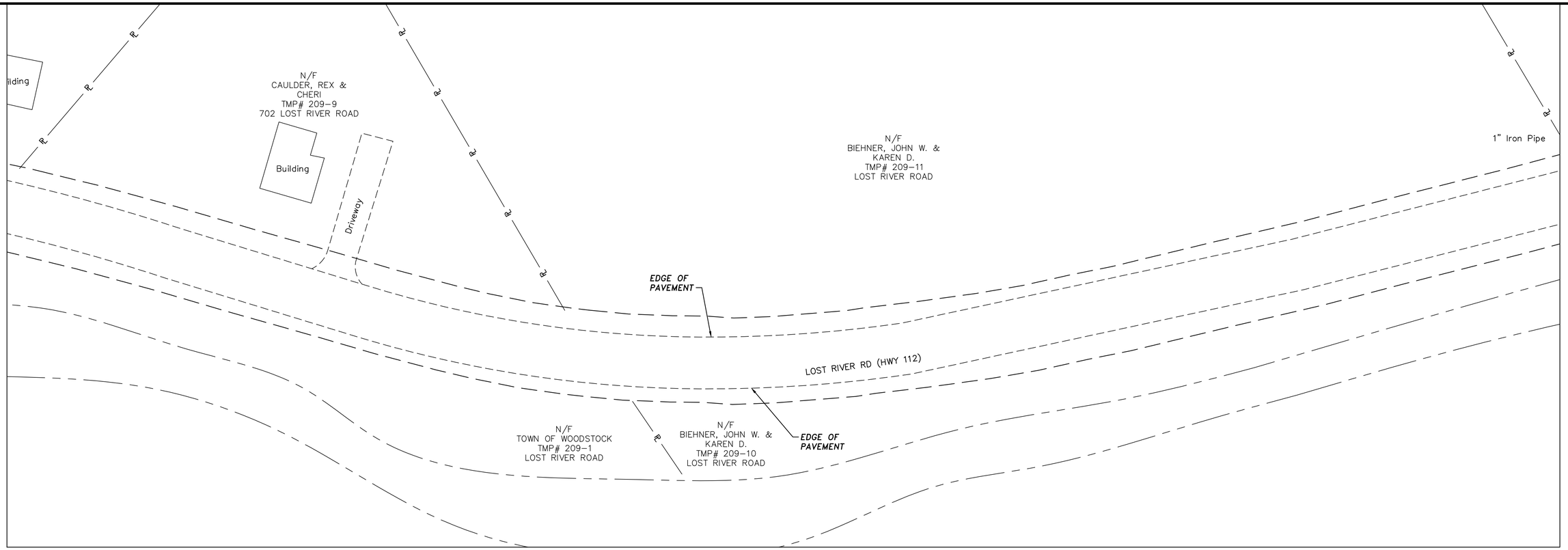

LEGEND

- Determined Right-of-Way Line
- Approximate Right-of-Way Line per record plan
- Approximate Right-of-Way Line based on centerline of road
- ℄ Property Line

GRAPHIC SCALE

30 15 0 30

SCALE IN FEET

BL Companies

ARCHITECTURE
ENGINEERING
ENVIRONMENTAL
LAND SURVEYING

355 Research Parkway
Meriden, CT 06450
(203) 630-1406
(203) 630-2615 Fax

NO.	REVISION	DATE	DRWN	CHKD	APPRV.
6	REV6	.	.	.	.
5	REV5	.	.	.	.
4	REV4	.	.	.	.
3	REV3	.	.	.	.
2	REV2	.	.	.	.
A	PERMIT PACKAGE	4/03/15	CDK	NDS	.

THE NORTHERN PASS

Transmission Business

A

NPT
WMNF
UNDERGROUND ALIGNMENT-74

SCALE: H 1=30' V 1=10'

DATE:mm/dd/yyyy

DES: . CHK: .
DRW: . APR: .

TOWN: WOODSTOCK

TRANSMISSION LINE: WMNF

MILE NO:

DISCIPLINE/SHT NO. .

SHEET OF

WMNFC174

REVISION: 10/19/2016

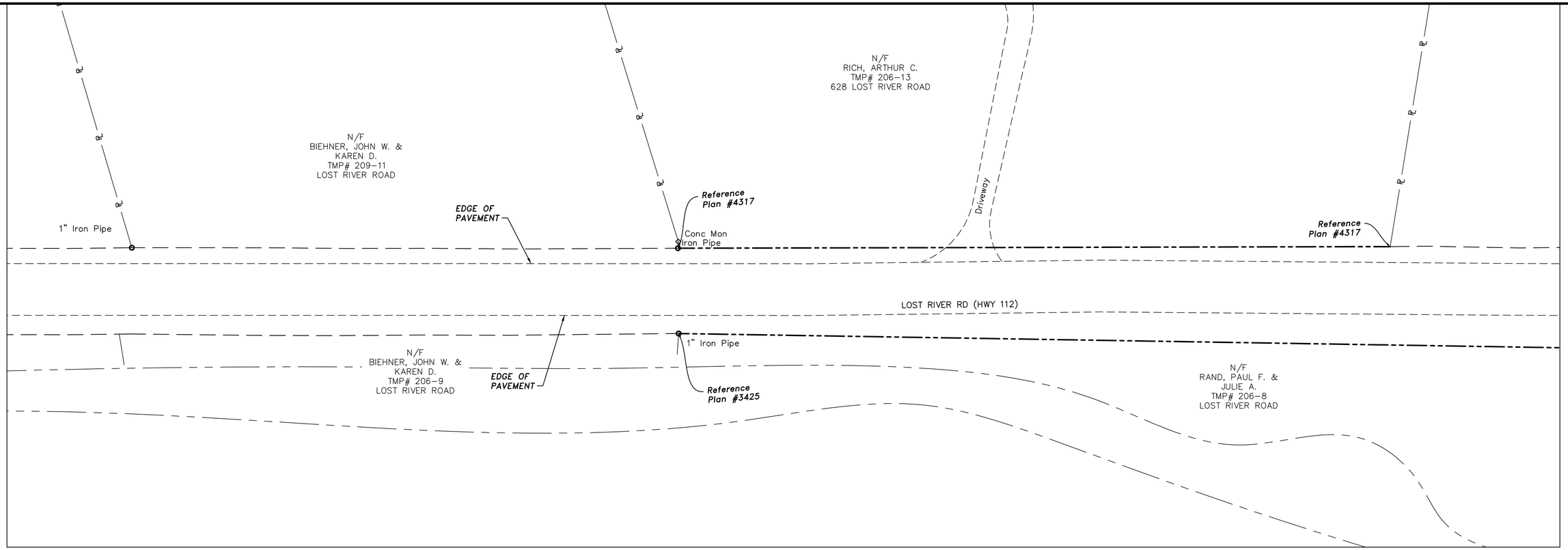

LEGEND

- Determined Right-of-Way Line
- Approximate Right-of-Way Line per record plan
- Approximate Right-of-Way Line based on centerline of road
- ℄ Property Line

GRAPHIC SCALE

30 15 0 30

SCALE IN FEET

BL Companies

ARCHITECTURE
ENGINEERING
ENVIRONMENTAL
LAND SURVEYING

355 Research Parkway
Meriden, CT 06450
(203) 630-1406
(203) 630-2615 Fax

NO.	REVISION	DATE	DRWN	CHKD	APPRV.
6	REV6	.	.	.	.
5	REV5	.	.	.	.
4	REV4	.	.	.	.
3	REV3	.	.	.	.
2	REV2	.	.	.	.
A	PERMIT PACKAGE	4/03/15	CJK	NDS	.

THE NORTHERN PASS

Transmission Business

A

NPT
WMNF
UNDERGROUND ALIGNMENT-75

DATE:mm/dd/yyyy

SCALE: H 1=30' V 1=10'

DES: . CHK: .
DRW: . APR: .

TOWN: WOODSTOCK

TRANSMISSION LINE: WMNF

MILE NO:

DISCIPLINE/SHT NO. .

SHEET OF

WMNFC175

REVISION: 10/19/2016

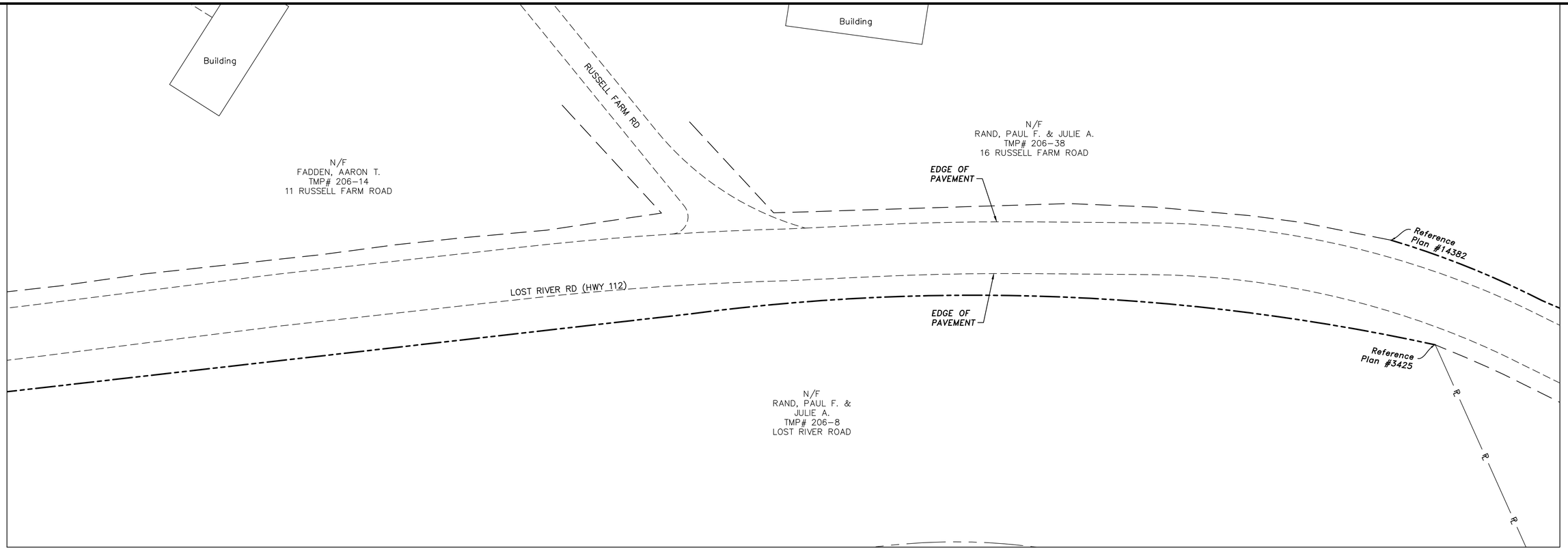

LEGEND

- Determined Right-of-Way Line
- Approximate Right-of-Way Line per record plan
- Approximate Right-of-Way Line based on centerline of road
- PL Property Line

GRAPHIC SCALE

30 15 0 30

SCALE IN FEET

BL Companies

ARCHITECTURE
ENGINEERING
ENVIRONMENTAL
LAND SURVEYING

355 Research Parkway
Meriden, CT 06450
(203) 630-1406
(203) 630-2615 Fax

NO.	REVISION	DATE	DRWN	CHKD	APPRV.
6	REV6	.	.	.	.
5	REV5	.	.	.	.
4	REV4	.	.	.	.
3	REV3	.	.	.	.
2	REV2	.	.	.	.
A	PERMIT PACKAGE	4/03/15	CDK	NDS	.

THE NORTHERN PASS

Transmission Business

A

NPT
WMNF
UNDERGROUND ALIGNMENT-76

DATE:mm/dd/yyyy

SCALE: H 1=30' V 1=10'

DES: . CHK: .
DRW: . APR: .
TOWN: WOODSTOCK
TRANSMISSION LINE: WMNF
MILE NO:
DISCIPLINE/SHT NO. .
SHEET OF
WMNFC176

REVISION: 10/19/2016

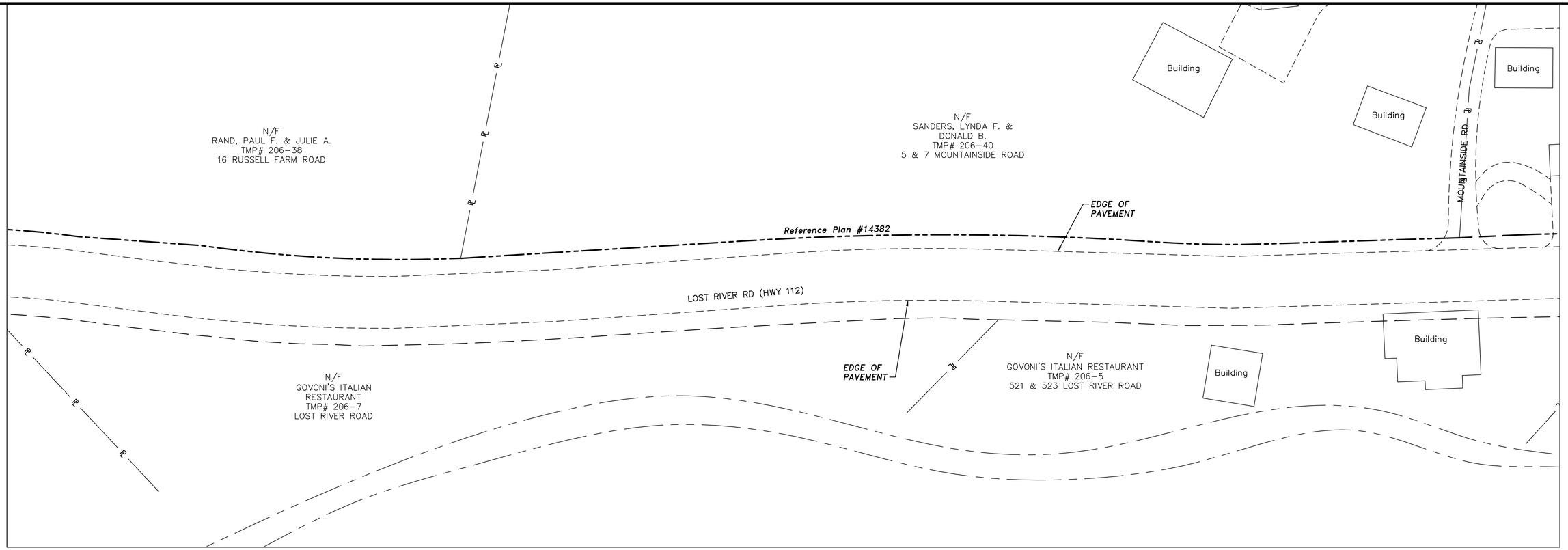

LEGEND

- Determined Right-of-Way Line
- Approximate Right-of-Way Line per record plan
- Approximate Right-of-Way Line based on centerline of road
- ℄ Property Line

N

GRAPHIC SCALE

30 15 0 30

SCALE IN FEET

BL Companies

ARCHITECTURE
ENGINEERING
ENVIRONMENTAL
LAND SURVEYING

355 Research Parkway
Meriden, CT 06450
(203) 630-1406
(203) 630-2615 Fax

NO.	REVISION	DATE	DRWN	CHKD	APPRV.
6	REV6	.	.	.	.
5	REV5	.	.	.	.
4	REV4	.	.	.	.
3	REV3	.	.	.	.
2	REV2	.	.	.	.
A	PERMIT PACKAGE	4/03/15	CDK	NDS	

THE NORTHERN PASS

Transmission Business

A

NPT
WMNF
UNDERGROUND ALIGNMENT-77

DATE:mm/dd/yyyy

SCALE: H 1=30' V 1=10'

DES: . CHK: .
DRW: . APR: .

TOWN: WOODSTOCK

TRANSMISSION LINE: WMNF

MILE NO:

DISCIPLINE/SHT NO. .

SHEET OF

WMNFC177

REVISION: 10/19/2016

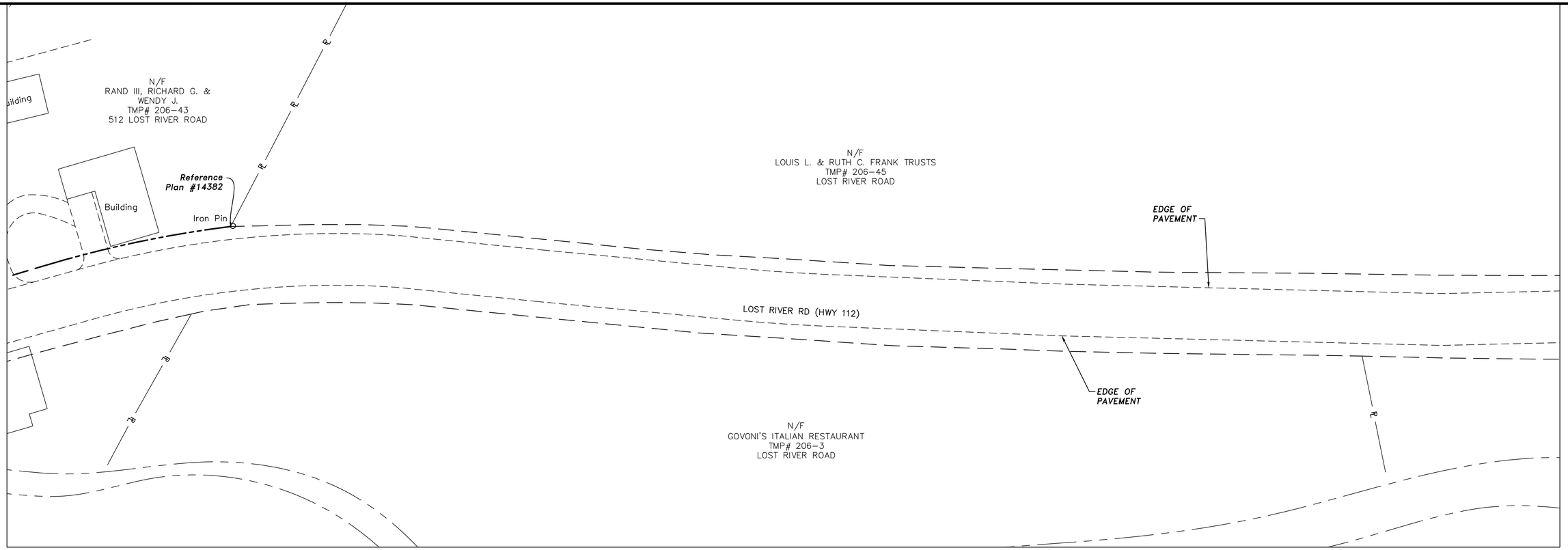

LEGEND

- Determined Right-of-Way Line
- Approximate Right-of-Way Line per record plan
- Approximate Right-of-Way Line based on centerline of road
- ℄ Property Line

N

NAD 1983 NORTH

GRAPHIC SCALE

30 15 0 30

SCALE IN FEET

BL Companies

ARCHITECTURE
ENGINEERING
ENVIRONMENTAL
LAND SURVEYING

355 Research Parkway
Meriden, CT 06450
(203) 630-1406
(203) 630-2615 Fax

NO.	REVISION	DATE	DRWN	CHKD	APPRV.
6	REV6	.	.	.	.
5	REV5	.	.	.	.
4	REV4	.	.	.	.
3	REV3	.	.	.	.
2	REV2	.	.	.	.
A	PERMIT PACKAGE	4/03/15	CDK	NDS	

THE NORTHERN PASS

Transmission Business

A

NPT
WMNF
UNDERGROUND ALIGNMENT-78

DATE:mm/dd/yyyy

SCALE: H 1=30' V 1=10'

DES: . CHK: .
DRW: . APR: .

TOWN: WOODSTOCK

TRANSMISSION LINE: WMNF

MILE NO:

DISCIPLINE/SHT NO. .

SHEET OF

WMNFC178

REVISION: 10/19/2016

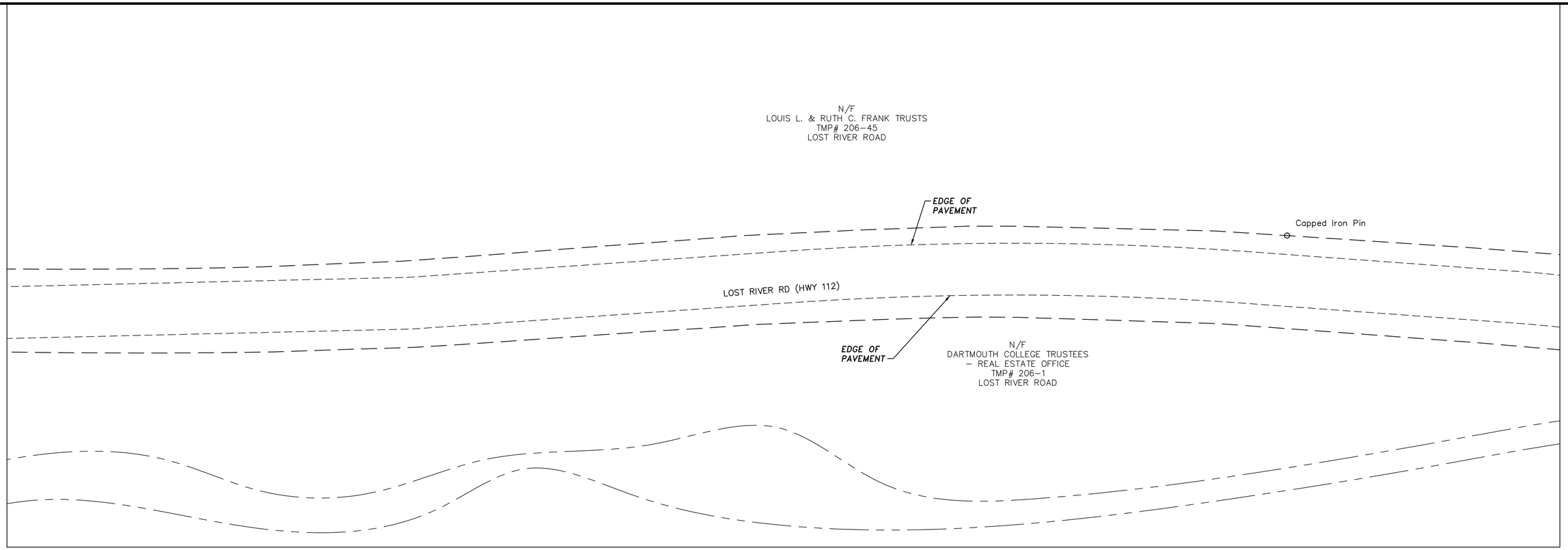

LEGEND

- Determined Right-of-Way Line
- Approximate Right-of-Way Line per record plan
- Approximate Right-of-Way Line based on centerline of road
- ℄ Property Line

GRAPHIC SCALE

30 15 0 30

SCALE IN FEET

Companies

ARCHITECTURE
ENGINEERING
ENVIRONMENTAL
LAND SURVEYING

355 Research Parkway
Meriden, CT 06450
(203) 630-1406
(203) 630-2615 Fax

NO.	REVISION	DATE	DRWN	CHKD	APPRV.
6	REV6	.	.	.	.
5	REV5	.	.	.	.
4	REV4	.	.	.	.
3	REV3	.	.	.	.
2	REV2	.	.	.	.
A	PERMIT PACKAGE	4/03/15	CDK	NDS	

THE NORTHERN PASS

Transmission Business

A

NPT
WMNF
UNDERGROUND ALIGNMENT-79

SCALE: H 1=30' V 1=10'

DATE:mm/dd/yyyy

DES: . CHK: .
DRW: . APR: .
TOWN:
TRANSMISSION LINE: WMNF
MILE NO:
DISCIPLINE/SHT NO. .
SHEET OF
WMNFC179

REVISION: 10/19/2016

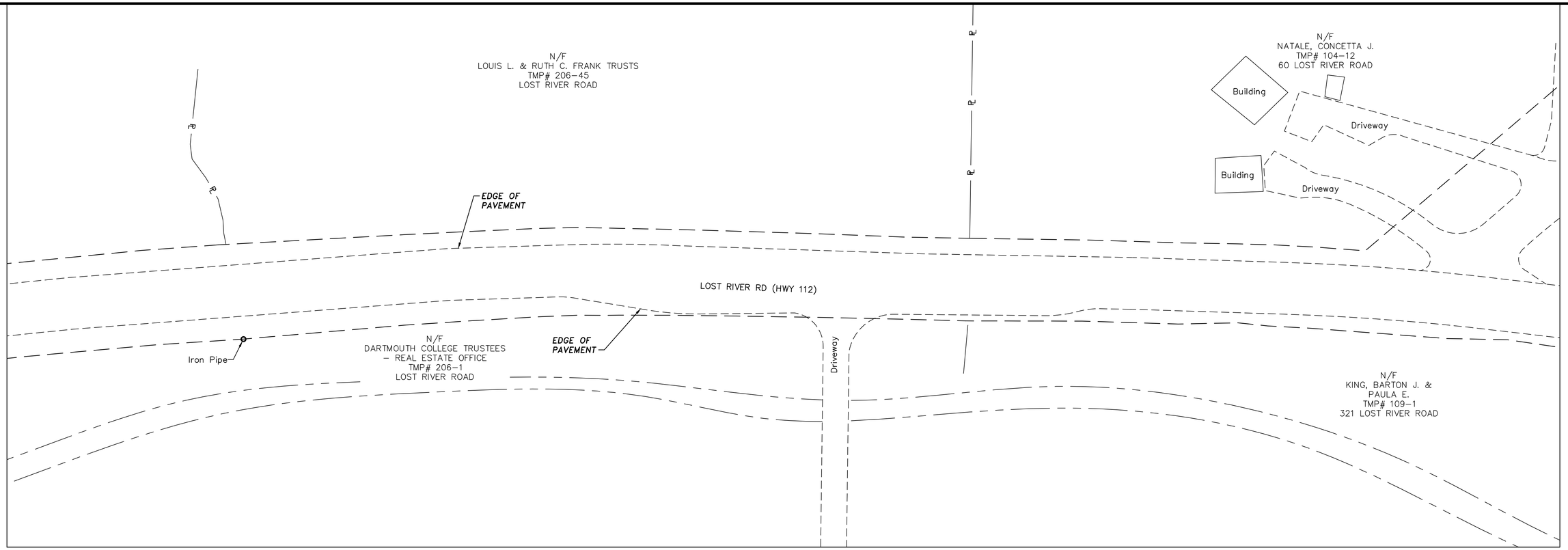

LEGEND

- Determined Right-of-Way Line
- Approximate Right-of-Way Line per record plan
- Approximate Right-of-Way Line based on centerline of road
- ℄ Property Line

N

NAD 1983 NORTH

GRAPHIC SCALE

30 15 0 30

SCALE IN FEET

BL Companies

ARCHITECTURE
ENGINEERING
ENVIRONMENTAL
LAND SURVEYING

355 Research Parkway
Meriden, CT 06450
(203) 630-1406
(203) 630-2615 Fax

NO.	REVISION	DATE	DRWN	CHKD	APPRV.
6	REV6	.	.	.	.
5	REV5	.	.	.	.
4	REV4	.	.	.	.
3	REV3	.	.	.	.
2	REV2	.	.	.	.
A	PERMIT PACKAGE	4/03/15	CDK	NDS	.

THE NORTHERN PASS

Transmission Business

A

NPT
WMNF
UNDERGROUND ALIGNMENT-80

DATE:mm/dd/yyyy

SCALE: H 1=30' V 1=10'

DES: . CHK: .
DRW: . APR: .
TOWN: WOODSTOCK
TRANSMISSION LINE: WMNF
MILE NO:
DISCIPLINE/SHT NO. .
SHEET OF

WMNFC180

REVISION: 10/19/2016

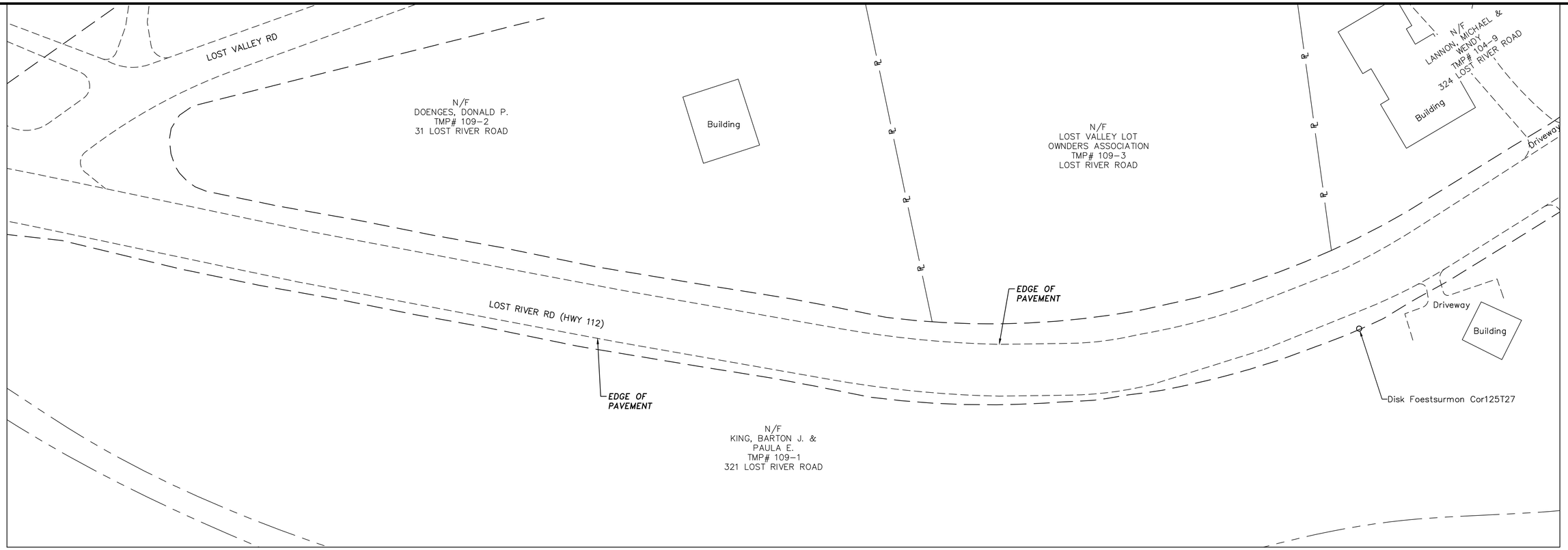

LEGEND

- Determined Right-of-Way Line
- Approximate Right-of-Way Line per record plan
- Approximate Right-of-Way Line based on centerline of road
- ℄ Property Line

N

NAD, GRID NORTH

GRAPHIC SCALE

30 15 0 30

SCALE IN FEET

BL Companies

ARCHITECTURE
ENGINEERING
ENVIRONMENTAL
LAND SURVEYING

355 Research Parkway
Meriden, CT 06450
(203) 630-1406
(203) 630-2615 Fax

NO.	REVISION	DATE	DRWN	CHKD	APPRV.
6	REV6	.	.	.	.
5	REV5	.	.	.	.
4	REV4	.	.	.	.
3	REV3	.	.	.	.
2	REV2	.	.	.	.
A	PERMIT PACKAGE	4/03/15	CDK	NDS	

THE NORTHERN PASS

Transmission Business

A

NPT
WMNF
UNDERGROUND ALIGNMENT-81

DATE: mm/dd/yyyy

SCALE: H 1=30' V 1=10'

DES: . CHK: .
DRW: . APR: .

TOWN: WOODSTOCK

TRANSMISSION LINE: WMNF

MILE NO:

DISCIPLINE/SHT NO. .

SHEET OF

WMNFC181

REVISION: 10/19/2016

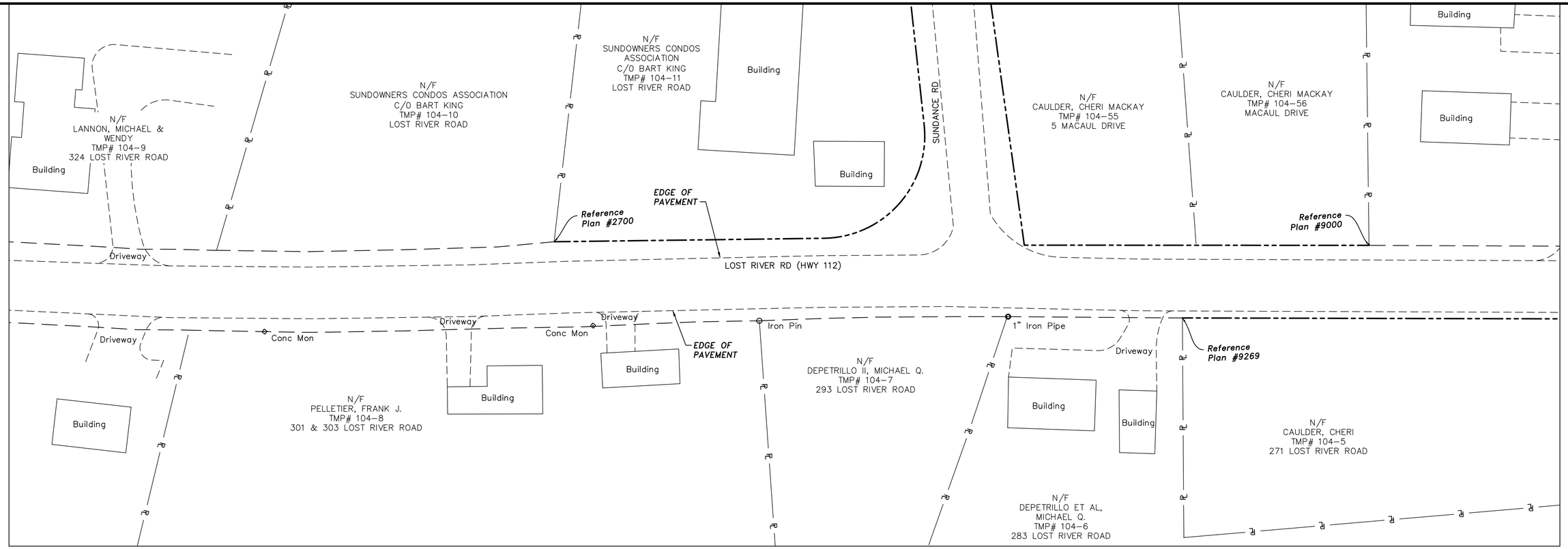

LEGEND

- Determined Right–of–Way Line
- Approximate Right–of–Way Line per record plan
- Approximate Right–of–Way Line based on centerline of road
- ℄ Property Line

GRAPHIC SCALE

30 15 0 30

SCALE IN FEET

BL Companies

ARCHITECTURE
ENGINEERING
ENVIRONMENTAL
LAND SURVEYING

355 Research Parkway
Meriden, CT 06450
(203) 630-1406
(203) 630-2615 Fax

NO.	REVISION	DATE	DRWN	CHKD	APPRV.
6	REV6	.	.	.	.
5	REV5	.	.	.	.
4	REV4	.	.	.	.
3	REV3	.	.	.	.
2	REV2	.	.	.	.
A	PERMIT PACKAGE	4/03/15	CJK	NJS	

THE NORTHERN PASS

Transmission Business

A

NPT
WMNF
UNDERGROUND ALIGNMENT–82

SCALE: H 1=30' V 1=10'

DATE:mm/dd/yyyy

DES: . CHK: .
DRW: . APR: .

TOWN: WOODSTOCK

TRANSMISSION LINE: WMNF

MILE NO:

DISCIPLINE/SHT NO. .

SHEET OF

WMNFC182

REVISION: 10/19/2016

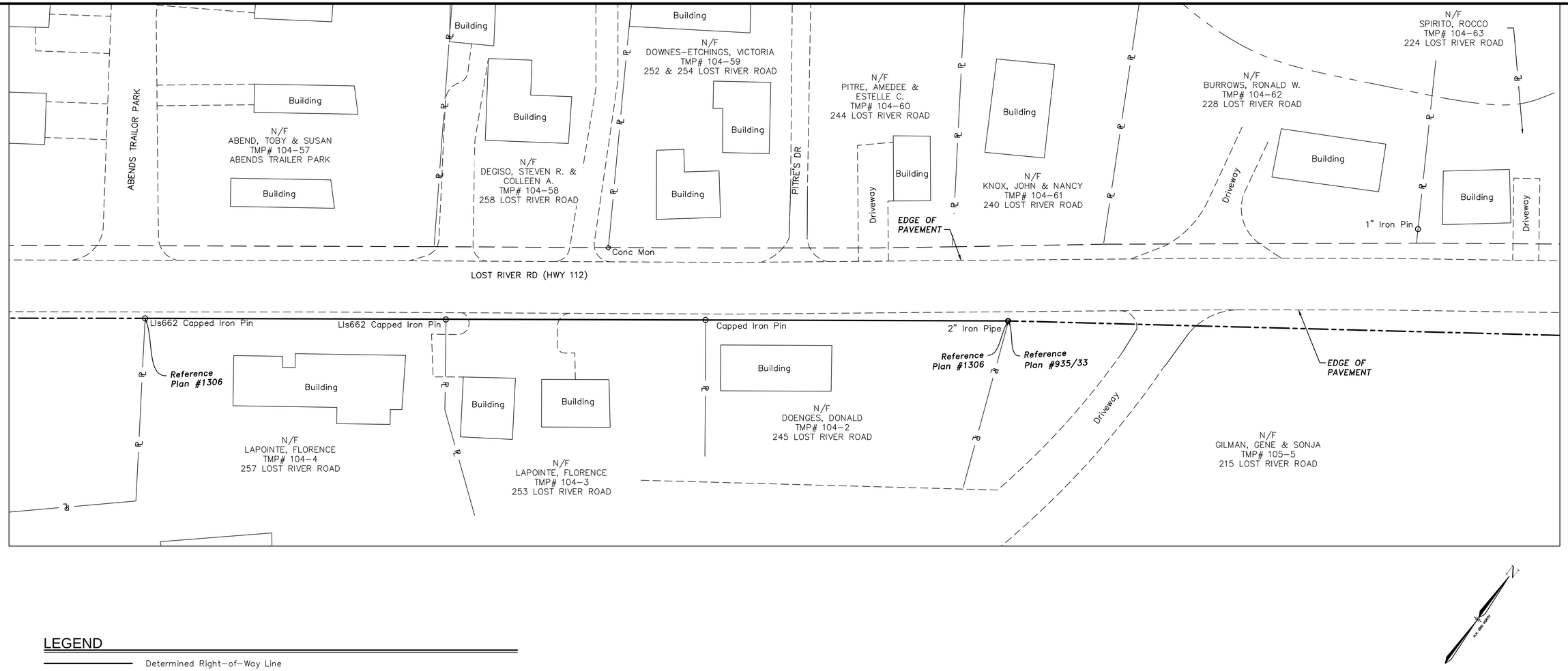

LEGEND

- Determined Right-of-Way Line
- Approximate Right-of-Way Line per record plan
- Approximate Right-of-Way Line based on centerline of road
- ℄ Property Line

GRAPHIC SCALE

30 15 0 30

SCALE IN FEET

BL Companies

ARCHITECTURE
ENGINEERING
ENVIRONMENTAL
LAND SURVEYING

355 Research Parkway
Meriden, CT 06450
(203) 630-1406
(203) 630-2615 Fax

NO.	REVISION	DATE	DRWN	CHKD	APPR.
6	REV6	.	.	.	.
5	REV5	.	.	.	.
4	REV4	.	.	.	.
3	REV3	.	.	.	.
2	REV2	.	.	.	.
A	PERMIT PACKAGE	4/03/15	CDK	NDS	

THE NORTHERN PASS

Transmission Business

A

NPT
WMNF
UNDERGROUND ALIGNMENT-83

SCALE: H 1=30' V 1=10'

DATE:mm/dd/yyyy

DES: . CHK: .
DRW: . APR: .
TOWN: WOODSTOCK
TRANSMISSION LINE: WMNF
MILE NO:
DISCIPLINE/SHT NO. .
SHEET OF

WMNFC183

REVISION: 10/19/2016

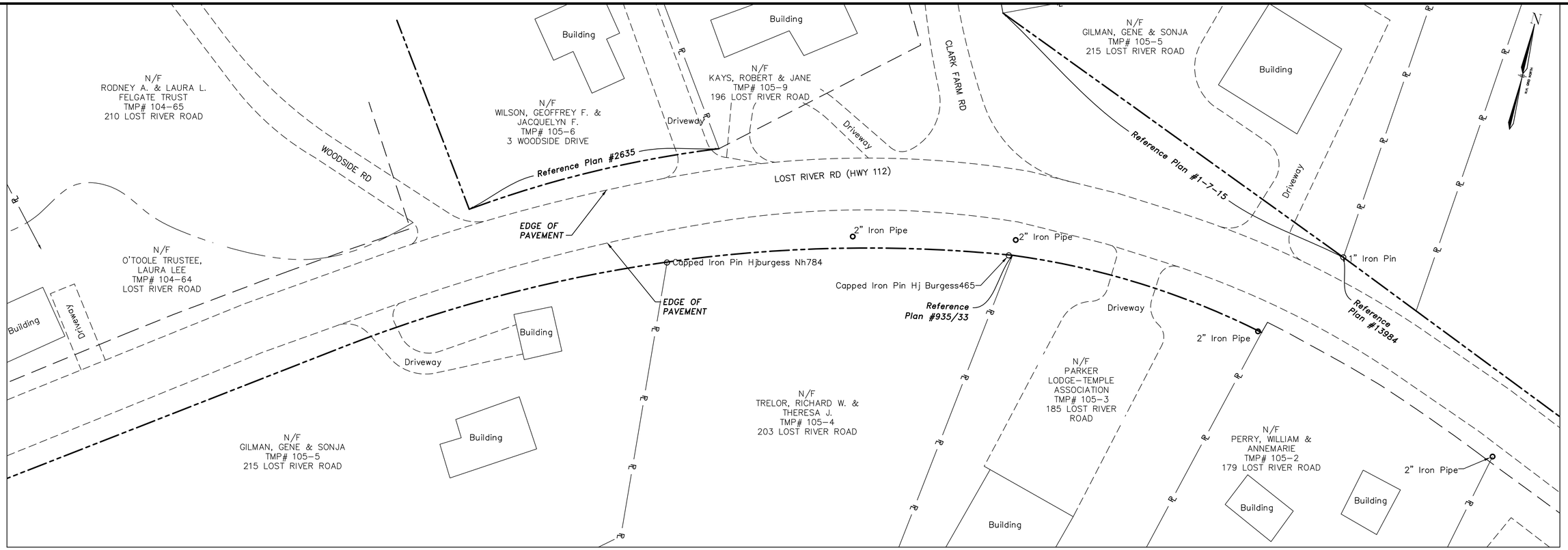

LEGEND

- Determined Right-of-Way Line
- Approximate Right-of-Way Line per record plan
- Approximate Right-of-Way Line based on centerline of road
- ℄ Property Line

GRAPHIC SCALE

30 15 0 30

SCALE IN FEET

BL Companies

ARCHITECTURE
ENGINEERING
ENVIRONMENTAL
LAND SURVEYING

355 Research Parkway
Meriden, CT 06450
(203) 630-1406
(203) 630-2615 Fax

NO.	REVISION	DATE	DRWN	CHKD	APPRV.
6	REV6	.	.	.	.
5	REV5	.	.	.	.
4	REV4	.	.	.	.
3	REV3	.	.	.	.
2	REV2	.	.	.	.
A	PERMIT PACKAGE	4/03/15	CDK	NDS	

THE NORTHERN PASS

Transmission Business

A

NPT
WMNF
UNDERGROUND ALIGNMENT-84

DATE:mm/dd/yyyy

SCALE: H 1=30' V 1=10'

DES: . CHK: .
DRW: . APR: .

TOWN: WOODSTOCK

TRANSMISSION LINE: WMNF

MILE NO:

DISCIPLINE/SHT NO. .

SHEET OF

WMNFC184

REVISION: 10/19/2016

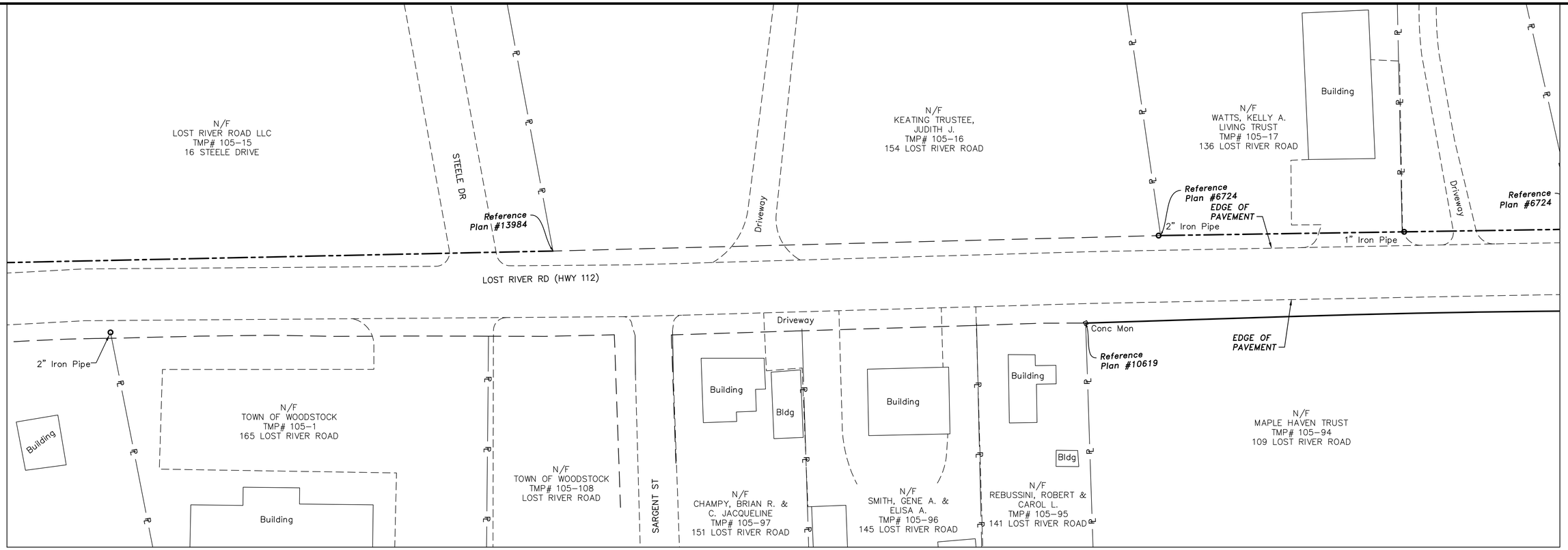

LEGEND

- Determined Right–of–Way Line
- Approximate Right–of–Way Line per record plan
- Approximate Right–of–Way Line based on centerline of road
- ℄ Property Line

GRAPHIC SCALE

30 15 0 30

SCALE IN FEET

BL Companies

ARCHITECTURE
ENGINEERING
ENVIRONMENTAL
LAND SURVEYING

355 Research Parkway
Meriden, CT 06450
(203) 630-1406
(203) 630-2615 Fax

NO.	REVISION	DATE	DRWN	CHKD	APPRV.
6	REV6	.	.	.	.
5	REV5	.	.	.	.
4	REV4	.	.	.	.
3	REV3	.	.	.	.
2	REV2	.	.	.	.
A	PERMIT PACKAGE	4/03/15	CDK	NDS	.

THE NORTHERN PASS

Transmission Business

A

NPT
WMNF
UNDERGROUND ALIGNMENT–85

DATE:mm/dd/yyyy

SCALE: H 1=30' V 1=10'

DES: . CHK: .
DRW: . APR: .

TOWN: WOODSTOCK

TRANSMISSION LINE: WMNF

MILE NO:

DISCIPLINE/SHT NO. .

SHEET OF

WMNFC185

REVISION: 10/19/2016

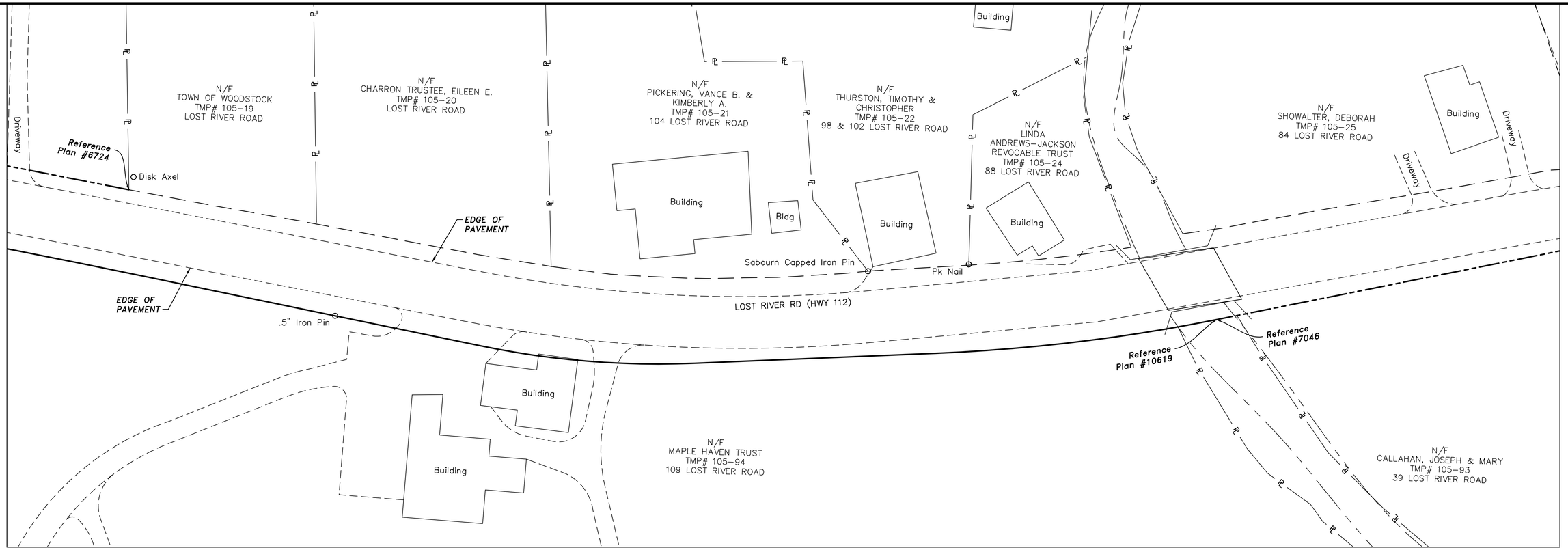

LEGEND

- Determined Right-of-Way Line
- Approximate Right-of-Way Line per record plan
- Approximate Right-of-Way Line based on centerline of road
- Property Line

GRAPHIC SCALE

30 15 0 30

SCALE IN FEET

BL Companies

ARCHITECTURE
ENGINEERING
ENVIRONMENTAL
LAND SURVEYING

355 Research Parkway
Meriden, CT 06450
(203) 630-1406
(203) 630-2615 Fax

NO.	REVISION	DATE	DRWN	CHKD	APPRV.
6	REV6	.	.	.	.
5	REV5	.	.	.	.
4	REV4	.	.	.	.
3	REV3	.	.	.	.
2	REV2	.	.	.	.
A	PERMIT PACKAGE	4/03/15	CDK	NDS	

THE NORTHERN PASS

Transmission Business

A

NPT
WMNF
UNDERGROUND ALIGNMENT-86

DATE:mm/dd/yyyy

SCALE: H 1=30' V 1=10'

DES: . CHK: .
DRW: . APR: .

TOWN: WOODSTOCK

TRANSMISSION LINE: WMNF

MILE NO:

DISCIPLINE/SHT NO. .

SHEET OF

WMNFC186

REVISION: 10/19/2016

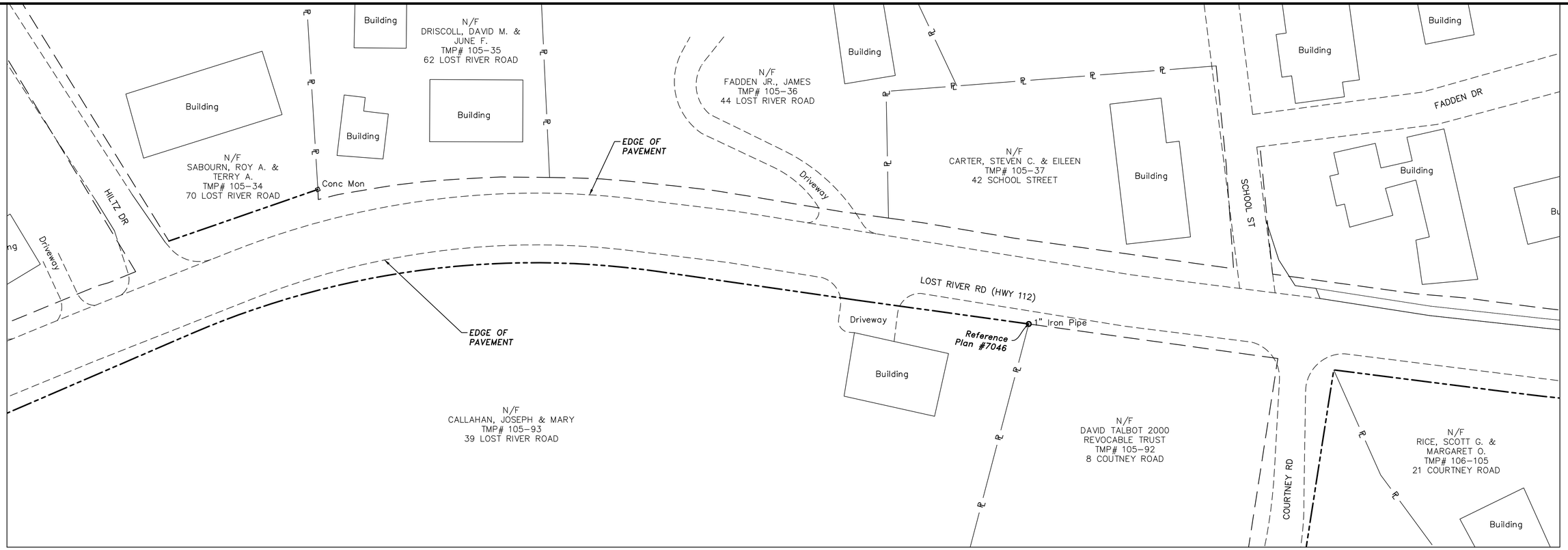

LEGEND

- Determined Right-of-Way Line
- Approximate Right-of-Way Line per record plan
- Approximate Right-of-Way Line based on centerline of road
- ℄ Property Line

GRAPHIC SCALE

30 15 0 30

SCALE IN FEET

BL Companies

ARCHITECTURE
ENGINEERING
ENVIRONMENTAL
LAND SURVEYING

355 Research Parkway
Meriden, CT 06450
(203) 630-1406
(203) 630-2615 Fax

NO.	REVISION	DATE	DRWN	CHKD	APPRV.
6	REV6	.	.	.	.
5	REV5	.	.	.	.
4	REV4	.	.	.	.
3	REV3	.	.	.	.
2	REV2	.	.	.	.
A	PERMIT PACKAGE	4/03/15	CDK	NDS	

THE NORTHERN PASS

Transmission Business

A

NPT
WMNF
UNDERGROUND ALIGNMENT-87

SCALE: H 1=30' V 1=10'

DATE:mm/dd/yyyy

DES: . CHK: .
DRW: . APR: .

TOWN: WOODSTOCK

TRANSMISSION LINE: WMNF

MILE NO:

DISCIPLINE/SHT NO. .

SHEET OF

WMNFC187

REVISION: 10/19/2016

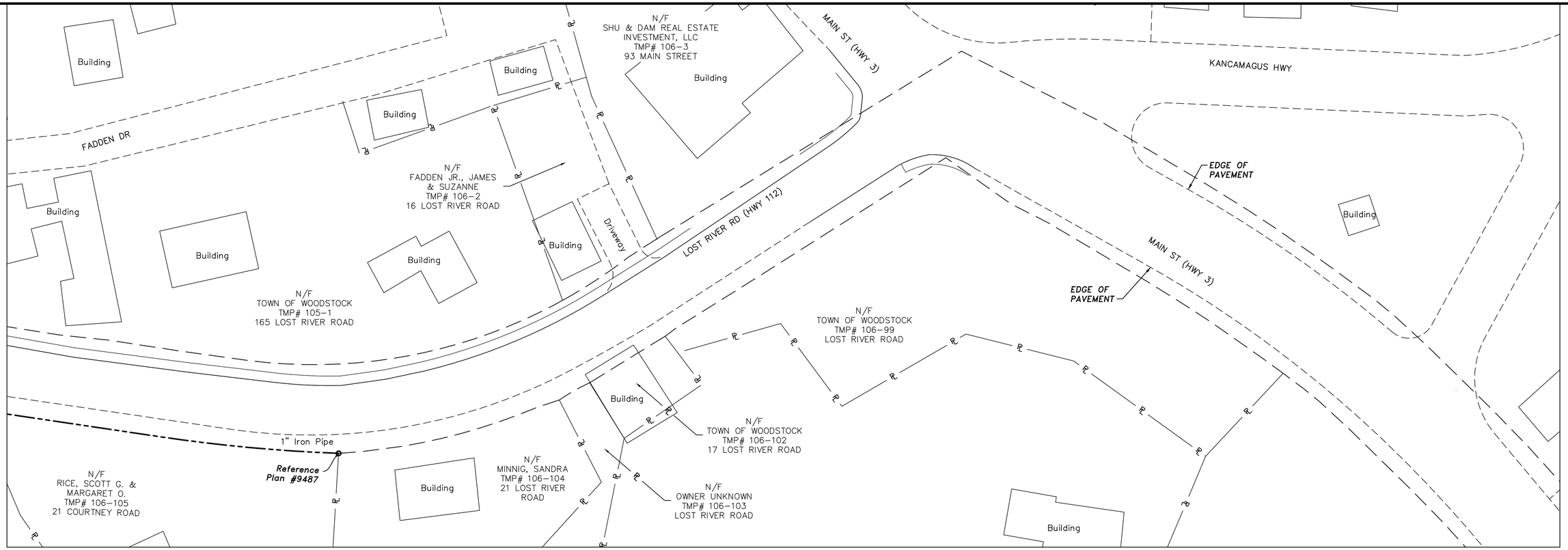

LEGEND

- Determined Right-of-Way Line
- Approximate Right-of-Way Line per record plan
- Approximate Right-of-Way Line based on centerline of road
- Property Line

GRAPHIC SCALE

30 15 0 30

SCALE IN FEET

BL Companies

ARCHITECTURE
ENGINEERING
ENVIRONMENTAL
LAND SURVEYING

355 Research Parkway
Meriden, CT 06450
(203) 630-1406
(203) 630-2615 Fax

NO.	REVISION	DATE	DRWN	CHKD	APPR.
6	REV6	.	.	.	.
5	REV5	.	.	.	.
4	REV4	.	.	.	.
3	REV3	.	.	.	.
2	REV2	.	.	.	.
A	PERMIT PACKAGE	4/03/15	CDK	NDS	.

THE NORTHERN PASS

Transmission Business

A

NPT
WMNF
UNDERGROUND ALIGNMENT-88

DATE:mm/dd/yyyy

SCALE: H 1=30' V 1=10'

DES: . CHK: .
DRW: . APR: .

TOWN: WOODSTOCK

TRANSMISSION LINE: WMNF

MILE NO:

DISCIPLINE/SHT NO. .

SHEET OF

WMNFC188

REVISION: 10/19/2016