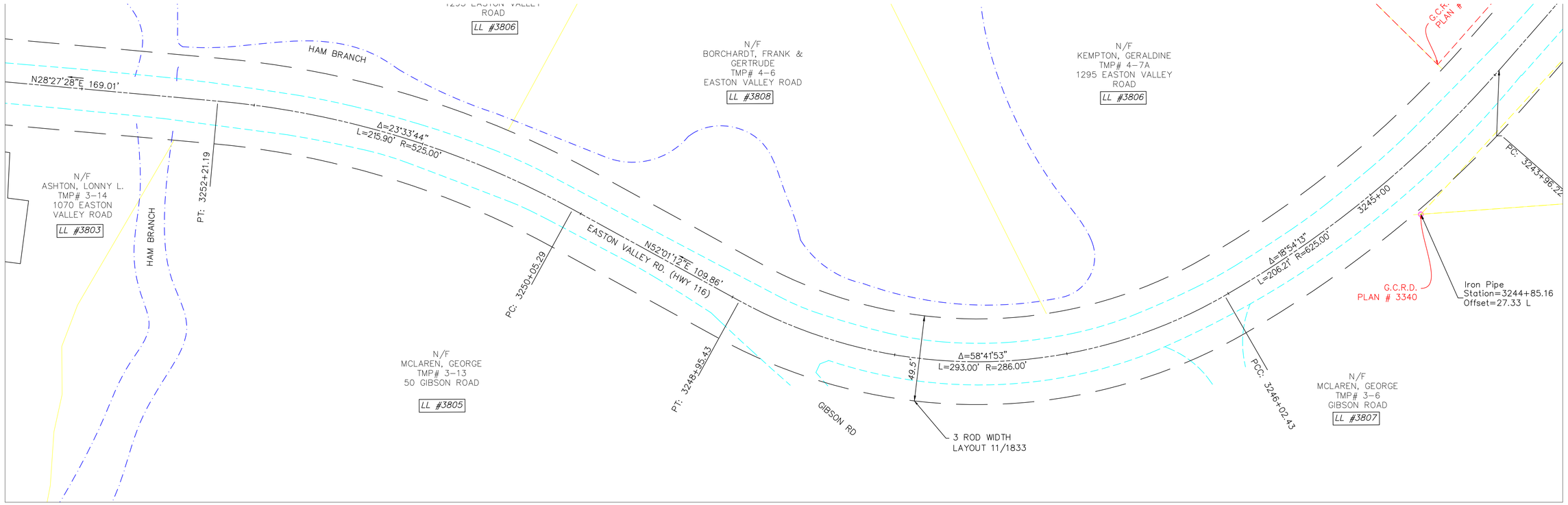


## LEGEND:

- RIGHT OF WAY PER NHDOT-ROW PLANS AND COMMISSIONER'S RETURN OF LAYOUT
- RIGHT OF WAY PER HISTORIC TOWN AND COUNTY LAYOUT
- ROW OF WAY PER PRESCRIPTION
- RECORD PLAN PER INSUFFICIENT MONUMENTS
- RECORD PLAN PER LIMITED MONUMENTS
- RECORD PLAN PER SUFFICIENT MONUMENTS
- EDGE OF PAVEMENT
- EDGE OF GRAVEL
- SURVEY BASELINE
- STONE WALL
- EXISTING BUILDING
- ABUTTER TAX MAP LINE
- APPROXIMATE RAILROAD ROW SIDELINE
- I.PIN FOUND
- GRANITE / CONC. BOUND FOUND
- WATER COURSE
- FENCE LINE

GRAPHIC SCALE
30 15 0 30
SCALE IN FEET

## RIGHT OF WAY NOTES ROUTE 116:

1. GRAFTON COUNTY LAYOUT, 1833, FOUR RODS WIDE WITH OTHER AREAS IDENTIFIED AS "NEED NO ALTERATIONS".
2. LAYOUT OF EASTON VALLEY ROAD STATE OF NEW HAMPSHIRE PROJECT NO. S-2125 TRACED JUNE 1972.
3. BRIDGE REPLACEMENT ROUTE 116 OVER GALE RIVER STATE OF NEW HAMPSHIRE PROJECT NO. S-4359 APPROVED DECEMBER 1991.
4. HIGHWAY EASEMENT PLANS FOR CONSTRUCTED NEW HAMPSHIRE PUBLIC LANDS HIGHWAY, WHITE MOUNTAIN NATIONAL FOREST, PROJECT NH PFH WMNF(FLT), FOREST HIGHWAY 5 NEW HAMPSHIRE 116, LOST RIVER ROAD, GRAFTON COUNTY, NEW HAMPSHIRE, PREPARED BY U.S. DEPARTMENT OF TRANSPORTATION, JUNE 2014.


Companies
ARCHITECTURE
ENGINEERING
ENVIRONMENTAL
LAND SURVEYING
355 Research Parkway
Meriden, CT 06450
(203) 630-1406
(203) 630-2615 Fax


| NO. | REVISION | DATE | DRWN | CHKD | APPRV |
|---|---|---|---|---|---|

THE NORTHERN PASS

Transmission Business

A

NPT
SUGAR HILL-EASTON BYPASS
UNDERGROUND ALIGNMENT-54

SCALE: H 1=30", V 1=10'
DATE: 11/10/17

DES: . CHK: .
DRW: . APR: .
TOWN: EASTON
TRANSMISSION LINE: SHEB
MILE NO:
DISCIPLINE/SHT NO. .
SHEET OF
SHEBS154

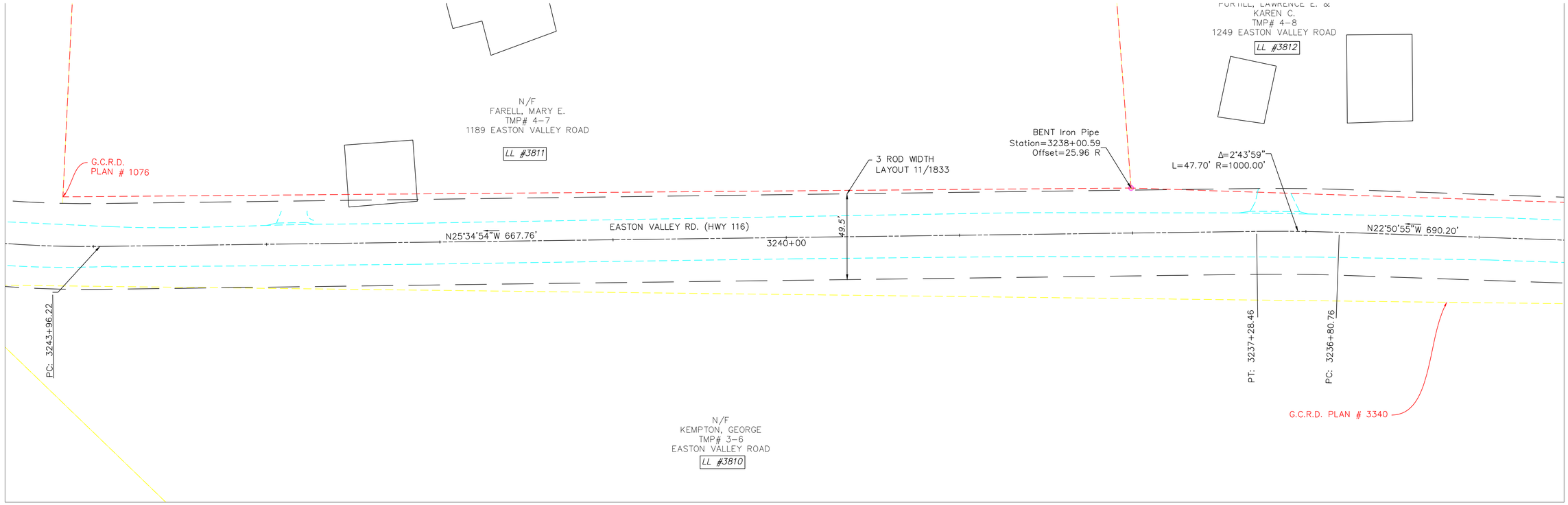


## LEGEND:

- RIGHT OF WAY PER NHDOT-ROW PLANS AND COMMISSIONER'S RETURN OF LAYOUT
- RIGHT OF WAY PER HISTORIC TOWN AND COUNTY LAYOUT
- ROW OF WAY PER PRESCRIPTION
- RECORD PLAN PER INSUFFICIENT MONUMENTS
- RECORD PLAN PER LIMITED MONUMENTS
- RECORD PLAN PER SUFFICIENT MONUMENTS
- EDGE OF PAVEMENT
- EDGE OF GRAVEL
- SURVEY BASELINE
- STONE WALL
- EXISTING BUILDING
- ABUTTER TAX MAP LINE
- APPROXIMATE RAILROAD ROW SIDELINE
- I.PIN FOUND
- GRANITE / CONC. BOUND FOUND
- WATER COURSE
- FENCE LINE

GRAPHIC SCALE
30 15 0 30
SCALE IN FEET

## RIGHT OF WAY NOTES ROUTE 116:

1. GRAFTON COUNTY LAYOUT, 1833, FOUR RODS WIDE WITH OTHER AREAS IDENTIFIED AS "NEED NO ALTERATIONS".
2. LAYOUT OF EASTON VALLEY ROAD STATE OF NEW HAMPSHIRE PROJECT NO. S-2125 TRACED JUNE 1972.
3. BRIDGE REPLACEMENT ROUTE 116 OVER GALE RIVER STATE OF NEW HAMPSHIRE PROJECT NO. S-4359 APPROVED DECEMBER 1991.
4. HIGHWAY EASEMENT PLANS FOR CONSTRUCTED NEW HAMPSHIRE PUBLIC LANDS HIGHWAY, WHITE MOUNTAIN NATIONAL FOREST, PROJECT NH PFH WMNF(FLT), FOREST HIGHWAY 5 NEW HAMPSHIRE 116, LOST RIVER ROAD, GRAFTON COUNTY, NEW HAMPSHIRE, PREPARED BY U.S. DEPARTMENT OF TRANSPORTATION, JUNE 2014.


Companies
ARCHITECTURE
ENGINEERING
ENVIRONMENTAL
LAND SURVEYING
355 Research Parkway
Meriden, CT 06450
(203) 630-1406
(203) 630-2615 Fax


| NO. | REVISION | DATE | DRWN | CHKD | APPRV |
|---|---|---|---|---|---|

THE NORTHERN PASS

Transmission Business

A

NPT
SUGAR HILL-EASTON BYPASS
UNDERGROUND ALIGNMENT-55

SCALE: H 1=30", V 1=10'
DATE: 11/10/17

DES: . CHK: .
DRW: . APR: .
TOWN: EASTON
TRANSMISSION LINE: SHEB
MILE NO:
DISCIPLINE/SHT NO. .
SHEET OF
SHEBS155

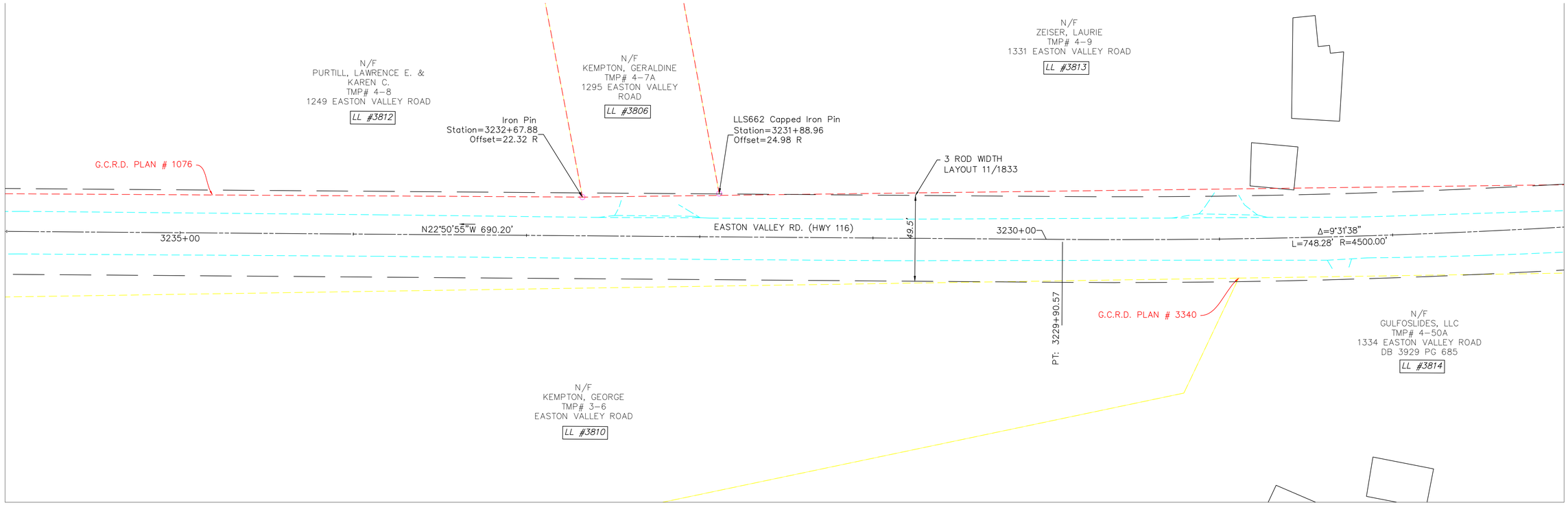


## LEGEND:

- RIGHT OF WAY PER NHDOT-ROW PLANS AND COMMISSIONER'S RETURN OF LAYOUT
- RIGHT OF WAY PER HISTORIC TOWN AND COUNTY LAYOUT
- ROW OF WAY PER PRESCRIPTION
- RECORD PLAN PER INSUFFICIENT MONUMENTS
- RECORD PLAN PER LIMITED MONUMENTS
- RECORD PLAN PER SUFFICIENT MONUMENTS
- EDGE OF PAVEMENT
- EDGE OF GRAVEL
- SURVEY BASELINE
- STONE WALL
- EXISTING BUILDING
- ABUTTER TAX MAP LINE
- APPROXIMATE RAILROAD ROW SIDELINE
- I.PIN FOUND
- GRANITE / CONC. BOUND FOUND
- WATER COURSE
- FENCE LINE

GRAPHIC SCALE
30 15 0 30
SCALE IN FEET

## RIGHT OF WAY NOTES ROUTE 116:

1. GRAFTON COUNTY LAYOUT, 1833, FOUR RODS WIDE WITH OTHER AREAS IDENTIFIED AS "NEED NO ALTERATIONS".
2. LAYOUT OF EASTON VALLEY ROAD STATE OF NEW HAMPSHIRE PROJECT NO. S-2125 TRACED JUNE 1972.
3. BRIDGE REPLACEMENT ROUTE 116 OVER GALE RIVER STATE OF NEW HAMPSHIRE PROJECT NO. S-4359 APPROVED DECEMBER 1991.
4. HIGHWAY EASEMENT PLANS FOR CONSTRUCTED NEW HAMPSHIRE PUBLIC LANDS HIGHWAY, WHITE MOUNTAIN NATIONAL FOREST, PROJECT NH PFH WMNF(FLT), FOREST HIGHWAY 5 NEW HAMPSHIRE 116, LOST RIVER ROAD, GRAFTON COUNTY, NEW HAMPSHIRE, PREPARED BY U.S. DEPARTMENT OF TRANSPORTATION, JUNE 2014.

Companies
ARCHITECTURE
ENGINEERING
ENVIRONMENTAL
LAND SURVEYING
355 Research Parkway
Meriden, CT 06450
(203) 630-1406
(203) 630-2615 Fax

| NO. | REVISION | DATE | DRWN | CHKD | APPRV. |
|---|---|---|---|---|---|

THE NORTHERN PASS

Transmission Business

A

NPT
SUGAR HILL-EASTON BYPASS
UNDERGROUND ALIGNMENT-56

SCALE: H 1=30", V 1=10'
DATE: 11/10/17

DES: . CHK: .
DRW: . APR: .
TOWN: EASTON
TRANSMISSION LINE: SHEB
MILE NO:
DISCIPLINE/SHT NO. .
SHEET OF
SHEBS156

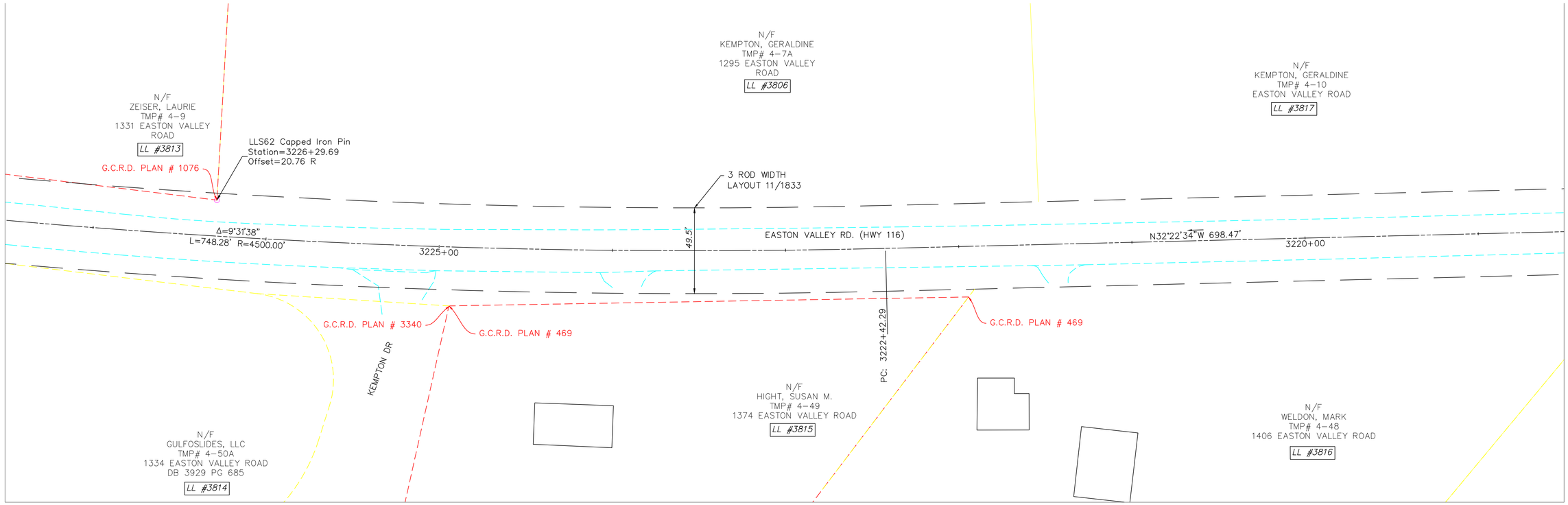


## LEGEND:

- RIGHT OF WAY PER NHDOT-ROW PLANS AND COMMISSIONER'S RETURN OF LAYOUT
- RIGHT OF WAY PER HISTORIC TOWN AND COUNTY LAYOUT
- ROW OF WAY PER PRESCRIPTION
- RECORD PLAN PER INSUFFICIENT MONUMENTS
- RECORD PLAN PER LIMITED MONUMENTS
- RECORD PLAN PER SUFFICIENT MONUMENTS
- EDGE OF PAVEMENT
- EDGE OF GRAVEL
- SURVEY BASELINE
- STONE WALL
- EXISTING BUILDING
- ABUTTER TAX MAP LINE
- APPROXIMATE RAILROAD ROW SIDELINE
- I.PIN FOUND
- GRANITE / CONC. BOUND FOUND
- WATER COURSE
- FENCE LINE

GRAPHIC SCALE
30 15 0 30
SCALE IN FEET

## RIGHT OF WAY NOTES ROUTE 116:

1. GRAFTON COUNTY LAYOUT, 1833, FOUR RODS WIDE WITH OTHER AREAS IDENTIFIED AS "NEED NO ALTERATIONS".
2. LAYOUT OF EASTON VALLEY ROAD STATE OF NEW HAMPSHIRE PROJECT NO. S-2125 TRACED JUNE 1972.
3. BRIDGE REPLACEMENT ROUTE 116 OVER GALE RIVER STATE OF NEW HAMPSHIRE PROJECT NO. S-4359 APPROVED DECEMBER 1991.
4. HIGHWAY EASEMENT PLANS FOR CONSTRUCTED NEW HAMPSHIRE PUBLIC LANDS HIGHWAY, WHITE MOUNTAIN NATIONAL FOREST, PROJECT NH PFH WMNF(FLT), FOREST HIGHWAY 5 NEW HAMPSHIRE 116, LOST RIVER ROAD, GRAFTON COUNTY, NEW HAMPSHIRE, PREPARED BY U.S. DEPARTMENT OF TRANSPORTATION, JUNE 2014.

Companies
ARCHITECTURE
ENGINEERING
ENVIRONMENTAL
LAND SURVEYING
355 Research Parkway
Meriden, CT 06450
(203) 630-1406
(203) 630-2615 Fax

| NO. | REVISION | DATE | DRWN. | CHKD. | APPRV. |
|---|---|---|---|---|---|

THE NORTHERN PASS

Transmission Business

A

NPT
SUGAR HILL-EASTON BYPASS
UNDERGROUND ALIGNMENT-57

SCALE: H 1=30", V 1=10'
DATE: 11/10/17

DES: . CHK: .
DRW: . APR: .
TOWN: EASTON
TRANSMISSION LINE: SHEB
MILE NO:
DISCIPLINE/SHT NO. .
SHEET OF
SHEBS157

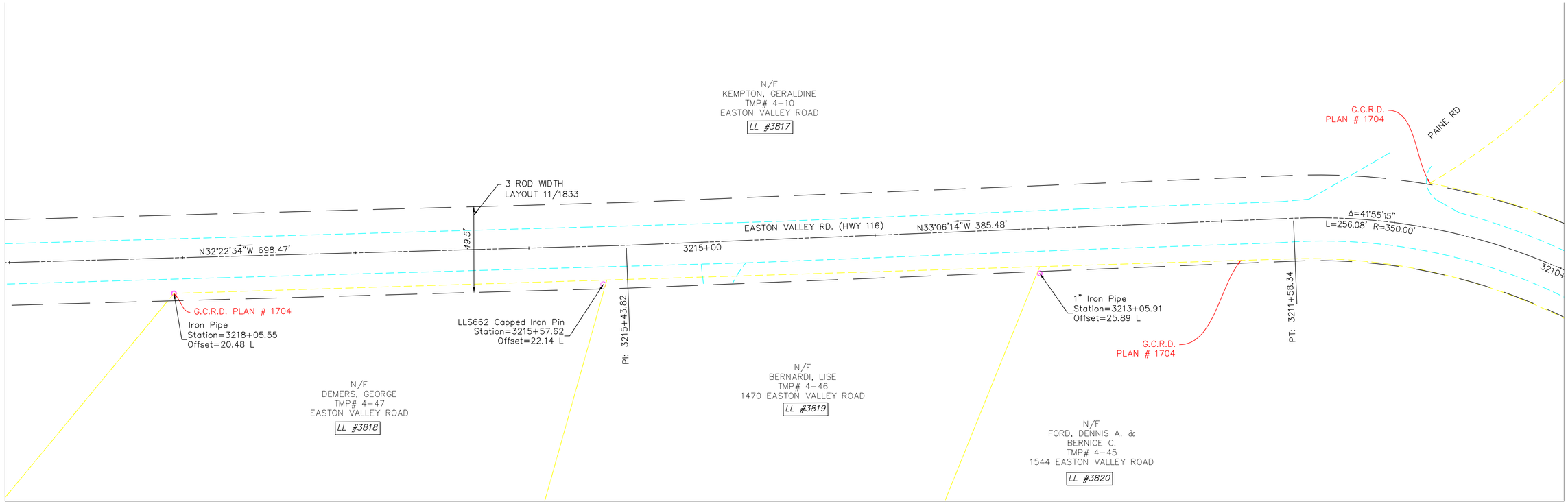


## LEGEND:

- RIGHT OF WAY PER NHDOT-ROW PLANS AND COMMISSIONER'S RETURN OF LAYOUT
- RIGHT OF WAY PER HISTORIC TOWN AND COUNTY LAYOUT
- ROW OF WAY PER PRESCRIPTION
- RECORD PLAN PER INSUFFICIENT MONUMENTS
- RECORD PLAN PER LIMITED MONUMENTS
- RECORD PLAN PER SUFFICIENT MONUMENTS
- EDGE OF PAVEMENT
- EDGE OF GRAVEL
- SURVEY BASELINE
- STONE WALL
- EXISTING BUILDING
- ABUTTER TAX MAP LINE
- APPROXIMATE RAILROAD ROW SIDELINE
- I.PIN FOUND
- GRANITE / CONC. BOUND FOUND
- WATER COURSE
- FENCE LINE

GRAPHIC SCALE
30 15 0 30
SCALE IN FEET

## RIGHT OF WAY NOTES ROUTE 116:

1. GRAFTON COUNTY LAYOUT, 1833, FOUR RODS WIDE WITH OTHER AREAS IDENTIFIED AS "NEED NO ALTERATIONS".
2. LAYOUT OF EASTON VALLEY ROAD STATE OF NEW HAMPSHIRE PROJECT NO. S-2125 TRACED JUNE 1972.
3. BRIDGE REPLACEMENT ROUTE 116 OVER GALE RIVER STATE OF NEW HAMPSHIRE PROJECT NO. S-4359 APPROVED DECEMBER 1991.
4. HIGHWAY EASEMENT PLANS FOR CONSTRUCTED NEW HAMPSHIRE PUBLIC LANDS HIGHWAY, WHITE MOUNTAIN NATIONAL FOREST, PROJECT NH PFH WMNF(FLT), FOREST HIGHWAY 5 NEW HAMPSHIRE 116, LOST RIVER ROAD, GRAFTON COUNTY, NEW HAMPSHIRE, PREPARED BY U.S. DEPARTMENT OF TRANSPORTATION, JUNE 2014.


Companies
ARCHITECTURE
ENGINEERING
ENVIRONMENTAL
LAND SURVEYING

355 Research Parkway
Meriden, CT 06450
(203) 630-1406
(203) 630-2615 Fax


| NO. | REVISION | DATE | DRWN | CHKD | APPRV |
|---|---|---|---|---|---|

THE NORTHERN PASS
Transmission Business

A

NPT
SUGAR HILL-EASTON BYPASS
UNDERGROUND ALIGNMENT-58

DATE:11/10/17
SCALE: H: 1"=30', V: 1"=10'

DES: . CHK: .
DRW: . APR: .
TOWN: EASTON
TRANSMISSION LINE: SHEB
MILE NO:
DISCIPLINE/SHT NO. .
SHEET OF
SHEBS158

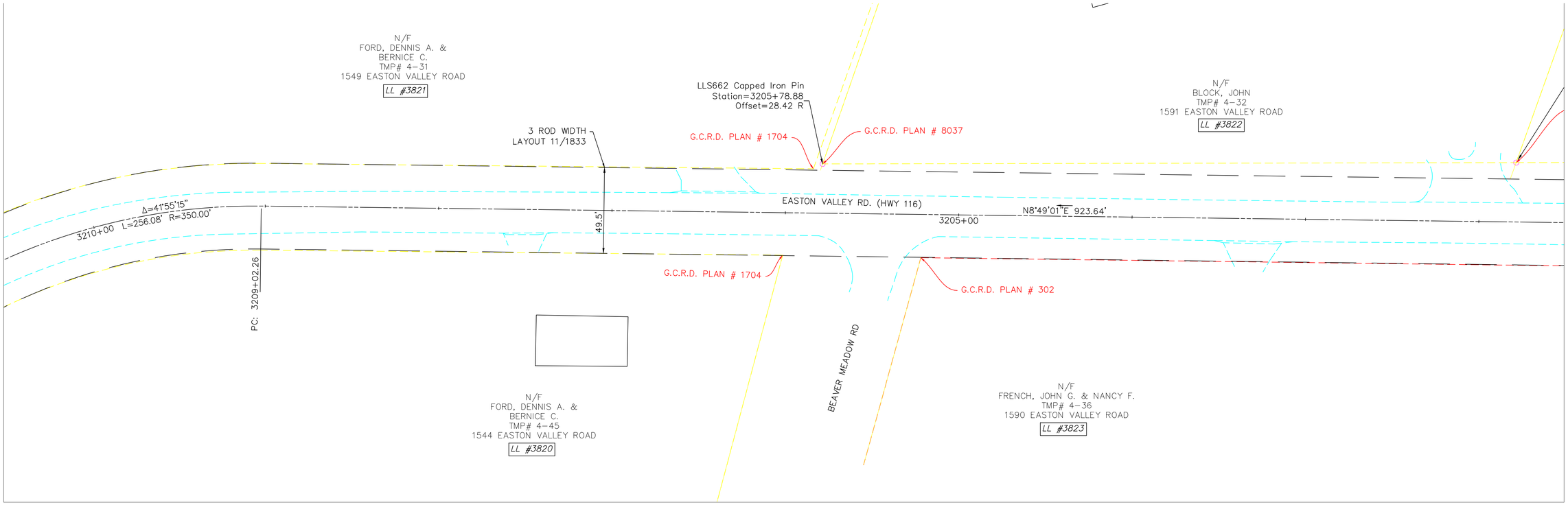


## LEGEND:

- RIGHT OF WAY PER NHDOT-ROW PLANS AND COMMISSIONER'S RETURN OF LAYOUT
- RIGHT OF WAY PER HISTORIC TOWN AND COUNTY LAYOUT
- ROW OF WAY PER PRESCRIPTION
- RECORD PLAN PER INSUFFICIENT MONUMENTS
- RECORD PLAN PER LIMITED MONUMENTS
- RECORD PLAN PER SUFFICIENT MONUMENTS
- EDGE OF PAVEMENT
- EDGE OF GRAVEL
- SURVEY BASELINE
- STONE WALL
- EXISTING BUILDING
- ABUTTER TAX MAP LINE
- APPROXIMATE RAILROAD ROW SIDELINE
- I.PIN FOUND
- GRANITE / CONC. BOUND FOUND
- WATER COURSE
- FENCE LINE

GRAPHIC SCALE
30 15 0 30
SCALE IN FEET

## RIGHT OF WAY NOTES ROUTE 116:

1. GRAFTON COUNTY LAYOUT, 1833, FOUR RODS WIDE WITH OTHER AREAS IDENTIFIED AS "NEED NO ALTERATIONS".
2. LAYOUT OF EASTON VALLEY ROAD STATE OF NEW HAMPSHIRE PROJECT NO. S-2125 TRACED JUNE 1972.
3. BRIDGE REPLACEMENT ROUTE 116 OVER GALE RIVER STATE OF NEW HAMPSHIRE PROJECT NO. S-4359 APPROVED DECEMBER 1991.
4. HIGHWAY EASEMENT PLANS FOR CONSTRUCTED NEW HAMPSHIRE PUBLIC LANDS HIGHWAY, WHITE MOUNTAIN NATIONAL FOREST, PROJECT NH PFH WMNF(FLT), FOREST HIGHWAY 5 NEW HAMPSHIRE 116, LOST RIVER ROAD, GRAFTON COUNTY, NEW HAMPSHIRE, PREPARED BY U.S. DEPARTMENT OF TRANSPORTATION, JUNE 2014.

Companies
ARCHITECTURE
ENGINEERING
ENVIRONMENTAL
LAND SURVEYING
355 Research Parkway
Meriden, CT 06450
(203) 630-1406
(203) 630-2615 Fax

| NO. | REVISION | DATE | DRWN | CHKD | APPRV. |
|---|---|---|---|---|---|

THE NORTHERN PASS

Transmission Business

A

NPT
SUGAR HILL-EASTON BYPASS
UNDERGROUND ALIGNMENT-59

SCALE: H 1=30", V 1=10'
DATE: 11/10/17

DES: . CHK: .
DRW: . APR: .
TOWN: EASTON
TRANSMISSION LINE: SHEB
MILE NO:
DISCIPLINE/SHT NO. .
SHEET OF
SHEBS159

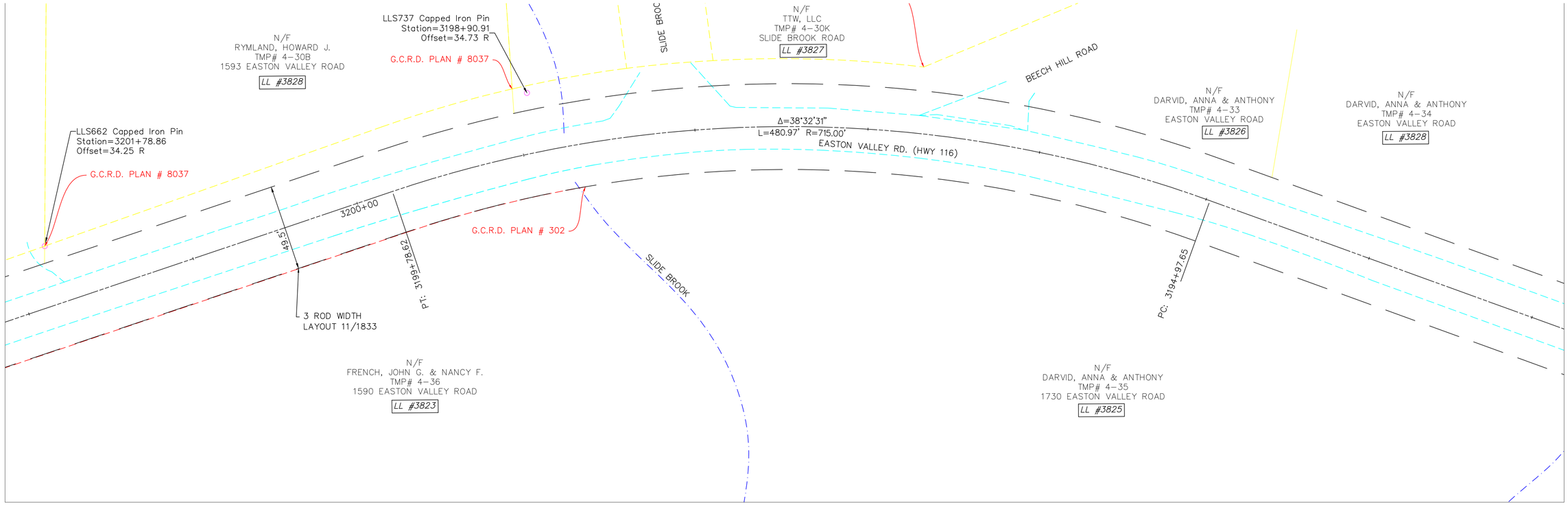


## LEGEND:

- RIGHT OF WAY PER NHDOT-ROW PLANS AND COMMISSIONER'S RETURN OF LAYOUT
- RIGHT OF WAY PER HISTORIC TOWN AND COUNTY LAYOUT
- ROW OF WAY PER PRESCRIPTION
- RECORD PLAN PER INSUFFICIENT MONUMENTS
- RECORD PLAN PER LIMITED MONUMENTS
- RECORD PLAN PER SUFFICIENT MONUMENTS
- EDGE OF PAVEMENT
- EDGE OF GRAVEL
- SURVEY BASELINE
- STONE WALL
- EXISTING BUILDING
- ABUTTER TAX MAP LINE
- APPROXIMATE RAILROAD ROW SIDELINE
- I.PIN FOUND
- GRANITE / CONC. BOUND FOUND
- WATER COURSE
- FENCE LINE

GRAPHIC SCALE
30 15 0 30
SCALE IN FEET

## RIGHT OF WAY NOTES ROUTE 116:

1. GRAFTON COUNTY LAYOUT, 1833, FOUR RODS WIDE WITH OTHER AREAS IDENTIFIED AS "NEED NO ALTERATIONS".
2. LAYOUT OF EASTON VALLEY ROAD STATE OF NEW HAMPSHIRE PROJECT NO. S-2125 TRACED JUNE 1972.
3. BRIDGE REPLACEMENT ROUTE 116 OVER GALE RIVER STATE OF NEW HAMPSHIRE PROJECT NO. S-4359 APPROVED DECEMBER 1991.
4. HIGHWAY EASEMENT PLANS FOR CONSTRUCTED NEW HAMPSHIRE PUBLIC LANDS HIGHWAY, WHITE MOUNTAIN NATIONAL FOREST, PROJECT NH PFH WMNF(FLT), FOREST HIGHWAY 5 NEW HAMPSHIRE 116, LOST RIVER ROAD, GRAFTON COUNTY, NEW HAMPSHIRE, PREPARED BY U.S. DEPARTMENT OF TRANSPORTATION, JUNE 2014.


Companies
ARCHITECTURE
ENGINEERING
ENVIRONMENTAL
LAND SURVEYING
355 Research Parkway
Meriden, CT 06450
(203) 630-1406
(203) 630-2615 Fax


| NO. | REVISION | DATE | DRWN | CHKD | APPRV |
|---|---|---|---|---|---|

THE NORTHERN PASS

Transmission Business

A

NPT
SUGAR HILL-EASTON BYPASS
UNDERGROUND ALIGNMENT-60

SCALE: H 1=30", V 1=10'
DATE: 11/10/17

DES: . CHK: .
DRW: . APR: .
TOWN: EASTON
TRANSMISSION LINE: SHEB
MILE NO:
DISCIPLINE/SHT NO. .
SHEET OF
SHEBS160

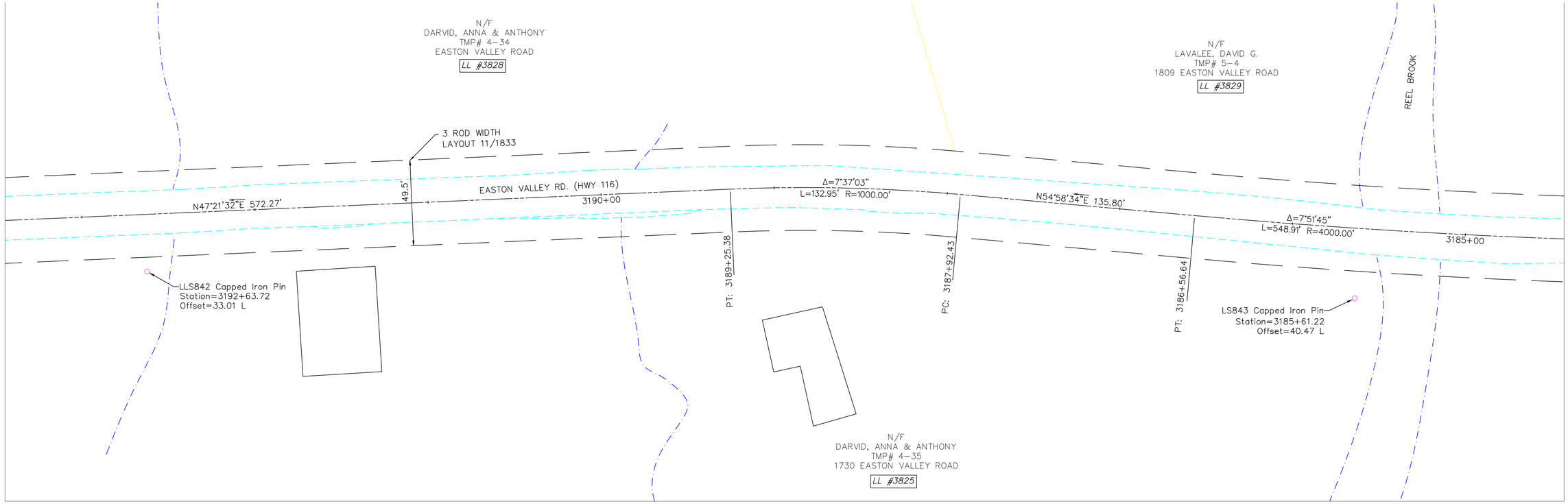


## LEGEND:

- RIGHT OF WAY PER NHDOT-ROW PLANS AND COMMISSIONER'S RETURN OF LAYOUT
- RIGHT OF WAY PER HISTORIC TOWN AND COUNTY LAYOUT
- ROW OF WAY PER PRESCRIPTION
- RECORD PLAN PER INSUFFICIENT MONUMENTS
- RECORD PLAN PER LIMITED MONUMENTS
- RECORD PLAN PER SUFFICIENT MONUMENTS
- EDGE OF PAVEMENT
- EDGE OF GRAVEL
- SURVEY BASELINE
- STONE WALL
- EXISTING BUILDING
- ABUTTER TAX MAP LINE
- APPROXIMATE RAILROAD ROW SIDELINE
- I.PIN FOUND
- GRANITE / CONC. BOUND FOUND
- WATER COURSE
- FENCE LINE

GRAPHIC SCALE
30 15 0 30
SCALE IN FEET

## RIGHT OF WAY NOTES ROUTE 116:

1. GRAFTON COUNTY LAYOUT, 1833, FOUR RODS WIDE WITH OTHER AREAS IDENTIFIED AS "NEED NO ALTERATIONS".
2. LAYOUT OF EASTON VALLEY ROAD STATE OF NEW HAMPSHIRE PROJECT NO. S-2125 TRACED JUNE 1972.
3. BRIDGE REPLACEMENT ROUTE 116 OVER GALE RIVER STATE OF NEW HAMPSHIRE PROJECT NO. S-4359 APPROVED DECEMBER 1991.
4. HIGHWAY EASEMENT PLANS FOR CONSTRUCTED NEW HAMPSHIRE PUBLIC LANDS HIGHWAY, WHITE MOUNTAIN NATIONAL FOREST, PROJECT NH PFH WMNF(FLT), FOREST HIGHWAY 5 NEW HAMPSHIRE 116, LOST RIVER ROAD, GRAFTON COUNTY, NEW HAMPSHIRE, PREPARED BY U.S. DEPARTMENT OF TRANSPORTATION, JUNE 2014.

Companies
ARCHITECTURE
ENGINEERING
ENVIRONMENTAL
LAND SURVEYING
355 Research Parkway
Meriden, CT 06450
(203) 630-1406
(203) 630-2615 Fax

| NO. | REVISION | DATE | DRWN | CHKD | APPRV |
|---|---|---|---|---|---|

THE NORTHERN PASS
Transmission Business
A

NPT
SUGAR HILL-EASTON BYPASS
UNDERGROUND ALIGNMENT-61

SCALE: H 1=30', V 1=10'
DATE: 11/10/17

DES: . CHK: .
DRW: . APR: .
TOWN: EASTON
TRANSMISSION LINE: SHEB
MILE NO:
DISCIPLINE/SHT NO.
SHEET OF
SHEBS161

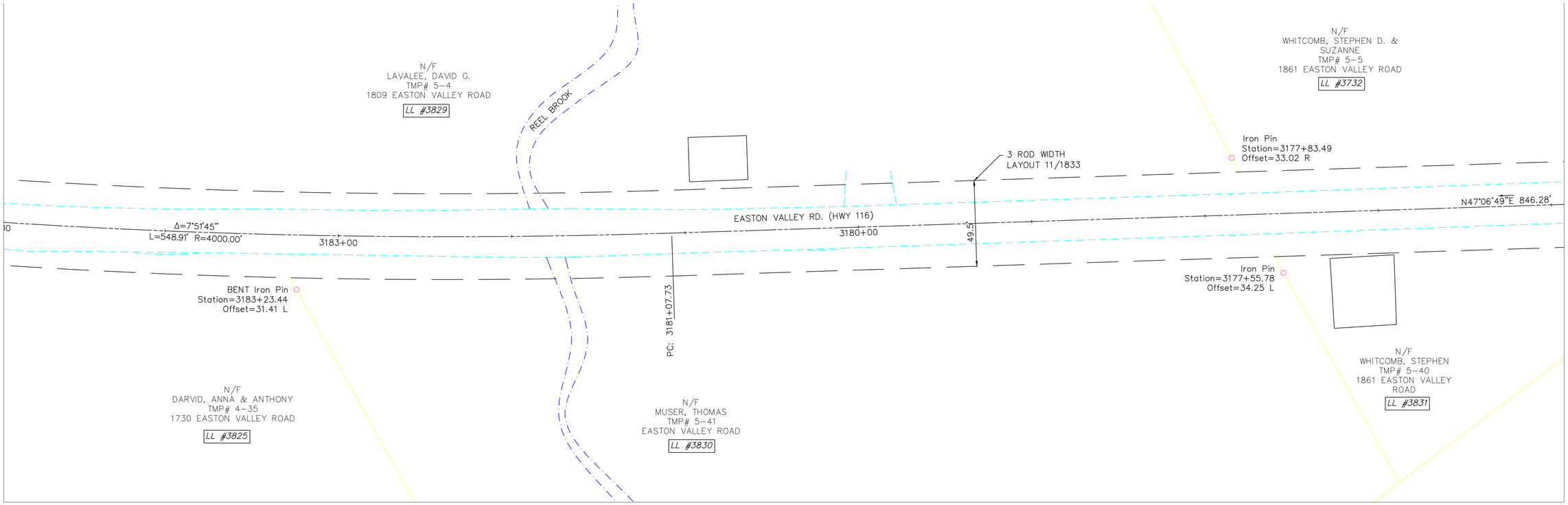


## LEGEND:

- RIGHT OF WAY PER NHDOT-ROW PLANS AND COMMISSIONER'S RETURN OF LAYOUT
- RIGHT OF WAY PER HISTORIC TOWN AND COUNTY LAYOUT
- ROW OF WAY PER PRESCRIPTION
- RECORD PLAN PER INSUFFICIENT MONUMENTS
- RECORD PLAN PER LIMITED MONUMENTS
- RECORD PLAN PER SUFFICIENT MONUMENTS
- EDGE OF PAVEMENT
- EDGE OF GRAVEL
- SURVEY BASELINE
- STONE WALL
- EXISTING BUILDING
- ABUTTER TAX MAP LINE
- APPROXIMATE RAILROAD ROW SIDELINE
- I.PIN FOUND
- GRANITE / CONC. BOUND FOUND
- WATER COURSE
- FENCE LINE

GRAPHIC SCALE
30 15 0 30
SCALE IN FEET

## RIGHT OF WAY NOTES ROUTE 116:

1. GRAFTON COUNTY LAYOUT, 1833, FOUR RODS WIDE WITH OTHER AREAS IDENTIFIED AS "NEED NO ALTERATIONS".
2. LAYOUT OF EASTON VALLEY ROAD STATE OF NEW HAMPSHIRE PROJECT NO. S-2125 TRACED JUNE 1972.
3. BRIDGE REPLACEMENT ROUTE 116 OVER GALE RIVER STATE OF NEW HAMPSHIRE PROJECT NO. S-4359 APPROVED DECEMBER 1991.
4. HIGHWAY EASEMENT PLANS FOR CONSTRUCTED NEW HAMPSHIRE PUBLIC LANDS HIGHWAY, WHITE MOUNTAIN NATIONAL FOREST, PROJECT NH PFH WMNF(FLT), FOREST HIGHWAY 5 NEW HAMPSHIRE 116, LOST RIVER ROAD, GRAFTON COUNTY, NEW HAMPSHIRE, PREPARED BY U.S. DEPARTMENT OF TRANSPORTATION, JUNE 2014.


Companies
ARCHITECTURE
ENGINEERING
ENVIRONMENTAL
LAND SURVEYING

355 Research Parkway
Meriden, CT 06450
(203) 630-1406
(203) 630-2615 Fax


| NO. | REVISION | DATE | DRWN | CHKD | APPRV |
|---|---|---|---|---|---|

THE NORTHERN PASS
Transmission Business

A

NPT
SUGAR HILL-EASTON BYPASS
UNDERGROUND ALIGNMENT-62

DATE:11/19/17
SCALE: H: 1=30', V: 1=10'

DES: . CHK: .
DRW: . APR: .
TOWN: EASTON
TRANSMISSION LINE: SHEB
MILE NO:
DISCIPLINE/SHT NO. .
SHEET OF
SHEBS162

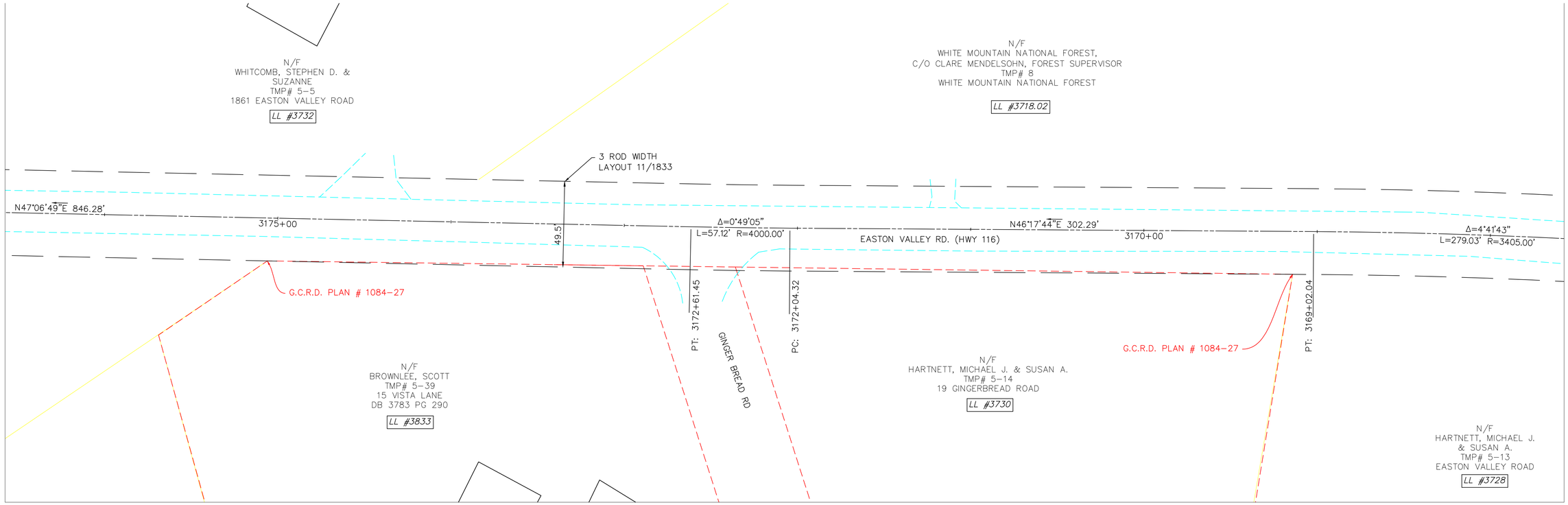


## LEGEND:

- RIGHT OF WAY PER NHDOT-ROW PLANS AND COMMISSIONER'S RETURN OF LAYOUT
- RIGHT OF WAY PER HISTORIC TOWN AND COUNTY LAYOUT
- ROW OF WAY PER PRESCRIPTION
- RECORD PLAN PER INSUFFICIENT MONUMENTS
- RECORD PLAN PER LIMITED MONUMENTS
- RECORD PLAN PER SUFFICIENT MONUMENTS
- EDGE OF PAVEMENT
- EDGE OF GRAVEL
- SURVEY BASELINE
- STONE WALL
- EXISTING BUILDING
- ABUTTER TAX MAP LINE
- APPROXIMATE RAILROAD ROW SIDELINE
- I.PIN FOUND
- GRANITE / CONC. BOUND FOUND
- WATER COURSE
- FENCE LINE

## RIGHT OF WAY NOTES ROUTE 116:

1. GRAFTON COUNTY LAYOUT, 1833, FOUR RODS WIDE WITH OTHER AREAS IDENTIFIED AS "NEED NO ALTERATIONS".
2. LAYOUT OF EASTON VALLEY ROAD STATE OF NEW HAMPSHIRE PROJECT NO. S-2125 TRACED JUNE 1972.
3. BRIDGE REPLACEMENT ROUTE 116 OVER GALE RIVER STATE OF NEW HAMPSHIRE PROJECT NO. S-4359 APPROVED DECEMBER 1991.
4. HIGHWAY EASEMENT PLANS FOR CONSTRUCTED NEW HAMPSHIRE PUBLIC LANDS HIGHWAY, WHITE MOUNTAIN NATIONAL FOREST, PROJECT NH PFH WMNF(FLT), FOREST HIGHWAY 5 NEW HAMPSHIRE 116, LOST RIVER ROAD, GRAFTON COUNTY, NEW HAMPSHIRE, PREPARED BY U.S. DEPARTMENT OF TRANSPORTATION, JUNE 2014.

GRAPHIC SCALE
30 15 0 30
SCALE IN FEET

Companies
ARCHITECTURE
ENGINEERING
ENVIRONMENTAL
LAND SURVEYING
355 Research Parkway
Meriden, CT 06450
(203) 630-1406
(203) 630-2615 Fax

| NO. | REVISION | DATE | DRWN | CHKD | APPRV. |
|---|---|---|---|---|---|

THE NORTHERN PASS

Transmission Business

A

NPT
SUGAR HILL-EASTON BYPASS
UNDERGROUND ALIGNMENT-63

SCALE: H 1=30", V 1=10'
DATE: 11/10/17

DES: . CHK: .
DRW: . APR: .
TOWN: EASTON
TRANSMISSION LINE: SHEB
MILE NO:
DISCIPLINE/SHT NO. .
SHEET OF
SHEBS163