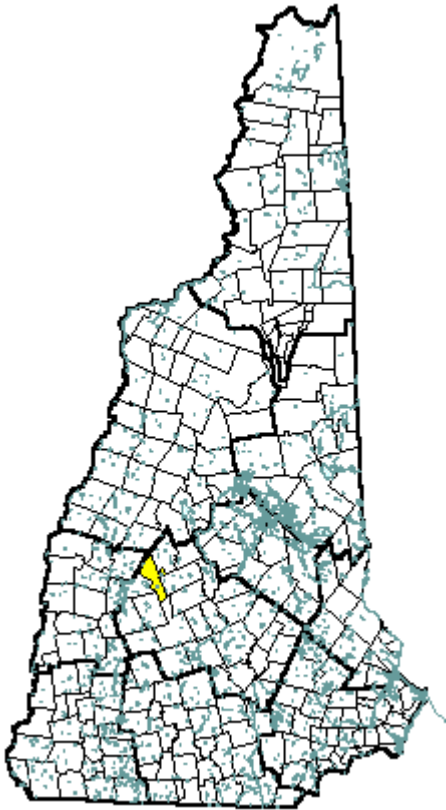


Wilmot, NH



Community Contact

Wilmot Board of Selectmen
Angela Mahoney, Administrative Assistant
PO Box 72
Wilmot, NH 03287

Telephone
Fax
E-mail
Web Site

(603) 526-4802
(603) 526-2523
townofwilmot@comcast.net
www.wilmotnh.org

Municipal Office Hours

Monday through Friday, 9 am - 12 noon; Town Clerk/Tax Collector: Tuesday and Thursday, 8:30 am - 1:30 pm, Wednesday, 2 pm - 7 pm, first and last Saturday of each month, 8 am - 12 noon

County
Labor Market Area
Tourism Region
Planning Commission
Regional Development

Merrimack
New London NH LMA
Dartmouth-Lake Sunapee
Upper Valley/Lake Sunapee
Capital Regional Development Council

Election Districts

US Congress
Executive Council
State Senate
State Representative

District 2
District 2
District 5
Merrimack County District 1

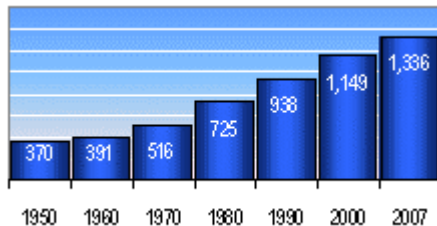
Incorporated: 1807

Origin: Most of this territory was originally part of a 1775 grant to Jonas Minot, Matthew Thornton, and others that became New London. The town was formed from part of New London and Kearsarge Gore, and incorporated in 1807. The name Wilmot was in honor of Dr. James Wilmot, a scholar and clergyman, and rector at Barton-on-Heath in Warwickshire, England. Though he never came to America, Dr. Wilmot had joined with William Pitt, the Marquis of Rockingham, and others in protesting the treatment of the American colonies by the British crown.

Villages and Place Names: North Wilmot, Wilmot Flat

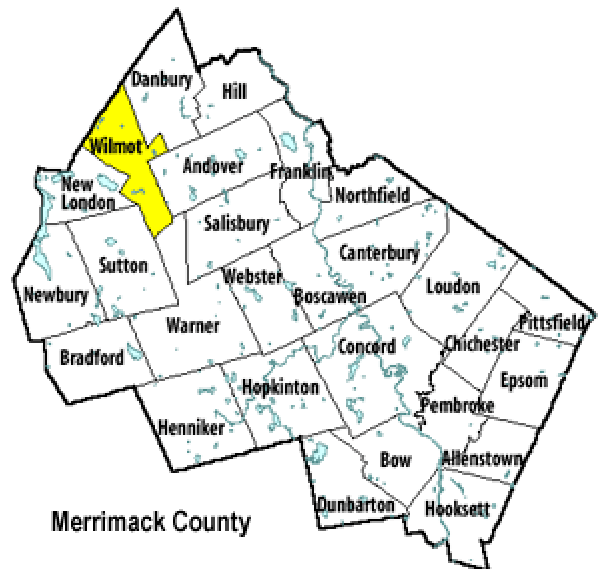
Population, Year of the First Census Taken: 423 residents in 1810

Population Trends: Population change for Wilmot totaled 779 over 50 years, from 370 in 1950 to 1,149 in 2000. The largest decennial percent change was a 41 percent increase between 1970 and 1980; the population increased by at least



20 percent for four of the five decades. The 2007 Census estimate for Wilmot was 1,336 residents, which ranked 167th among New Hampshire's incorporated cities and towns.

Population Density and Land Area (NH Office of Energy & Planning): 44.1 persons per square mile of land area. Wilmot contains 29.4 square miles of land area and 0.2 square miles of inland water area.



MUNICIPAL SERVICES

Type of Government	Selectmen
Budget: Municipal Appropriations, 2008	\$1,082,113
Budget: School Appropriations,	not available
Zoning Ordinance	1968/05
Master Plan	1996
Capital Improvement Plan	Yes
Industrial Plans Reviewed By	Planning Board

Boards and Commissions

Elected:	Selectmen; Library; Cemetery
Appointed:	Planning; Zoning; Conservation

Public Library **Wilmot Public****EMERGENCY SERVICES**

Police Department	Full-time
Fire Department	Volunteer
Town Fire Insurance Rating	9/10
Emergency Medical Service	Volunteer
Nearest Hospital(s)	Distance Staffed Beds
New London Hospital, New London	6 miles 25

UTILITIES

Electric Supplier	PSNH; NH Electric Coop
Natural Gas Supplier	None
Water Supplier	Private wells
Sanitation	Private septic
Municipal Wastewater Treatment Plant	No
Solid Waste Disposal	
Curbside Trash Pickup	none
Pay-As-You-Throw Program	No
Recycling Program	Voluntary
Telephone Company	Merrimack County; TDS Telecom
Cellular Telephone Access	Yes
Cable Television Access	Limited
Public Access Television Station	No
High Speed Internet Service:	Business Residential
	Yes Yes

PROPERTY TAXES (NH Dept. of Revenue Administration)

2007 Total Tax Rate (per \$1000 of value)	\$17.55
2007 Equalization Ratio	86.8
2007 Full Value Tax Rate (per \$1000 of value)	\$15.23
2007 Percent of Local Assessed Valuation by Property Type	
Residential Land and Buildings	94.0%
Commercial Land and Buildings	4.6%
Public Utilities, Current Use, and Other	1.3%

HOUSING SUPPLY (NH Office of Energy and Planning)

2007 Total Housing Units	631
2007 Single-Family Units	569
Residential Permits, Net Change of Units	12
2007 Multi-Family Units	44
Residential Permits, Net Change of Units	0
2007 Manufactured Housing Units	18

DEMOGRAPHICS

(US Census Bureau)

Total Population	Community	County
2007	1,336	148,274
2000	1,149	136,716
1990	938	120,618
1980	725	98,302
1970	516	80,925

Census 2000 Demographics

Population by Gender			
Male	553	Female	591
Population by Age Group			
Under age 5			63
Age 5 to 19			259
Age 20 to 34			125
Age 35 to 54			409
Age 55 to 64			138
Age 65 and over			150
Median Age			41.6 years

Educational Attainment, population 25 years and over

High school graduate or higher	93.5%
Bachelor's degree or higher	42.6%

ANNUAL INCOME, 1999

(US Census Bureau)

Per capita income	\$25,629
Median 4-person family income	\$57,143
Median household income	\$49,605
Median Earnings, full-time, year-round workers	
Male	\$37,857
Female	\$30,278
Families below the poverty level	1.8%

LABOR FORCE

(NHES - ELMI)

Annual Average	1997	2007
Civilian labor force	558	725
Employed	550	709
Unemployed	8	16
Unemployment rate	1.4%	2.2%

EMPLOYMENT & WAGES

(NHES - ELMI)

Annual Average Covered Employment	1997	2007
Goods Producing Industries		
Average Employment	28	40
Average Weekly Wage	\$480	\$741
Service Providing Industries		
Average Employment	76	123
Average Weekly Wage	\$370	\$580
Total Private Industry		
Average Employment	104	163
Average Weekly Wage	\$400	\$620
Government (Federal, State, and Local)		
Average Employment	13	18
Average Weekly Wage	\$280	\$400
Total, Private Industry plus Government		
Average Employment	117	182
Average Weekly Wage	\$386	\$598

n = indicates that data does not meet disclosure standards

EDUCATION AND CHILD CARE

Schools students attend:	Grades 1-12 are part of Kearsarge Regional (Bradford, Newbury, New London, Springfield, Sutton, Warner, Wilmot)			District: SAU 65
Career Technology Center(s):	Sugar River Valley Technical Center, Newport or Claremont			Region: 10
Educational Facilities	Elementary	Middle/Junior High	High School	Private/Parochial
Number of Schools				
Grade Levels				
Total Enrollment				
NH Licensed Child Care Facilities, 2008:	Total Facilities: 1	Total Capacity: 24		
Nearest Community College:	NHTI-Concord; Lakes Region			
Nearest Colleges or Universities:	Colby-Sawyer; New England; Magdalen			

LARGEST BUSINESSES	PRODUCT/SERVICE	EMPLOYEES	ESTABLISHED
Town of Wilmot	Municipal services	14	
Clarke Bros.	Construction	10	
New London Floorcraft & Creative Kitchens	Flooring, cabinetry sales	8	
Park 'N Go Market	Convenience store	5	2001
Walker Automotive	Auto repair shop	3	
Blackwater Autobody	Auto body shop	2	
Eagle Pond, LLC	Res summer camp		

TRANSPORTATION *(distances estimated from city/town hall)*

Road Access	US Routes	4	
	State Routes	4A, 11	
Nearest Interstate, Exit	I-89, Exits 10 - 11		
	Distance	5 miles	
Railroad		No	
Public Transportation		No	
Nearest Public Use Airport, General Aviation			
Newfound Valley, Bristol	Runway	1,930 ft. asphalt	
Lighted?	No	Navigation Aids?	No
Nearest Airport with Scheduled Service			
Lebanon Municipal	Distance	35 miles	
Number of Passenger Airlines Serving Airport		1	
Driving distance to select cities:			
Manchester, NH		47 miles	
Portland, Maine		118 miles	
Boston, Mass.		97 miles	
New York City, NY		277 miles	
Montreal, Quebec		218 miles	

COMMUTING TO WORK *(US Census Bureau)*

Workers 16 years and over	
Drove alone, car/truck/van	83.7%
Carpooled, car/truck/van	6.6%
Public transportation	0.3%
Walked	1.2%
Other means	0.3%
Worked at home	7.8%
Mean Travel Time to Work	25 minutes
Percent of Working Residents:	
Working in community of residence	18%
Commuting to another NH community	79%
Commuting out-of-state	4%

RECREATION, ATTRACTIONS, AND EVENTS

	Municipal Parks
	YMCA/YWCA
	Boys Club/Girls Club
	Golf Courses
	Swimming: Indoor Facility
	Swimming: Outdoor Facility
	Tennis Courts: Indoor Facility
	Tennis Courts: Outdoor Facility
	Ice Skating Rink: Indoor Facility
	Bowling Facilities
	Museums
	Cinemas
	Performing Arts Facilities
	Tourist Attractions
X	Youth Organizations (i.e., Scouts, 4-H)
X	Youth Sports: Baseball
	Youth Sports: Soccer
	Youth Sports: Football
	Youth Sports: Basketball
	Youth Sports: Hockey
	Campgrounds
	Fishing/Hunting
	Boating/Marinas
X	Snowmobile Trails
X	Bicycle Trails
X	Cross Country Skiing
X	Beach or Waterfront Recreation Area
X	Overnight or Day Camps
	Nearest Ski Area(s): Ragged Mountain, Mount Sunapee
	Other: Antiques; Winslow State Park; Wilmot Bandstand