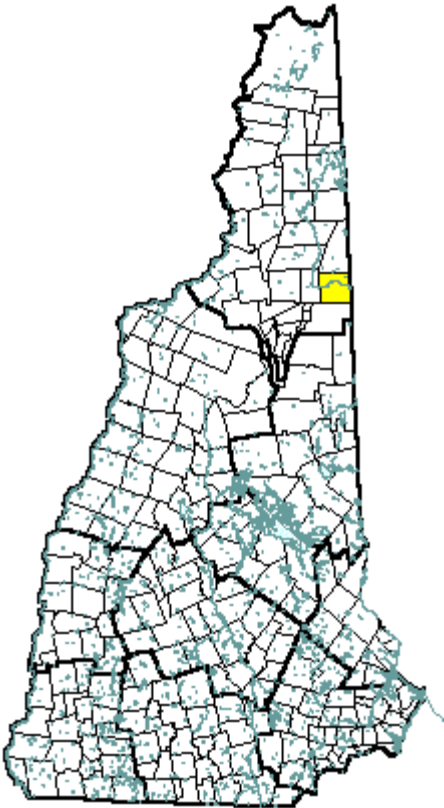


Shelburne, NH



Community Contact

**Town of Shelburne
Board of Selectmen
74 Village Road
Shelburne, NH 03581**

Telephone
Fax
E-mail
Web Site

**(603) 466-2262
(603) 466-5271
shelburn@ncia.net
www.shelburnenh.com**

Municipal Office Hours

Open daily by appointment

County
Labor Market Area
Tourism Region
Planning Commission
Regional Development

**Coos
Berlin NH Micro-NECTA
White Mountains
North Country Council
Coos Economic Development Corp.**

Election Districts

US Congress
Executive Council
State Senate
State Representative

**District 2
District 1
District 1
Coos County District 3**

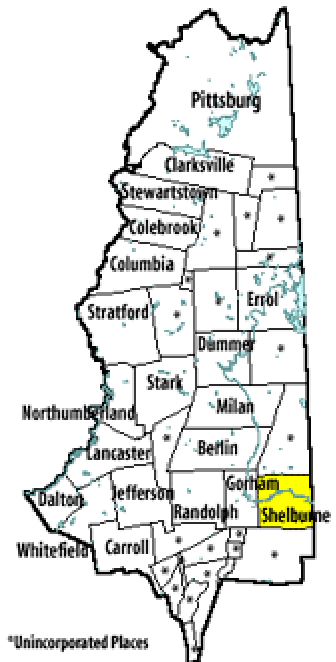
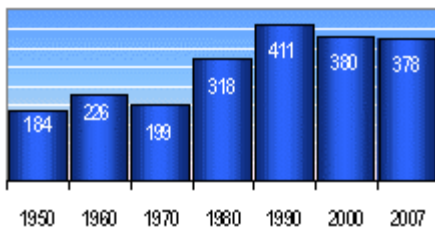
Incorporated: 1820

Origin: This territory was first chartered in 1769 and named for William Petty Fitzmaurice, Earl of Shelburne. Lord Shelburne was a supporter of independence for the American colonies, and at his insistence, the king recognized the independence of the United States. The first survey of the grant found much of the land covered with water and mountains. In 1770, the seven grantees petitioned for additional property, and were given another 40 thousand acres, known as Shelburne Addition. The town was incorporated in 1820 when Shelburne voters chose to keep the name. Shelburne Addition was separated and incorporated as Gorham in 1836.

Villages and Place Names: unknown

Population, Year of the First Census Taken: 35 residents in 1790

Population Trends: Population change for Shelburne totaled 196 over 50 years, from 184 in 1950 to 380 in 2000. The largest decennial percent change was a 60 percent increase between 1970 and 1980; population decreased from 1960 to 1970 and from 1990 to 2000. The 2007 Census estimate for Shelburne was 378 residents, which ranked 218th among New Hampshire's incorporated cities and towns.



*Unincorporated Places

Coos County

Population Density and Land Area (*NH Office of Energy & Planning*): 8.0 persons per square mile of land area. Shelburne contains 47.9 square miles of land area and 0.9 square miles of inland water area.

MUNICIPAL SERVICES

Type of Government	Selectmen
Budget: Municipal Appropriations, 2006	\$364,427
Budget: School Appropriations, 2006-2007	\$706,552
Zoning Ordinance	1964/08
Master Plan	2000
Capital Improvement Plan	No
Industrial Plans Reviewed By	Planning Board

Boards and Commissions

Elected:	Selectmen; Budget; Library; Cemetery
Appointed:	Planning; Zoning; Conservation; Park; Heritage

Public Library **Shelburne Public****EMERGENCY SERVICES**

Police Department	Part-time
Fire Department	Part-time
Town Fire Insurance Rating	9/10
Emergency Medical Service	Volunteer
Nearest Hospital(s)	Distance Staffed Beds
Androscoggin Valley, Berlin	14 miles 25

UTILITIES

Electric Supplier	PSNH
Natural Gas Supplier	None
Water Supplier	Private wells
Sanitation	Private septic
Municipal Wastewater Treatment Plant	No
Solid Waste Disposal	none
Curbside Trash Pickup	Yes
Pay-As-You-Throw Program	Mandatory
Recycling Program	Fairpoint
Telephone Company	Limited
Cellular Telephone Access	No
Cable Television Access	No
Public Access Television Station	No
High Speed Internet Service: Business	No
Residential	No

PROPERTY TAXES (NH Dept. of Revenue Administration)

2007 Total Tax Rate (per \$1000 of value)	\$13.30
2007 Equalization Ratio	100
2007 Full Value Tax Rate (per \$1000 of value)	\$12.85
2007 Percent of Local Assessed Valuation by Property Type	
Residential Land and Buildings	53.2%
Commercial Land and Buildings	14.1%
Public Utilities, Current Use, and Other	32.6%

HOUSING SUPPLY (NH Office of Energy and Planning)

2007 Total Housing Units	209
2007 Single-Family Units	179
Residential Permits, Net Change of Units	2
2007 Multi-Family Units	11
Residential Permits, Net Change of Units	0
2007 Manufactured Housing Units	19

DEMOGRAPHICS

(US Census Bureau)

Total Population	Community	County
2007	378	32,772
2000	380	33,156
1990	411	34,879
1980	318	35,014
1970	199	34,189

Census 2000 Demographics

Population by Gender

Male	195	Female	184
------	------------	--------	------------

Population by Age Group

Under age 5	15
Age 5 to 19	81
Age 20 to 34	30
Age 35 to 54	147
Age 55 to 64	44
Age 65 and over	62
Median Age	45.2 years

Educational Attainment, population 25 years and over

High school graduate or higher	92.3%
Bachelor's degree or higher	31.0%

ANNUAL INCOME, 1999

(US Census Bureau)

Per capita income	\$24,899
Median 4-person family income	\$59,375
Median household income	\$44,375
Median Earnings, full-time, year-round workers	
Male	\$36,000
Female	\$22,188
Families below the poverty level	2.9%

LABOR FORCE

(NHES - ELMI)

Annual Average	1997	2007
Civilian labor force	226	223
Employed	221	218
Unemployed	5	5
Unemployment rate	2.2%	2.2%

EMPLOYMENT & WAGES

(NHES - ELMI)

Annual Average Covered Employment	1997	2007
Goods Producing Industries		
Average Employment	n	n
Average Weekly Wage	n	n
Service Providing Industries		
Average Employment	n	n
Average Weekly Wage	n	n
Total Private Industry		
Average Employment	111	148
Average Weekly Wage	\$264	\$308
Government (Federal, State, and Local)		
Average Employment	8	20
Average Weekly Wage	\$161	\$142
Total, Private Industry plus Government		
Average Employment	119	168
Average Weekly Wage	\$257	\$288

n = indicates that data does not meet disclosure standards

EDUCATION AND CHILD CARE

Schools students attend: **Grades K-12 are tuitioned to Gorham** District: **SAU 20**
 Career Technology Center(s): **Berlin High School** Region: **02**

Educational Facilities	Elementary	Middle/Junior High	High School	Private/Parochial
Number of Schools				
Grade Levels				
Total Enrollment				

NH Licensed Child Care Facilities, 2008: Total Facilities: **0** Total Capacity: **0**

Nearest Community College: **White Mountains**

Nearest Colleges or Universities: **Plymouth State University; Granite State College-Berlin**

LARGEST BUSINESSES	PRODUCT/SERVICE	EMPLOYEES	ESTABLISHED
---------------------------	------------------------	------------------	--------------------

Fraser Paper	Pulp paper		
Androscoggin Valley Hospital	Health care services		
Gorham-Randolph-Shelburne Cooperative School	Education		

TRANSPORTATION (*distances estimated from city/town hall*)

Road Access	US Routes	2
	State Routes	
Nearest Interstate, Exit	I-93, Exits 35 - 36	
Distance	42 miles	
Railroad	Canadian National	
Public Transportation	No	
Nearest Public Use Airport, General Aviation		
Gorham Airport	Runway	2,800 ft. turf
Lighted? No	Navigation Aids?	No
Nearest Airport with Scheduled Service		
Portland (ME) International Jetport	Distance	87 miles
Number of Passenger Airlines Serving Airport		7
Driving distance to select cities:		
Manchester, NH	126 miles	
Portland, Maine	85 miles	
Boston, Mass.	170 miles	
New York City, NY	371 miles	
Montreal, Quebec	207 miles	

COMMUTING TO WORK (*US Census Bureau*)

Workers 16 years and over	
Drove alone, car/truck/van	86.2%
Carpooled, car/truck/van	10.0%
Public transportation	0.0%
Walked	3.8%
Other means	0.0%
Worked at home	0.0
Mean Travel Time to Work	21.6 minutes
Percent of Working Residents:	
Working in community of residence	12%
Commuting to another NH community	83%
Commuting out-of-state	5%

RECREATION, ATTRACTIONS, AND EVENTS

X	Municipal Parks
	YMCA/YWCA
	Boys Club/Girls Club
X	Golf Courses
	Swimming: Indoor Facility
	Swimming: Outdoor Facility
	Tennis Courts: Indoor Facility
	Tennis Courts: Outdoor Facility
	Ice Skating Rink: Indoor Facility
	Bowling Facilities
	Museums
	Cinemas
	Performing Arts Facilities
	Tourist Attractions
	Youth Organizations (i.e., Scouts, 4-H)
	Youth Sports: Baseball
	Youth Sports: Soccer
	Youth Sports: Football
	Youth Sports: Basketball
	Youth Sports: Hockey
X	Campgrounds
X	Fishing/Hunting
	Boating/Marinas
X	Snowmobile Trails
	Bicycle Trails
	Cross Country Skiing
	Beach or Waterfront Recreation Area
	Overnight or Day Camps
	Nearest Ski Area(s): Wildcat, Sunday River (ME)
	Other: