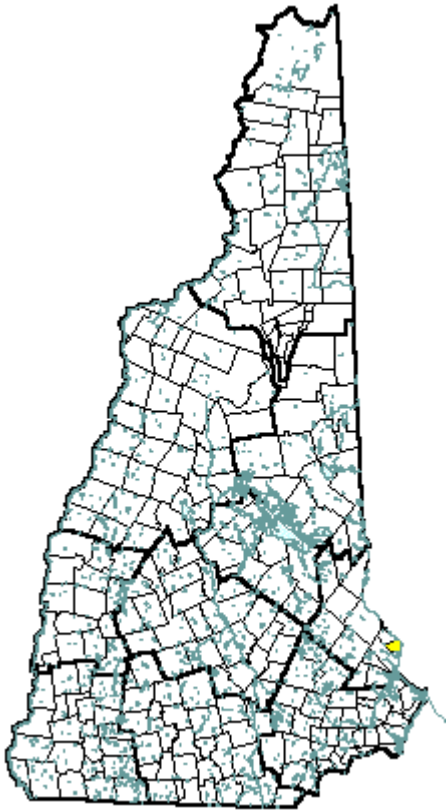


Rollinsford, NH



Community Contact

Town of Rollinsford
Ed Jansen, Chairman
PO Box 309
Rollinsford, NH 03869

Telephone
 Fax
 E-mail
 Web Site

(603) 742-2510
(603) 740-0254
town@rollinsford.nh.us
www.rollinsford.nh.us

Municipal Office Hours

Monday, Tuesday, Wednesday, Friday, 9 am - 1 pm, and Thursday, 3 pm - 7 pm

County

Strafford

Labor Market Area

Rochester-Dover NH-ME Metro-NECTA, NH Portion

Tourism Region

Seacoast

Planning Commission

Strafford Regional

Regional Development

Southeast Economic Development Corp.

Election Districts

US Congress
 Executive Council
 State Senate
 State Representative

District 1
District 2
District 21
Strafford County District 2

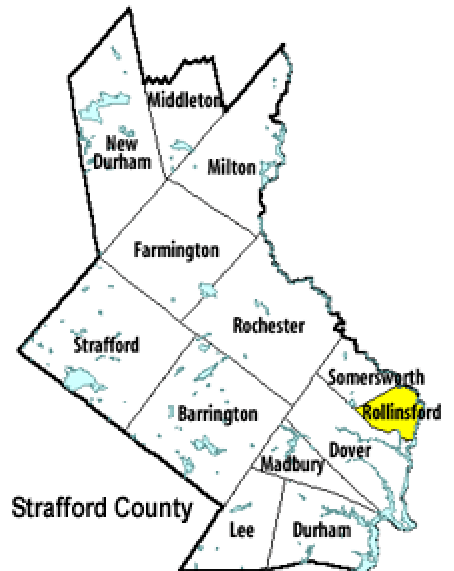
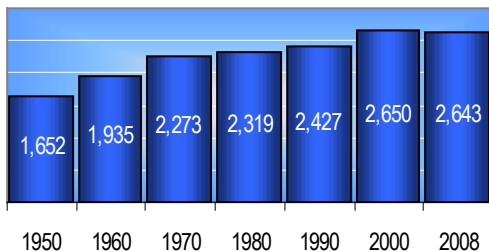
Incorporated: 1849

Origin: This area was part of Dover when that town was incorporated in 1641. When Somersworth was separated from Dover in 1729, Rollinsford was included as a parish of that town. Rollinsford was incorporated as a new town in 1849, and so named in honor of newlyweds Edward H. and Ellen West Rollins. Rollins went on to be Speaker of the New Hampshire House, chairman of the State Republican Committee, Congressman and Senator from New Hampshire, and founder of the banking firm E.H. Rollins & Sons in Boston. His son, Frank W. Rollins, was Governor of New Hampshire, 1899-1901, and the originator of Old Home Week.

Villages and Place Names: Kelwyn Park, Rollinsford Station

Population, Year of the First Census Taken: 1,862 residents in 1850

Population Trends: Population change for Rollinsford totaled 998 over 50 years, from 1,652 in 1950 to 2,650 in 2000. The largest decennial percent change was a 17 percent increase, which occurred between 1950 and 1960 and also between 1960 and 1970. The 2008 Census estimate for Rollinsford was 2,643 residents, which ranked 112th among New Hampshire's incorporated cities and towns.



Population Density and Land Area, 2008 (NH Office of Energy & Planning):

361.6 persons per square mile of land area. Rollinsford contains 7.3 square miles of land area and 0.3 square miles of inland water area.

MUNICIPAL SERVICES

Type of Government	Selectmen
Budget: Municipal Appropriations, 2009	\$4,039,554
Budget: School Appropriations, 2009	\$1,295,704
Zoning Ordinance	1970/08
Master Plan	1988
Capital Improvement Plan	Yes
Industrial Plans Reviewed By	Planning Board

Boards and Commissions

Elected:	Selectmen
Appointed:	Planning; Conservation; Zoning; Highway Safety; Historic

Public Library **No Library****EMERGENCY SERVICES**

Police Department	Full & part-time
Fire Department	Volunteer
Town Fire Insurance Rating	6/9
Emergency Medical Service	Volunteer
Nearest Hospital(s)	Distance Staffed Beds
Wentworth-Douglass, Dover	4 miles 134
Frisbie Memorial, Rochester	10 miles 70

UTILITIES

Electric Supplier	PSNH
Natural Gas Supplier	None
Water Supplier	Rollinsford Water & Sewer
Sanitation	Municipal
Municipal Wastewater Treatment Plant	Yes
Solid Waste Disposal	none
Curbside Trash Pickup	none
Pay-As-You-Throw Program	No
Recycling Program	Mandatory
Telephone Company	Fairpoint
Cellular Telephone Access	Yes
Cable Television Access	Yes
Public Access Television Station	No
High Speed Internet Service:	Business Residential
	Yes Yes

PROPERTY TAXES (NH Dept. of Revenue Administration)

2008 Total Tax Rate (per \$1000 of value)	\$17.10
2008 Equalization Ratio	105.2
2008 Full Value Tax Rate (per \$1000 of value)	\$17.82
2008 Percent of Local Assessed Valuation by Property Type	
Residential Land and Buildings	88.3%
Commercial Land and Buildings	10.7%
Public Utilities, Current Use, and Other	1.0%

HOUSING SUPPLY (NH Office of Energy and Planning)

2008 Total Housing Units	1,097
2008 Single-Family Units	729
Residential Permits, Net Change of Units	-1
2008 Multi-Family Units	346
Residential Permits, Net Change of Units	0
2008 Manufactured Housing Units	22

DEMOGRAPHICS

(US Census Bureau)

Total Population	Community	County
2008	2,643	121,914
2000	2,650	112,676
1990	2,427	104,348
1980	2,319	85,324
1970	2,273	70,431

Census 2000 Demographics

Population by Gender		
Male	1,309	Female 1,339
Population by Age Group		
Under age 5		178
Age 5 to 19		543
Age 20 to 34		518
Age 35 to 54		847
Age 55 to 64		236
Age 65 and over		326
Median Age		36.9 years

Educational Attainment, population 25 years and over

High school graduate or higher	88.8%
Bachelor's degree or higher	26.7%

ANNUAL INCOME, 1999

(US Census Bureau)

Per capita income	\$24,444
Median 4-person family income	\$60,625
Median household income	\$48,588
Median Earnings, full-time, year-round workers	
Male	\$37,750
Female	\$26,068
Families below the poverty level	2.6%

LABOR FORCE

(NHES - ELMI)

Annual Average	1998	2008
Civilian labor force	1,551	1,619
Employed	1,515	1,566
Unemployed	36	53
Unemployment rate	2.3%	3.3%

EMPLOYMENT & WAGES

(NHES - ELMI)

Annual Average Covered Employment	1998	2008
Goods Producing Industries		
Average Employment	331	335
Average Weekly Wage	\$601	\$750
Service Providing Industries		
Average Employment	208	168
Average Weekly Wage	\$398	\$534
Total Private Industry		
Average Employment	539	503
Average Weekly Wage	\$523	\$678
Government (Federal, State, and Local)		
Average Employment	64	79
Average Weekly Wage	\$359	\$567
Total, Private Industry plus Government		
Average Employment	602	582
Average Weekly Wage	\$505	\$663

n = indicates that data does not meet disclosure standards

EDUCATION AND CHILD CARE

Schools students attend: **Rollinsford operates grades K-6; grades 7-12 are tuitioned to Somersworth** District: **SAU 56**
 Career Technology Center(s): **Dover Voc. Center; Somersworth Reg. Voc. Center; Creteau Voc. Center, Rochester** Region: **12**

Educational Facilities	Elementary	Middle/Junior High	High School	Private/Parochial
Number of Schools	1			
Grade Levels	K 1-6			
Total Enrollment	197			

NH Licensed Child Care Facilities, 2009: Total Facilities: **2** Total Capacity: **39**

Nearest Community/Technical College: **Great Bay**
 Nearest Colleges or Universities: **University of NH**

LARGEST BUSINESSES	PRODUCT/SERVICE	EMPLOYEES	ESTABLISHED
Janco Inc.	Plastic molding, fabrication	67	1963
Janco Electronics	Circuit board assembly	65	1963
MFB Holding, LLC	Fixtures in wood, plastic	13	1988

TRANSPORTATION (*distances estimated from city/town hall*)

Road Access	US Routes	
	State Routes	4
Nearest Interstate, Exit	Spaulding Tpk., Exit 9; I-95 (ME), Exit 2	
Distance	6 miles; 11 miles	
Railroad	Boston & Maine	
Public Transportation	No	
Nearest Public Use Airport, General Aviation		
Skyhaven, Rochester	Runway	4,001 ft. asphalt
Lighted? Yes	Navigation Aids?	Yes
Nearest Airport with Scheduled Service		
Portland (ME) International Jetport	Distance	43 miles
Number of Passenger Airlines Serving Airport		6
Driving distance to select cities:		
Manchester, NH		45 miles
Portland, Maine		46 miles
Boston, Mass.		71 miles
New York City, NY		282 miles
Montreal, Quebec		282 miles

COMMUTING TO WORK (*US Census Bureau*)

Workers 16 years and over	
Drove alone, car/truck/van	85.8%
Carpooled, car/truck/van	9.1%
Public transportation	0.3%
Walked	1.4%
Other means	0.0%
Worked at home	3.4%
Mean Travel Time to Work	24.3 minutes
Percent of Working Residents:	
Working in community of residence	12%
Commuting to another NH community	73%
Commuting out-of-state	14%

RECREATION, ATTRACTIONS, AND EVENTS

X	Municipal Parks
	YMCA/YWCA
	Boys Club/Girls Club
	Golf Courses
	Swimming: Indoor Facility
	Swimming: Outdoor Facility
	Tennis Courts: Indoor Facility
	Tennis Courts: Outdoor Facility
	Ice Skating Rink: Indoor Facility
X	Bowling Facilities
	Museums
	Cinemas
	Performing Arts Facilities
	Tourist Attractions
	Youth Organizations (i.e., Scouts, 4-H)
X	Youth Sports: Baseball
	Youth Sports: Soccer
	Youth Sports: Football
	Youth Sports: Basketball
	Youth Sports: Hockey
	Campgrounds
X	Fishing/Hunting
	Boating/Marinas
	Snowmobile Trails
X	Bicycle Trails
	Cross Country Skiing
X	Beach or Waterfront Recreation Area
	Overnight or Day Camps
	Nearest Ski Area(s): Gunstock
	Other: