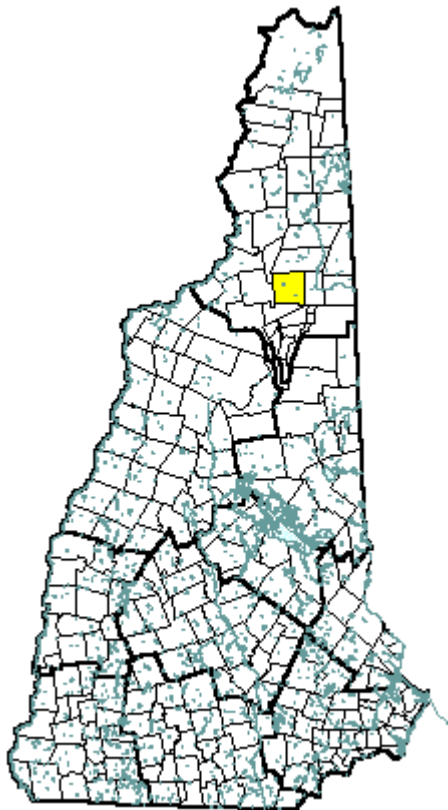


Randolph, NH



Community Contact

Town of Randolph
Anne Kenison, Town Clerk
 130 Durand Road
 Randolph, NH 03593

Telephone
 Fax
 E-mail
 Web Site

(603) 466-5771
 (603) 466-9856
 TownClerk@Randolph.nh.gov
<http://randolph.nh.gov>

Municipal Office Hours

Selectmen's Secretary: Monday through Friday, 8:30 am - 12:30 pm; Town Clerk: Monday, 9 am - 11 am, and Wednesday, 7 pm - 9 pm; Tax Collector: by Appointment

County

Coos

Labor Market Area
 Tourism Region
 Planning Commission
 Regional Development

Berlin NH Micro-NECTA
White Mountains
North Country Council
Coos Economic Development Corp.

Election Districts

US Congress
 Executive Council
 State Senate
 State Representative

District 2
District 1
District 1
Coos County District 2

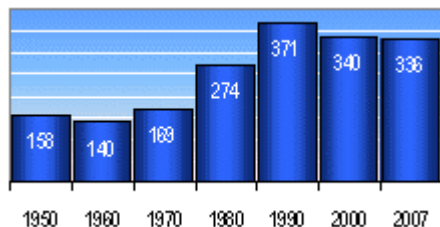
Incorporated: 1824

Origin: In the charter of 1772, this territory was granted to John Durand, his son John, and Edward Parry, Thomas Brown, and Charles Henzell. The town was named Durand, for John Durand, who was a member of the London Board of Trade and an associate of Governor John Wentworth. In 1824, Governor Levi Woodbury renamed it Randolph, in honor of his friend John Randolph of Virginia. Randolph was a long-time member of the House of Representatives, an advocate of states' rights, and a descendant of Pocahontas.

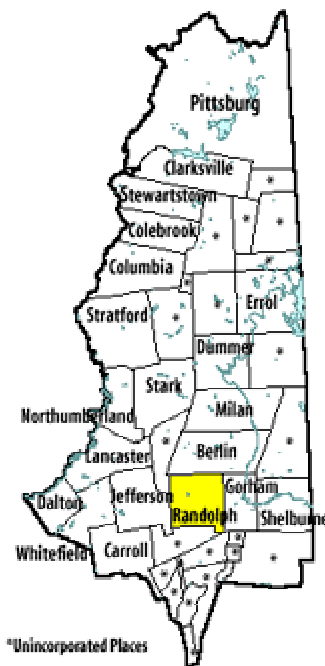
Villages and Place Names: Appalachia, Bowman, Randolph Hill

Population, Year of the First Census Taken: 62 residents in 1810

Population Trends: Population change for Randolph totaled 182 over 50 years, from 158 in 1950 to 340 in 2000. The largest decennial percent change was a 62 percent increase between 1970 and 1980; population declined both from 1950 to 1960 and from 1990 to 2000. The 2007 Census estimate for Randolph was 336 residents, which ranked 223rd among New Hampshire's incorporated cities and towns.



Population Density and Land Area (*NH Office of Energy & Planning*): 8.8 persons per square mile of land area, the tenth lowest among the cities and towns. Randolph contains 47.1 square miles of land area and 0.04 square miles of inland water area.



Coos County

MUNICIPAL SERVICES

Type of Government	Selectmen
Budget: Municipal Appropriations, 2003	\$318,311
Budget: School Appropriations,	not available
Zoning Ordinance	1988/07
Master Plan	1992
Capital Improvement Plan	Yes
Industrial Plans Reviewed By	Planning Board

Boards and Commissions

Elected:	Selectmen; Planning; Library; Trust Funds; Zoning; Town Clerk; Tax Collector; Checklist; Cemetery; Treasurer; Forest; Auditors; Moderator
Appointed:	Conservation; Library

Public Library **Randolph Public****EMERGENCY SERVICES**

Police Department	Part-time
Fire Department	Volunteer
Town Fire Insurance Rating	9/10
Emergency Medical Service	Volunteer
Nearest Hospital(s)	Distance Staffed Beds
Androscoggin Valley, Berlin	14 miles 25

UTILITIES

Electric Supplier	PSNH
Natural Gas Supplier	None
Water Supplier	Private wells
Sanitation	Private septic
Municipal Wastewater Treatment Plant	No
Solid Waste Disposal	
Curbside Trash Pickup	Municipal
Pay-As-You-Throw Program	No
Recycling Program	Mandatory
Telephone Company	Fairpoint
Cellular Telephone Access	Yes
Cable Television Access	Yes
Public Access Television Station	No
High Speed Internet Service:	Business Residential
	Yes Yes

PROPERTY TAXES (NH Dept. of Revenue Administration)

2007 Total Tax Rate (per \$1000 of value)	\$16.27
2007 Equalization Ratio	88.7
2007 Full Value Tax Rate (per \$1000 of value)	\$13.98
2007 Percent of Local Assessed Valuation by Property Type	
Residential Land and Buildings	90.7%
Commercial Land and Buildings	2.5%
Public Utilities, Current Use, and Other	6.8%

HOUSING SUPPLY (NH Office of Energy and Planning)

2007 Total Housing Units	315
2007 Single-Family Units	288
Residential Permits, Net Change of Units	2
2007 Multi-Family Units	13
Residential Permits, Net Change of Units	0
2007 Manufactured Housing Units	14

DEMOGRAPHICS

(US Census Bureau)

Total Population	Community	County
2007	336	32,772
2000	340	33,156
1990	371	34,879
1980	274	35,014
1970	169	34,189

Census 2000 Demographics

Population by Gender			
Male	173	Female	166
Population by Age Group			
Under age 5			10
Age 5 to 19			62
Age 20 to 34			32
Age 35 to 54			137
Age 55 to 64			35
Age 65 and over			63
Median Age			45.6 years

Educational Attainment, population 25 years and over

High school graduate or higher	93.3%
Bachelor's degree or higher	47.9%

ANNUAL INCOME, 1999

(US Census Bureau)

Per capita income	\$25,092
Median 4-person family income	\$52,083
Median household income	\$50,139
Median Earnings, full-time, year-round workers	
Male	\$40,625
Female	\$35,208
Families below the poverty level	2.0%

LABOR FORCE

(NHES - ELMI)

Annual Average	1997	2007
Civilian labor force	183	175
Employed	178	169
Unemployed	5	6
Unemployment rate	2.7%	3.4%

EMPLOYMENT & WAGES

(NHES - ELMI)

Annual Average Covered Employment	1997	2007
Goods Producing Industries		
Average Employment	n	n
Average Weekly Wage	n	n
Service Providing Industries		
Average Employment	n	n
Average Weekly Wage	n	n
Total Private Industry		
Average Employment	7	21
Average Weekly Wage	\$709	\$517
Government (Federal, State, and Local)		
Average Employment	9	3
Average Weekly Wage	\$96	\$354
Total, Private Industry plus Government		
Average Employment	16	23
Average Weekly Wage	\$359	\$499

n = indicates that data does not meet disclosure standards

EDUCATION AND CHILD CARE

Schools students attend:	Grades K-12 are tuitioned to Gorham			District: SAU 20
Career Technology Center(s):	Berlin High School			Region: 02
Educational Facilities	Elementary	Middle/Junior High	High School	Private/Parochial
Number of Schools				
Grade Levels				
Total Enrollment				
NH Licensed Child Care Facilities, 2008:	Total Facilities: 0	Total Capacity: 0		
Nearest Community College:	White Mountains			
Nearest Colleges or Universities:	Granite State College-Berlin			

LARGEST BUSINESSES	PRODUCT/SERVICE	EMPLOYEES	ESTABLISHED
Not available			

TRANSPORTATION *(distances estimated from city/town hall)*

Road Access	US Routes	2
	State Routes	
Nearest Interstate, Exit	I-93, Exits 35 - 36	
Distance	28 miles	
Railroad	Boston & Maine	
Public Transportation	No	
Nearest Public Use Airport, General Aviation		
Gorham Airport	Runway	2,800 ft. turf
Lighted? No	Navigation Aids?	No
Nearest Airport with Scheduled Service		
Portland (ME) International Jetport	Distance	100 miles
Number of Passenger Airlines Serving Airport		7
Driving distance to select cities:		
Manchester, NH	119 miles	
Portland, Maine	100 miles	
Boston, Mass.	169 miles	
New York City, NY	366 miles	
Montreal, Quebec	192 miles	

COMMUTING TO WORK

(US Census Bureau)

Workers 16 years and over	
Drove alone, car/truck/van	85.1%
Carpooled, car/truck/van	3.1%
Public transportation	0.0%
Walked	3.1%
Other means	1.2%
Worked at home	7.5%
Mean Travel Time to Work	20.4 minutes
Percent of Working Residents:	
Working in community of residence	20%
Commuting to another NH community	73%
Commuting out-of-state	7%

RECREATION, ATTRACTIONS, AND EVENTS

	Municipal Parks
	YMCA/YWCA
	Boys Club/Girls Club
	Golf Courses
X	Swimming: Indoor Facility
	Swimming: Outdoor Facility
	Tennis Courts: Indoor Facility
X	Tennis Courts: Outdoor Facility
	Ice Skating Rink: Indoor Facility
	Bowling Facilities
	Museums
	Cinemas
	Performing Arts Facilities
	Tourist Attractions
	Youth Organizations (i.e., Scouts, 4-H)
	Youth Sports: Baseball
	Youth Sports: Soccer
	Youth Sports: Football
	Youth Sports: Basketball
	Youth Sports: Hockey
	Campgrounds
X	Fishing/Hunting
	Boating/Marinas
X	Snowmobile Trails
X	Bicycle Trails
X	Cross Country Skiing
X	Beach or Waterfront Recreation Area
	Overnight or Day Camps
	Nearest Ski Area(s): Wildcat
	Other: Hiking Trails; Outside Paddle Tennis Club