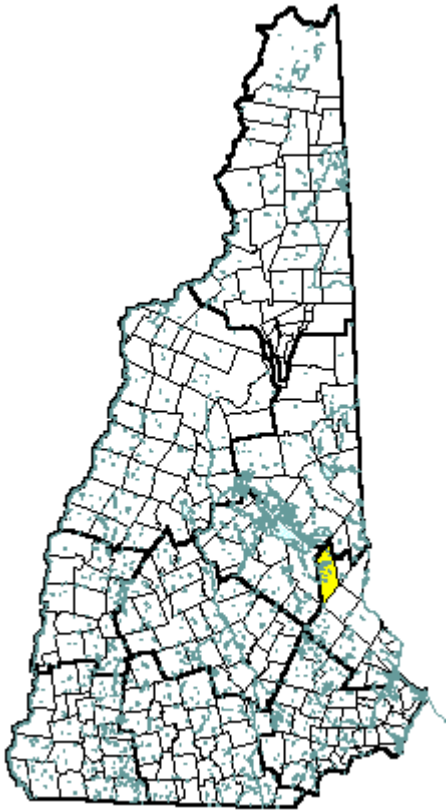


New Durham, NH



Community Contact

Town of New Durham
April Whittaker, Town Administrator
4 Main Street, PO Box 207
New Durham, NH 03855

Telephone
Fax
E-mail
Web Site

(603) 859-2091
(603) 859-6644
ndadmin@worldpath.net
www.newdurhamnh.us

Municipal Office Hours

Monday through Friday, 9 am - 4 pm, and Saturday,
9 am - 12 noon

County

Strafford

Labor Market Area

Rochester-Dover NH-ME Metro-NECTA, NH Portion

Tourism Region

Lakes

Planning Commission

Strafford Regional

Regional Development

Wentworth Economic Development Corp.

Election Districts

US Congress

District 1

Executive Council

District 2

State Senate

District 4

State Representative

Strafford County District 3

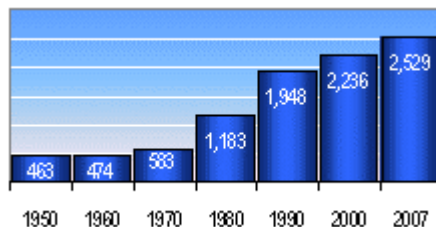
Incorporated: 1762

Origin: Granted in 1749 as Cochecho, New Durham was first settled almost entirely by colonists from Durham, New Hampshire. Colonel Thomas Tash, who had fought in England's Seven Years War against France and was granted land in reward for his service, was appointed proprietor's clerk and called the first town meeting. The town was incorporated as New Durham in 1762. An early minister in the town, Reverend Benjamin Randall, founded a new religious denomination called the "Free-Will Baptists," later known as Free Baptists.

Villages and Place Names: Copplecrown Village District

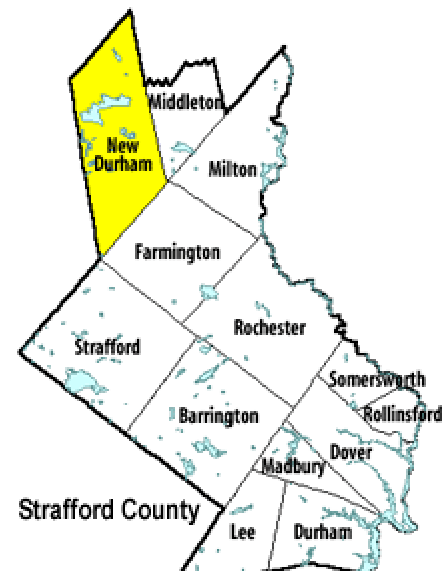
Population, Year of the First Census Taken: 554 residents in 1790

Population Trends: Population change for New Durham totaled 1,773 over 50 years, from 463 in 1950 to 2,236 in 2000. The largest decennial percent change was a 103 percent increase between 1970 and 1980, followed by a 65 percent increase between 1980 and 1990.



The 2007 Census estimate for New Durham was 2,529 residents, which ranked 115th among New Hampshire's incorporated cities and towns.

Population Density and Land Area (NH Office of Energy & Planning): 61.9 persons per square mile of land area. New Durham contains 41.4 square miles of land area and 2.4 square miles of inland water area.



MUNICIPAL SERVICES

Type of Government	Selectmen
Budget: Municipal Appropriations, 2006	\$3,031,929
Budget: School Appropriations, 2006	\$32,424,180
Zoning Ordinance	1971/07
Master Plan	2007
Capital Improvement Plan	Yes
Industrial Plans Reviewed By	Regional Planning Commission

Boards and Commissions

Elected:	Selectmen; Library; Cemetery; Trust Funds; Planning
Appointed:	Zoning; Conservation; Budget; Parks & Recreation

Public Library **New Durham Public****EMERGENCY SERVICES**

Police Department	Full-time
Fire Department	Volunteer
Town Fire Insurance Rating	9/10
Emergency Medical Service	Volunteer
Nearest Hospital(s)	Distance Staffed Beds
Frisbie Memorial, Rochester	15 miles 112

UTILITIES

Electric Supplier	PSNH; NH Electric Coop
Natural Gas Supplier	None
Water Supplier	Private wells
Sanitation	Private septic
Municipal Wastewater Treatment Plant	No
Solid Waste Disposal	
Curbside Trash Pickup	Private
Pay-As-You-Throw Program	No
Recycling Program	Mandatory
Telephone Company	Fairpoint; Union
Cellular Telephone Access	Yes
Cable Television Access	Yes
Public Access Television Station	Yes
High Speed Internet Service:	Business Residential
	Yes Yes

PROPERTY TAXES (NH Dept. of Revenue Administration)

2007 Total Tax Rate (per \$1000 of value)	\$18.24
2007 Equalization Ratio	93.1
2007 Full Value Tax Rate (per \$1000 of value)	\$16.92
2007 Percent of Local Assessed Valuation by Property Type	
Residential Land and Buildings	96.6%
Commercial Land and Buildings	2.6%
Public Utilities, Current Use, and Other	0.8%

HOUSING SUPPLY (NH Office of Energy and Planning)

2007 Total Housing Units	1,589
2007 Single-Family Units	1,442
Residential Permits, Net Change of Units	17
2007 Multi-Family Units	29
Residential Permits, Net Change of Units	0
2007 Manufactured Housing Units	118

DEMOGRAPHICS

(US Census Bureau)

Total Population	Community	County
2007	2,529	121,581
2000	2,236	112,676
1990	1,948	104,348
1980	1,183	85,324
1970	583	70,431

Census 2000 Demographics

Population by Gender			
Male	1,151	Female	1,069
Population by Age Group			
Under age 5			145
Age 5 to 19			501
Age 20 to 34			324
Age 35 to 54			810
Age 55 to 64			202
Age 65 and over			238
Median Age			38.1 years

Educational Attainment, population 25 years and over

High school graduate or higher	90.0%
Bachelor's degree or higher	24.9%

ANNUAL INCOME, 1999

(US Census Bureau)

Per capita income	\$22,139
Median 4-person family income	\$52,941
Median household income	\$52,270
Median Earnings, full-time, year-round workers	
Male	\$35,574
Female	\$28,092
Families below the poverty level	3.7%

LABOR FORCE

(NHES - ELMI)

Annual Average	1997	2007
Civilian labor force	1,223	1,433
Employed	1,172	1,383
Unemployed	51	50
Unemployment rate	4.2%	3.5%

EMPLOYMENT & WAGES

(NHES - ELMI)

Annual Average Covered Employment	1997	2007
Goods Producing Industries		
Average Employment	26	35
Average Weekly Wage	\$491	\$677
Service Providing Industries		
Average Employment	106	193
Average Weekly Wage	\$450	\$688
Total Private Industry		
Average Employment	132	228
Average Weekly Wage	\$458	\$687
Government (Federal, State, and Local)		
Average Employment	72	100
Average Weekly Wage	\$465	\$559
Total, Private Industry plus Government		
Average Employment	204	328
Average Weekly Wage	\$461	\$648

n = indicates that data does not meet disclosure standards

EDUCATION AND CHILD CARE

Schools students attend: **Grades K-12 are part of Governor Wentworth Regional (Brookfield, Effingham, New Durham, Ossipee, Tuftonboro, Wolfeboro)** District: **SAU 49**

Career Technology Center(s): **Region 9 Vocational Technical Center, Wolfeboro** Region: **09**

Educational Facilities	Elementary	Middle/Junior High	High School	Private/Parochial
Number of Schools	1			
Grade Levels	K 1-6			
Total Enrollment	219			

NH Licensed Child Care Facilities, 2008: Total Facilities: **3** Total Capacity: **54**

Nearest Community College: **Lakes Region**

Nearest Colleges or Universities: **McIntosh; University of NH**

LARGEST BUSINESSES	PRODUCT/SERVICE	EMPLOYEES	ESTABLISHED
Powerspan	Computer boards	50	1979
Johnson's Dairy Bar	Restaurant	50+	2005
Town of New Durham	Municipal services	30	
New Durham School	Education	19	
State of New Hampshire	Fish hatchery	12	
Sporto's	Restaurant, inn	6	1999

TRANSPORTATION (distances estimated from city/town hall)

Road Access	US Routes	
	State Routes	11
Nearest Interstate, Exit	Spaulding Tpk., Exit 17; I-93, Exit 15	
Distance	12 miles; 30 miles	
Railroad		No
Public Transportation		No
Nearest Public Use Airport, General Aviation		
Skyhaven, Rochester	Runway	4,001 ft. asphalt
Lighted? Yes	Navigation Aids?	Yes
Nearest Airport with Scheduled Service		
Manchester-Boston Regional	Distance	46 miles
Number of Passenger Airlines Serving Airport		8
Driving distance to select cities:		
Manchester, NH		40 miles
Portland, Maine		65 miles
Boston, Mass.		88 miles
New York City, NY		299 miles
Montreal, Quebec		258 miles

COMMUTING TO WORK (US Census Bureau)

Workers 16 years and over	
Drove alone, car/truck/van	82.8%
Carpooled, car/truck/van	10.7%
Public transportation	0.0%
Walked	1.5%
Other means	1.2%
Worked at home	3.8%
Mean Travel Time to Work	35.9 minutes
Percent of Working Residents:	
Working in community of residence	16%
Commuting to another NH community	76%
Commuting out-of-state	8%

RECREATION, ATTRACTIONS, AND EVENTS

X	Municipal Parks
	YMCA/YWCA
	Boys Club/Girls Club
X	Golf Courses
	Swimming: Indoor Facility
X	Swimming: Outdoor Facility
	Tennis Courts: Indoor Facility
	Tennis Courts: Outdoor Facility
	Ice Skating Rink: Indoor Facility
	Bowling Facilities
	Museums
	Cinemas
	Performing Arts Facilities
X	Tourist Attractions
X	Youth Organizations (i.e., Scouts, 4-H)
X	Youth Sports: Baseball
X	Youth Sports: Soccer
	Youth Sports: Football
X	Youth Sports: Basketball
	Youth Sports: Hockey
X	Campgrounds
X	Fishing/Hunting
X	Boating/Marinas
X	Snowmobile Trails
X	Bicycle Trails
X	Cross Country Skiing
X	Beach or Waterfront Recreation Area
	Overnight or Day Camps
	Nearest Ski Area(s): Gunstock
	Other: