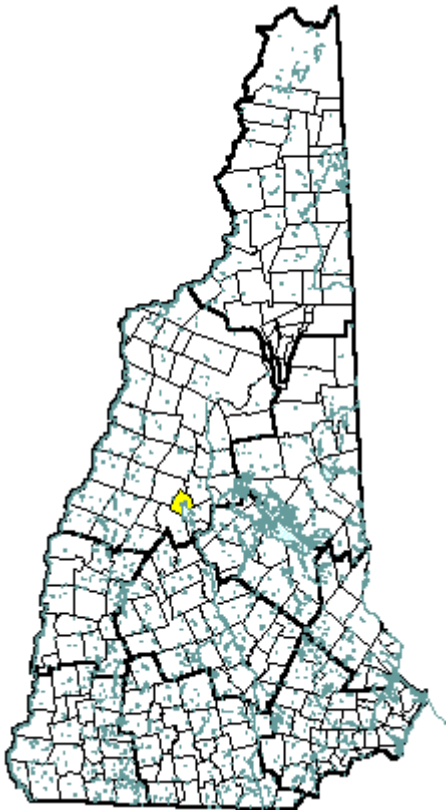


Hebron, NH



Community Contact

Town of Hebron
Board of Selectmen
 PO Box 188
 Hebron, NH 03241

Telephone
 Fax
 E-mail
 Web Site

(603) 744-2631
 (603) 744-5330
 hebronnh@metrocast.net
 http://hebronnh.org

Municipal Office Hours

Monday through Friday, 8:30 am - 12 noon; Town Clerk/Tax Collector: Tuesday and Wednesday, 8:30 am - 12 noon and 3 pm - 8 pm, and Saturday, 9:30 am - 11:30 am

County

Grafton

Labor Market Area

Plymouth NH LMA

Tourism Region

Lakes

Planning Commission

Lakes Region

Regional Development

Grafton County Economic Development Council

Election Districts

US Congress
 Executive Council
 State Senate
 State Representative

District 2
District 1
District 2
Grafton County District 7

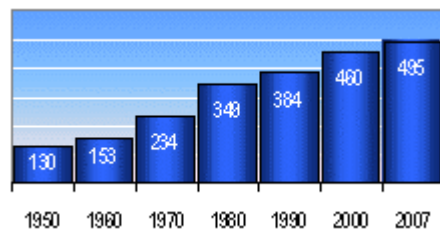
Incorporated: 1792

Origin: This town was formed from portions of Cockermouth (Groton) and Plymouth. In 1791 residents of the southeastern corner of Cockermouth and the southwest corner of Plymouth petitioned the general court for a new township. The petitioners felt they were located too far from Plymouth, and were already supporting a minister of their own. The petition was granted in 1792. The name was suggested by Samuel Phelps in honor of Hebron, Connecticut, the native town of many settlers, including several members of the Phelps family. Hebron encompasses the northern end of Newfound Lake.

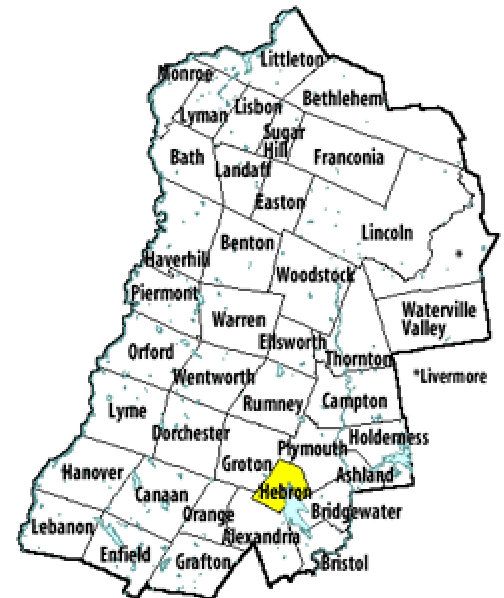
Villages and Place Names: East Hebron, Nuttings Beach

Population, Year of the First Census Taken: 281 residents in 1800

Population Trends: Population change for Hebron totaled 330 over 50 years, from 130 in 1950 to 460 in 2000. The largest decennial percent change was a 53 percent increase between 1960 and 1970, followed by a 49 percent increase over the next decade. The 2007 Census estimate for Hebron was 495 residents, which ranked 214th among New Hampshire's incorporated cities and towns.



Population Density and Land Area (NH Office of Energy & Planning): 32.1 persons per square mile of land area. Hebron contains 16.9 square miles of land area and 2.1 square miles of inland water area.



Grafton County

MUNICIPAL SERVICES

Type of Government	Selectmen
Budget: Municipal Appropriations, 2007	\$1,169,105
Budget: School Appropriations, 2007	\$432,417
Zoning Ordinance	1973/08
Master Plan	2005
Capital Improvement Plan	Yes
Industrial Plans Reviewed By	

Boards and Commissions

Elected:	Selectmen
Appointed:	Planning; Conservation; Library; Zoning; Historic District; Heritage

Public Library **Hebron Public****EMERGENCY SERVICES**

Police Department	Full-time
Fire Department	On call
Town Fire Insurance Rating	9/10
Emergency Medical Service	Volunteer
Nearest Hospital(s)	Distance Staffed Beds
Speare Memorial, Plymouth	11 miles 25

UTILITIES

Electric Supplier	PSNH; NH Electric Coop
Natural Gas Supplier	None
Water Supplier	Private wells
Sanitation	Private septic
Municipal Wastewater Treatment Plant	No
Solid Waste Disposal	
Curbside Trash Pickup	none
Pay-As-You-Throw Program	No
Recycling Program	Mandatory
Telephone Company	Fairpoint
Cellular Telephone Access	Limited
Cable Television Access	Yes
Public Access Television Station	No
High Speed Internet Service:	Business Residential
	Yes Yes

PROPERTY TAXES (NH Dept. of Revenue Administration)

2007 Total Tax Rate (per \$1000 of value)	\$7.13
2007 Equalization Ratio	95.4
2007 Full Value Tax Rate (per \$1000 of value)	\$6.73
2007 Percent of Local Assessed Valuation by Property Type	
Residential Land and Buildings	96.2%
Commercial Land and Buildings	2.0%
Public Utilities, Current Use, and Other	1.8%

HOUSING SUPPLY (NH Office of Energy and Planning)

2007 Total Housing Units	597
2007 Single-Family Units	559
Residential Permits, Net Change of Units	7
2007 Multi-Family Units	33
Residential Permits, Net Change of Units	0
2007 Manufactured Housing Units	6

DEMOGRAPHICS

(US Census Bureau)

Total Population	Community	County
2007	495	85,514
2000	460	81,826
1990	384	74,998
1980	349	65,806
1970	234	54,914

Census 2000 Demographics

Population by Gender			
Male	226	Female	233
Population by Age Group			
Under age 5			24
Age 5 to 19			58
Age 20 to 34			52
Age 35 to 54			135
Age 55 to 64			61
Age 65 and over			129
Median Age			50 years

Educational Attainment, population 25 years and over

High school graduate or higher	92.8%
Bachelor's degree or higher	31.5%

ANNUAL INCOME, 1999

(US Census Bureau)

Per capita income	\$30,196
Median 4-person family income	\$54,688
Median household income	\$47,639
Median Earnings, full-time, year-round workers	
Male	\$37,857
Female	\$30,625
Families below the poverty level	2.6%

LABOR FORCE

(NHES - ELMI)

Annual Average	1997	2007
Civilian labor force	185	291
Employed	182	281
Unemployed	3	10
Unemployment rate	1.6%	3.4%

EMPLOYMENT & WAGES

(NHES - ELMI)

Annual Average Covered Employment	1997	2007
Goods Producing Industries		
Average Employment	4	11
Average Weekly Wage	\$320	\$499
Service Providing Industries		
Average Employment	52	52
Average Weekly Wage	\$427	\$718
Total Private Industry		
Average Employment	56	63
Average Weekly Wage	\$420	\$679
Government (Federal, State, and Local)		
Average Employment	12	66
Average Weekly Wage	\$179	\$389
Total, Private Industry plus Government		
Average Employment	68	129
Average Weekly Wage	\$379	\$530

n = indicates that data does not meet disclosure standards

EDUCATION AND CHILD CARE

Schools students attend: **Grades K-12 are part of Newfound Area (Alexandria, Bridgewater, Bristol, Danbury, Groton, Hebron, New Hampton)** District: **SAU 4**

Career Technology Center(s): **Plymouth Regional High School** Region: **05**

Educational Facilities	Elementary	Middle/Junior High	High School	Private/Parochial
Number of Schools				
Grade Levels				
Total Enrollment				

NH Licensed Child Care Facilities, 2008: Total Facilities: **0** Total Capacity: **0**

Nearest Community College: **Lakes Region; NHTI-Concord**

Nearest Colleges or Universities: **Plymouth State University**

LARGEST BUSINESSES	PRODUCT/SERVICE	EMPLOYEES	ESTABLISHED
Freudenberg-NOK	Automotive seals	1,000	1950
Town of Hebron	Municipal services	Under 25 PT	

TRANSPORTATION (*distances estimated from city/town hall*)

Road Access	US Routes	
	State Routes	3A
Nearest Interstate, Exit		I-93, Exit 26
	Distance	11 miles
Railroad		No
Public Transportation		No
Nearest Public Use Airport, General Aviation		
Newfound Valley, Bristol	Runway	1,930 ft. asphalt
Lighted? No	Navigation Aids?	No
Nearest Airport with Scheduled Service		
Lebanon Municipal	Distance	48 miles
Number of Passenger Airlines Serving Airport		1
Driving distance to select cities:		
Manchester, NH		65 miles
Portland, Maine		106 miles
Boston, Mass.		115 miles
New York City, NY		319 miles
Montreal, Quebec		221 miles

COMMUTING TO WORK (*US Census Bureau*)

Workers 16 years and over	
Drove alone, car/truck/van	77.1%
Carpooled, car/truck/van	5.4%
Public transportation	0.8%
Walked	1.3%
Other means	1.3%
Worked at home	14.2%
Mean Travel Time to Work	34.5 minutes
Percent of Working Residents:	
Working in community of residence	25%
Commuting to another NH community	71%
Commuting out-of-state	5%

RECREATION, ATTRACTIONS, AND EVENTS

X	Municipal Parks
	YMCA/YWCA
	Boys Club/Girls Club
	Golf Courses
	Swimming: Indoor Facility
	Swimming: Outdoor Facility
	Tennis Courts: Indoor Facility
	Tennis Courts: Outdoor Facility
	Ice Skating Rink: Indoor Facility
	Bowling Facilities
	Museums
	Cinemas
	Performing Arts Facilities
	Tourist Attractions
	Youth Organizations (i.e., Scouts, 4-H)
	Youth Sports: Baseball
	Youth Sports: Soccer
	Youth Sports: Football
	Youth Sports: Basketball
	Youth Sports: Hockey
	Campgrounds
X	Fishing/Hunting
X	Boating/Marinas
X	Snowmobile Trails
	Bicycle Trails
	Cross Country Skiing
X	Beach or Waterfront Recreation Area
	Overnight or Day Camps
	Nearest Ski Area(s): Tenney Mountain
	Other: Newfound Audubon Center; Bear Mountain; Hebron Marsh; Paradise Point Wildlife Sanctuaries