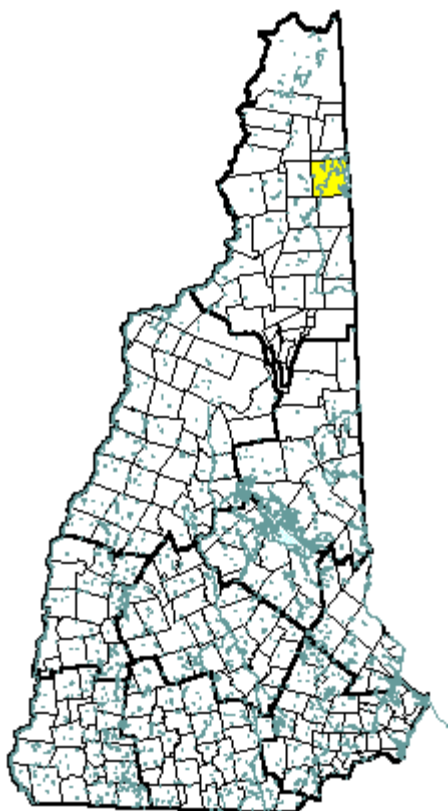


Errol, NH



Community Contact

Town of Errol
Board of Selectmen
 33 Main Street, PO Box 100
 Errol, NH 03579-0100

Telephone
 Fax
 E-mail
 Web Site

(603) 482-3351
 (603) 482-3804
 errolselectmen@ncia.net
 not available

Municipal Office Hours

Selectmen: Monday through Thursday, 8:30 am - 1:30 pm;
Town Clerk/Tax Collector: Monday, 9 am - 11 am, Tuesday,
5 pm - 7:30 pm, Thursday, 8:30 am - 11 am

County

Coos

Labor Market Area
 Tourism Region
 Planning Commission
 Regional Development

Colebrook NH-VT LMA, NH Portion
Great North Woods
North Country Council
Coos Economic Development Corp.

Election Districts

US Congress
 Executive Council
 State Senate
 State Representative

District 2
District 1
District 1
Coos County District 1

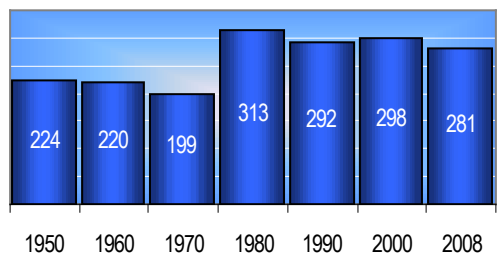
Incorporated: 1836

Origin: Errol was named for James Hay of Scotland, fifteenth Earl of Erroll, and owner of Linlithgow Castle, the birthplace of Mary, Queen of Scots, and King James V. The town was among the last chartered by the Wentworth governors, and many of those named in the charter were fellow Harvard graduates to John Wentworth. Though first chartered in 1774, Errol was not incorporated until 1836. Sitting on the northern end of Maine border, this sparsely populated town is a popular vacation site for snowmobilers. Errol includes half of Umbagog Lake, and has more inland water area than any town in Coos County.

Villages and Place Names: unknown

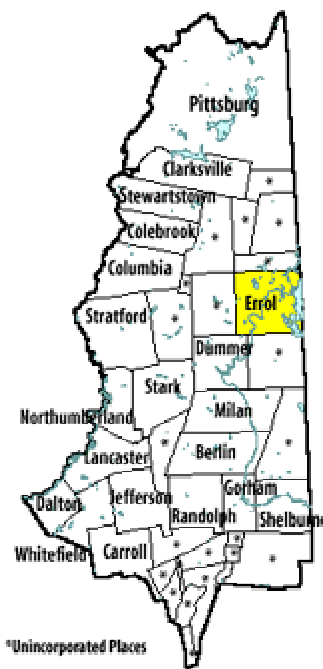
Population, Year of the First Census Taken: 38 residents in 1810

Population Trends: Population in Errol had the sixth smallest numeric growth over 50 years, a total change of 74, from 224 in 1950 to 298 in 2000. The largest decennial percent change was 57 percent between 1970 and 1980. The 2008 Census estimate for Errol was 281 residents, which ranked 228th among New Hampshire's incorporated cities and towns, the seventh smallest community.



Population Density and Land Area, 2008

(NH Office of Energy & Planning): 4.6 persons per square mile of land area, tied for fifth lowest among the cities and towns. Errol contains 60.8 square miles of land area and 8.6 square miles of inland water area.



Coos County

MUNICIPAL SERVICES

Type of Government	Selectmen
Budget: Municipal Appropriations, 2009	\$443,264
Budget: School Appropriations,	not available
Zoning Ordinance	No Board
Master Plan	1996
Capital Improvement Plan	No
Industrial Plans Reviewed By	

Boards and Commissions

Elected: **Selectmen; Planning; Library; Trust Funds; Zoning**

Appointed: **Conservation**

Public Library **Errol Public**

EMERGENCY SERVICES

Police Department	Part-time
Fire Department	Volunteer
Town Fire Insurance Rating	9/10
Emergency Medical Service	Volunteer

Nearest Hospital(s)	Distance	Staffed Beds
Upper Connecticut Valley, Colebrook	23 miles	16
Androscoggin Valley, Berlin	28 miles	25

UTILITIES

Electric Supplier	PSNH
Natural Gas Supplier	None
Water Supplier	Errol Water Works

Sanitation	Private septic & municipal
Municipal Wastewater Treatment Plant	No
Solid Waste Disposal	
Curbside Trash Pickup	none
Pay-As-You-Throw Program	No
Recycling Program	none

Telephone Company	Fairpoint
Cellular Telephone Access	No
Cable Television Access	No
Public Access Television Station	No
High Speed Internet Service:	
Business	unknown
Residential	unknown

PROPERTY TAXES (NH Dept. of Revenue Administration)

2008 Total Tax Rate (per \$1000 of value)	\$9.05
2008 Equalization Ratio	100.0
2008 Full Value Tax Rate (per \$1000 of value)	\$8.64
2008 Percent of Local Assessed Valuation by Property Type	
Residential Land and Buildings	80.6%
Commercial Land and Buildings	7.1%
Public Utilities, Current Use, and Other	12.3%

HOUSING SUPPLY (NH Office of Energy and Planning)

2008 Total Housing Units	501
2008 Single-Family Units	421
Residential Permits, Net Change of Units	4
2008 Multi-Family Units	31
Residential Permits, Net Change of Units	0
2008 Manufactured Housing Units	49

DEMOGRAPHICS

(US Census Bureau)

Total Population	Community	County
2008	281	31,971
2000	298	33,156
1990	292	34,879
1980	313	35,014
1970	199	34,189

Census 2000 Demographics

Population by Gender

Male	155	Female	143
------	------------	--------	------------

Population by Age Group

Under age 5	9
Age 5 to 19	44
Age 20 to 34	33
Age 35 to 54	98
Age 55 to 64	62
Age 65 and over	52
Median Age	47.2 years

Educational Attainment, population 25 years and over

High school graduate or higher	78.5%
Bachelor's degree or higher	8.5%

ANNUAL INCOME, 1999

(US Census Bureau)

Per capita income	\$22,440
Median 4-person family income	\$47,500
Median household income	\$35,625

Median Earnings, full-time, year-round workers

Male	\$37,250
Female	\$20,250

Families below the poverty level **9.8%**

LABOR FORCE

(NHES - ELMI)

Annual Average	1998	2008
Civilian labor force	190	162
Employed	171	152
Unemployed	19	10
Unemployment rate	10.0%	6.2%

EMPLOYMENT & WAGES

(NHES - ELMI)

Annual Average Covered Employment	1998	2008
Goods Producing Industries		
Average Employment	n	n
Average Weekly Wage	n	n
Service Providing Industries		
Average Employment	n	n
Average Weekly Wage	n	n
Total Private Industry		
Average Employment	90	93
Average Weekly Wage	\$419	\$593
Government (Federal, State, and Local)		
Average Employment	29	34
Average Weekly Wage	\$284	\$566
Total, Private Industry plus Government		
Average Employment	119	127
Average Weekly Wage	\$386	\$586

n = indicates that data does not meet disclosure standards

EDUCATION AND CHILD CARE

Schools students attend: **Errol operates grades K-8; grades 9-12 are tuitioned to Berlin or Colebrook** District: **SAU 20**
 Career Technology Center(s): **Berlin High School** Region: **02**

Educational Facilities	Elementary	Middle/Junior High	High School	Private/Parochial
Number of Schools	1			
Grade Levels	1-8			
Total Enrollment	17			

NH Licensed Child Care Facilities, 2009: Total Facilities: **0** Total Capacity: **0**

Nearest Community/Technical College: **White Mountains**

Nearest Colleges or Universities: **Granite State College-Berlin**

LARGEST BUSINESSES	PRODUCT/SERVICE	EMPLOYEES	ESTABLISHED
J M L Trucking & Excavating	Construction & excavating	30	
L.L. Cote	Sporting goods, hardware, & snowmobile retailer	24	
Northern Exposure Restaurant	Restaurant	15	
Great North Woods	Convenience store, gas	5	
Eame's Garage	Auto repair	4	
Errol General Store	Convenience store, gas	4	
B Hall & Sons	Logging	3	
Bear Country Powersports	Parts & service	3	
R Sweatt & Sons	Trucking	2	
Lewis Oil	Fuel delivery	1	

TRANSPORTATION *(distances estimated from city/town hall)*

Road Access US Routes
 State Routes **16, 26**
 Nearest Interstate, Exit **I-91 (VT), Exit 28; I-93, Exit 35**
 Distance **71 miles; 74 miles**

Railroad **No**
 Public Transportation **No**

Nearest Public Use Airport, General Aviation
Errol Airport Runway **3,680 ft. gravel**
 Lighted? **No** Navigation Aids? **No**

Nearest Airport with Scheduled Service
Portland (ME) International Jetport Distance **107 miles**
 Number of Passenger Airlines Serving Airport **6**

Driving distance to select cities:
 Manchester, NH **156 miles**
 Portland, Maine **106 miles**
 Boston, Mass. **200 miles**
 New York City, NY **406 miles**
 Montreal, Quebec **152 miles**

COMMUTING TO WORK *(US Census Bureau)*

Workers 16 years and over
 Drove alone, car/truck/van **81.4%**
 Carpooled, car/truck/van **5.0%**
 Public transportation **0.0%**
 Walked **3.7%**
 Other means **5.6%**
 Worked at home **4.3%**
 Mean Travel Time to Work **34.3 minutes**

Percent of Working Residents:
 Working in community of residence **35%**
 Commuting to another NH community **60%**
 Commuting out-of-state **6%**

RECREATION, ATTRACTIONS, AND EVENTS

Municipal Parks
 YMCA/YWCA
 Boys Club/Girls Club
 Golf Courses
 Swimming: Indoor Facility
 Swimming: Outdoor Facility
 Tennis Courts: Indoor Facility
X Tennis Courts: Outdoor Facility
 Ice Skating Rink: Indoor Facility
 Bowling Facilities
 Museums
 Cinemas
 Performing Arts Facilities
X Tourist Attractions
X Youth Organizations (i.e., Scouts, 4-H)
 Youth Sports: Baseball
 Youth Sports: Soccer
 Youth Sports: Football
 Youth Sports: Basketball
 Youth Sports: Hockey
X Campgrounds
X Fishing/Hunting
X Boating/Marinas
X Snowmobile Trails
 Bicycle Trails
X Cross Country Skiing
X Beach or Waterfront Recreation Area
X Overnight or Day Camps

Nearest Ski Area(s): **Balsams Wilderness**

Other: **Androscoggin River; Lake Umbagog**