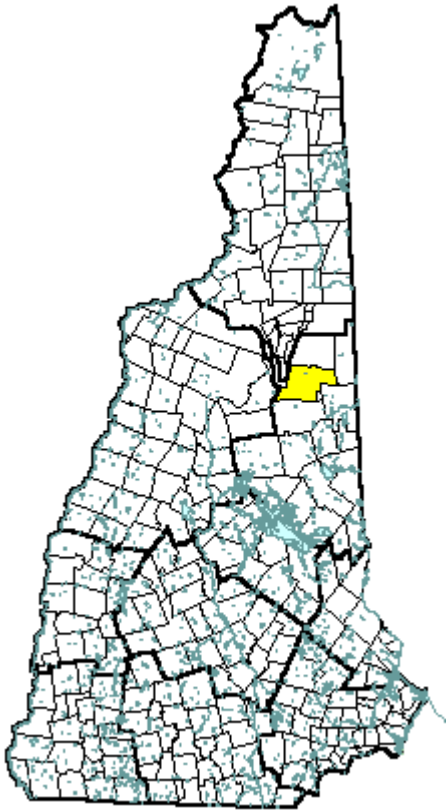


Bartlett, NH



Community Contact

Town of Bartlett
Board of Selectmen
 RFD 1, Box 49, Town Hall Road
 Intervale, NH 03845

Telephone
 Fax
 E-mail
 Web Site

(603) 356-2950
 not available
 not available
www.bartlettnh.org

Municipal Office Hours

Selectmen: Monday through Thursday, 8 am - 1 pm; Town Clerk/Tax Collector: Monday, Tuesday, Wednesday, Friday, 8 am - 4 pm, and Saturday, 8 am - 11 am, closed Thursday and Sunday

County

Carroll

Labor Market Area

Conway NH-ME LMA, NH Portion

Tourism Region

White Mountains

Planning Commission

North Country Council

Regional Development

Mount Washington Valley Economic Council

Election Districts

US Congress
 Executive Council
 State Senate
 State Representative

District 1
District 1
District 1
Carroll County District 1

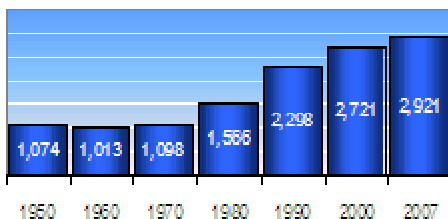
Incorporated: 1790

Origin: Bartlett was named in 1790 to honor Dr. Josiah Bartlett of Kingston, the first chief executive to bear the name governor, a representative to the Continental Congress, and one of three signers of the Declaration of Independence from New Hampshire. Dr. Bartlett was second to sign the Declaration, placing his signature directly underneath the well-known signature of John Hancock. Dr. Bartlett founded the New Hampshire Medical Society in 1791.

Villages and Place Names: Glen, Lower Bartlett, Intervale, Kearsarge

Population, Year of the First Census Taken: 248 residents in 1790

Population Trends: Population change for Bartlett totaled 1,647 over 50 years, from 1,074 in 1950 to 2,721 in 2000. The largest decennial percent change was a 47 percent increase between 1980 and 1990, following a 43 percent increase over the previous decade. The 2007 Census estimate for Bartlett was 2,921 residents, which ranked 109th among New Hampshire's incorporated cities and towns.

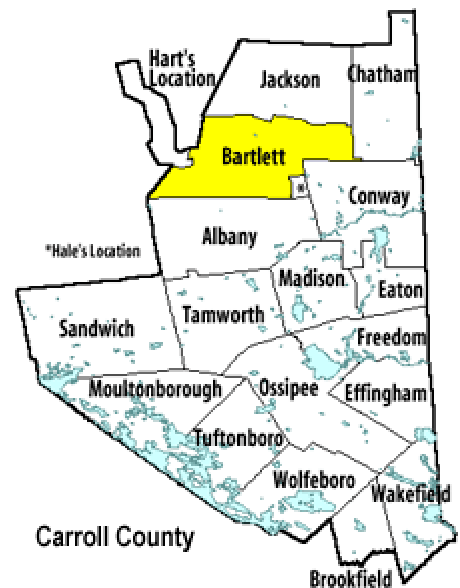


Population Density and Land Area (NH

Office of Energy & Planning): 39.3 persons

per square mile of land area. Bartlett contains

74.8 square miles of land area and 0 square miles of inland water area.



MUNICIPAL SERVICES

Type of Government	Selectmen
Budget: Municipal Appropriations, 2006	\$2,238,153
Budget: School Appropriations, 2006	\$7,690,287
Zoning Ordinance	1985/06
Master Plan	2007
Capital Improvement Plan	No
Industrial Plans Reviewed By	Planning Board

Boards and Commissions

Elected:	Selectmen; Planning; Library
Appointed:	Conservation; Zoning

Public Library **Bartlett Public****EMERGENCY SERVICES**

Police Department	Full-time
Fire Department	Full-time & volunteer
Town Fire Insurance Rating	6/9
Emergency Medical Service	Volunteer
Nearest Hospital(s)	Distance Staffed Beds
Memorial Hospital, North Conway	5 miles 25

UTILITIES

Electric Supplier	NH Electric Coop
Natural Gas Supplier	None
Water Supplier	Bartlett Village/Lower Bartlett Water; N. Conway Water
Sanitation	Private septic
Municipal Wastewater Treatment Plant	No
Solid Waste Disposal	
Curbside Trash Pickup	Private
Pay-As-You-Throw Program	No
Recycling Program	Mandatory
Telephone Company	Fairpoint
Cellular Telephone Access	Yes
Cable Television Access	Yes
Public Access Television Station	No
High Speed Internet Service:	Business Residential
	Yes Yes

PROPERTY TAXES *(NH Dept. of Revenue Administration)*

2007 Total Tax Rate (per \$1000 of value)	\$7.19
2007 Equalization Ratio	100
2007 Full Value Tax Rate (per \$1000 of value)	\$7.16
2007 Percent of Local Assessed Valuation by Property Type	
Residential Land and Buildings	90.1%
Commercial Land and Buildings	9.3%
Public Utilities, Current Use, and Other	0.7%

HOUSING SUPPLY *(NH Office of Energy and Planning)*

2007 Total Housing Units	4,016
2007 Single-Family Units	2,150
Residential Permits, Net Change of Units	23
2007 Multi-Family Units	1,803
Residential Permits, Net Change of Units	0
2007 Manufactured Housing Units	64

DEMOGRAPHICS *(US Census Bureau)*

Total Population	Community	County
2007	2,921	47,380
2000	2,721	43,918
1990	2,298	35,526
1980	1,566	27,929
1970	1,098	18,548

Census 2000 Demographics

Population by Gender			
Male	1,356	Female	1,349
Population by Age Group			
Under age 5			133
Age 5 to 19			510
Age 20 to 34			424
Age 35 to 54			934
Age 55 to 64			348
Age 65 and over			356
Median Age			41.5 years

Educational Attainment, population 25 years and over

High school graduate or higher	88.4%
Bachelor's degree or higher	31.6%

ANNUAL INCOME, 1999 *(US Census Bureau)*

Per capita income	\$21,631
Median 4-person family income	\$43,203
Median household income	\$39,107
Median Earnings, full-time, year-round workers	
Male	\$30,387
Female	\$25,721
Families below the poverty level	6.2%

LABOR FORCE *(NHES - ELMI)*

Annual Average	1997	2007
Civilian labor force	1,479	1,740
Employed	1,429	1,687
Unemployed	50	53
Unemployment rate	3.4%	3.0%

EMPLOYMENT & WAGES *(NHES - ELMI)*

Annual Average Covered Employment	1997	2007
Goods Producing Industries		
Average Employment	65	144
Average Weekly Wage	\$520	\$674
Service Providing Industries		
Average Employment	1,043	1,013
Average Weekly Wage	\$250	\$354
Total Private Industry		
Average Employment	1,107	1,157
Average Weekly Wage	\$265	\$393
Government (Federal, State, and Local)		
Average Employment	102	136
Average Weekly Wage	\$474	\$547
Total, Private Industry plus Government		
Average Employment	1,209	1,293
Average Weekly Wage	\$283	\$410

n = indicates that data does not meet disclosure standards

EDUCATION AND CHILD CARE

Schools students attend: **Bartlett operates grades K-8; grades 9-12 are tuitioned to Conway** District: **SAU 9**
 Career Technology Center(s): **Kennett High School, Conway** Region: **06**

Educational Facilities	Elementary	Middle/Junior High	High School	Private/Parochial
Number of Schools	1			
Grade Levels	K 1-8			
Total Enrollment	312			

NH Licensed Child Care Facilities, 2008: Total Facilities: **2** Total Capacity: **33**

Nearest Community College: **White Mountains**
 Nearest Colleges or Universities: **Granite State College-Conway**

LARGEST BUSINESSES	PRODUCT/SERVICE	EMPLOYEES	ESTABLISHED
Mt. Attitash Lift Corporation	Ski area	360	1963
Morrell Corporation	Amusement park, museum	255	1954
Red Parka Pub	Restaurant	95	1973
Wooden Soldier	Toy manufacturing, sales, children's clothing	68	1993
Ragged Mountain Equipment Co.	Outdoor equipment sales, manufacturing	33	1990
Kearsarge Peg Co., Inc.	Hardwood tumbling media	10	1878

TRANSPORTATION (*distances estimated from city/town hall*)

Road Access	US Routes	302
	State Routes	16, 16A
Nearest Interstate, Exit	I-93, Exit 32 or 24	
Distance	46 miles; 56 miles	
Railroad	Conway Scenic	
Public Transportation	No	
Nearest Public Use Airport, General Aviation		
Eastern Slopes, Fryeburg ME	Runway	4,200 ft. asphalt
Lighted? Yes	Navigation Aids?	Yes
Nearest Airport with Scheduled Service		
Portland (ME) International Jetport	Distance	68 miles
Number of Passenger Airlines Serving Airport		7
Driving distance to select cities:		
Manchester, NH		99 miles
Portland, Maine		69 miles
Boston, Mass.		143 miles
New York City, NY		354 miles
Montreal, Quebec		212 miles

COMMUTING TO WORK (*US Census Bureau*)

Workers 16 years and over	
Drove alone, car/truck/van	83.6%
Carpooled, car/truck/van	4.5%
Public transportation	0.3%
Walked	5.6%
Other means	1.9%
Worked at home	4.1%
Mean Travel Time to Work	17.5 minutes
Percent of Working Residents:	
Working in community of residence	39%
Commuting to another NH community	57%
Commuting out-of-state	4%

RECREATION, ATTRACTIONS, AND EVENTS

X	Municipal Parks
	YMCA/YWCA
	Boys Club/Girls Club
X	Golf Courses
	Swimming: Indoor Facility
X	Swimming: Outdoor Facility
	Tennis Courts: Indoor Facility
	Tennis Courts: Outdoor Facility
	Ice Skating Rink: Indoor Facility
	Bowling Facilities
X	Museums
	Cinemas
	Performing Arts Facilities
X	Tourist Attractions
X	Youth Organizations (i.e., Scouts, 4-H)
X	Youth Sports: Baseball
X	Youth Sports: Soccer
X	Youth Sports: Football
X	Youth Sports: Basketball
X	Youth Sports: Hockey
X	Campgrounds
X	Fishing/Hunting
	Boating/Marinas
X	Snowmobile Trails
X	Bicycle Trails
X	Cross Country Skiing
X	Beach or Waterfront Recreation Area
	Overnight or Day Camps

Nearest Ski Area(s): **Attitash**

Other: **Storyland; Echo Lake State Park**