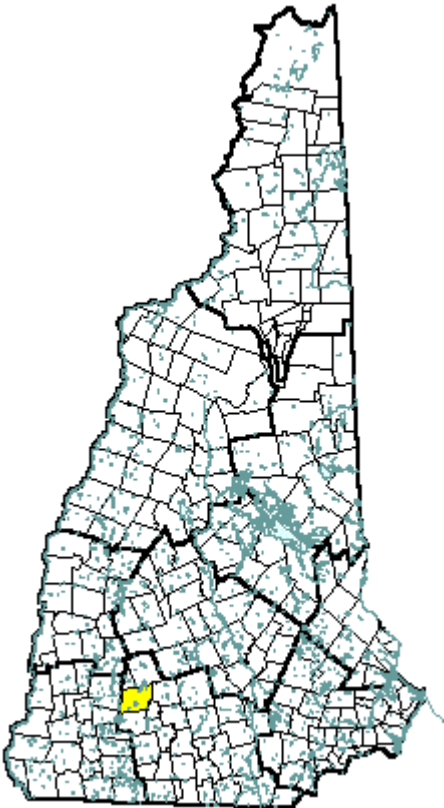


Antrim, NH



Community Contact

Town of Antrim

Neal A. Cass, Town Administrator
66 Main Street, PO Box 517
Antrim, NH 03440

Telephone
Fax
E-mail
Web Site

(603) 588-6785
(603) 588-2969
antrimbiz@tds.net
www.antrimnh.org/pages/index

Municipal Office Hours

Monday through Thursday, 8 am - 4 pm; Town Clerk:
Monday, 8 am - 12 noon, and 6 pm - 8 pm, Wednesday,
8 am - 12 noon, Thursday, 8 am - 12 noon, and 1 pm - 4 pm

County
Labor Market Area
Tourism Region
Planning Commission
Regional Development

Hillsborough
Peterborough NH LMA
Monadnock
Southwest Region
Monadnock Economic Development Corp.

Election Districts

US Congress
Executive Council
State Senate
State Representative

District 2
District 2
District 7
Hillsborough County District 1

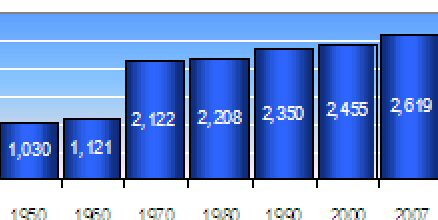
Incorporated: 1777

Origin: Though settled prior to the Revolution, this community was not incorporated as Antrim until 1777. It was originally part of the Society Land, or Cumberland, named for the Duke of Cumberland, who was King George II's son and commander of English troops in the war with France. This large tract of land adjacent to Mount Monadnock had been set aside by the Portsmouth Proprietors for private estates. The land was later purchased by Philip Riley, who named the town for County Antrim in Ireland, his native home. Nathaniel Hawthorne College was established in Antrim in 1962; the school closed in 1988.

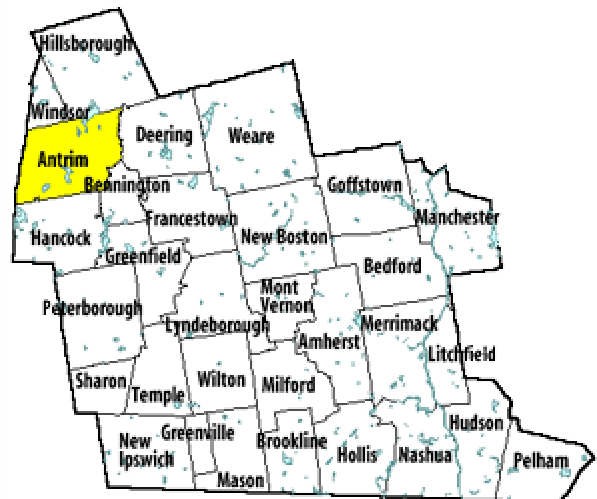
Villages and Place Names: Antrim Center, Clinton Village, Loverens Mill, North Branch

Population, Year of the First Census Taken: 528 residents in 1790

Population Trends: Population change for Antrim totaled 1,425 over 50 years, from 1,030 in 1950 to 2,455 in 2000. The largest decennial percent change was an 89 percent increase between 1960 and 1970; the other four decades in this period had population increases under ten percent. The 2007 Census estimate for Antrim was 2,619 residents, which ranked 113th among New Hampshire's incorporated cities and towns.



Population Density and Land Area (NH Office of Energy & Planning): 73.6 persons per square mile of land area. Antrim contains 35.7 square miles of land area and 0.8 square miles of inland water area.



Hillsborough County

Economic & Labor Market Information Bureau, NH Employment Security, 2008. Community Response Received 09/17/08

All information regarding the communities is from sources deemed reliable and is submitted subject to errors, omissions, modifications, and withdrawals without notice. No warranty or representation is made as to the accuracy of the information contained herein. Specific questions regarding individual cities and towns should be directed to the community contact.

MUNICIPAL SERVICES

Type of Government	Selectmen
Budget: Municipal Appropriations, 2006	\$2,649,450
Budget: School Appropriations, 2006	\$2,205,153
Zoning Ordinance	1974/07
Master Plan	2003
Capital Improvement Plan	Yes
Industrial Plans Reviewed By	Planning Board

Boards and Commissions

Elected:	Selectmen; Planning; Library
Appointed:	Conservation

Public Library **James A. Tuttle****EMERGENCY SERVICES**

Police Department	Full-time	
Fire Department	On call	
Town Fire Insurance Rating	6/9	
Emergency Medical Service	Volunteer	
Nearest Hospital(s)	Distance	Staffed Beds
Monadnock Community, Peterborough	12 miles	25

UTILITIES

Electric Supplier	PSNH
Natural Gas Supplier	None
Water Supplier	Antrim Water Department
Sanitation	Municipal
Municipal Wastewater Treatment Plant	Yes
Solid Waste Disposal	none
Curbside Trash Pickup	none
Pay-As-You-Throw Program	No
Recycling Program	Mandatory
Telephone Company	TDS Telecom
Cellular Telephone Access	Yes
Cable Television Access	Yes
Public Access Television Station	No
High Speed Internet Service:	Yes
Business	Yes
Residential	Yes

PROPERTY TAXES (NH Dept. of Revenue Administration)

2007 Total Tax Rate (per \$1000 of value)	\$20.49
2007 Equalization Ratio	84.9
2007 Full Value Tax Rate (per \$1000 of value)	\$16.80
2007 Percent of Local Assessed Valuation by Property Type	
Residential Land and Buildings	91.8%
Commercial Land and Buildings	6.3%
Public Utilities, Current Use, and Other	2.0%

HOUSING SUPPLY (NH Office of Energy and Planning)

2007 Total Housing Units	1,302
2007 Single-Family Units	994
Residential Permits, Net Change of Units	11
2007 Multi-Family Units	247
Residential Permits, Net Change of Units	0
2007 Manufactured Housing Units	61

DEMOGRAPHICS

(US Census Bureau)

Total Population	Community	County
2007	2,619	402,302
2000	2,455	382,384
1990	2,350	336,549
1980	2,208	276,608
1970	2,122	223,941

Census 2000 Demographics

Population by Gender			
Male	1,215	Female	1,234
Population by Age Group			
Under age 5			141
Age 5 to 19			625
Age 20 to 34			352
Age 35 to 54			819
Age 55 to 64			242
Age 65 and over			270
Median Age			37.4 years

Educational Attainment, population 25 years and over

High school graduate or higher	84.9%
Bachelor's degree or higher	23.3%

ANNUAL INCOME, 1999

(US Census Bureau)

Per capita income	\$18,978
Median 4-person family income	\$50,650
Median household income	\$45,677
Median Earnings, full-time, year-round workers	
Male	\$36,033
Female	\$24,312
Families below the poverty level	8.3%

LABOR FORCE

(NHES - ELMI)

Annual Average	1997	2007
Civilian labor force	1,256	1,276
Employed	1,223	1,233
Unemployed	33	43
Unemployment rate	2.6%	3.4%

EMPLOYMENT & WAGES

(NHES - ELMI)

Annual Average Covered Employment	1997	2007
Goods Producing Industries		
Average Employment	24	65
Average Weekly Wage	\$339	\$664
Service Providing Industries		
Average Employment	311	308
Average Weekly Wage	\$324	\$439
Total Private Industry		
Average Employment	335	373
Average Weekly Wage	\$325	\$479
Government (Federal, State, and Local)		
Average Employment	31	62
Average Weekly Wage	\$466	\$613
Total, Private Industry plus Government		
Average Employment	366	435
Average Weekly Wage	\$337	\$498

n = indicates that data does not meet disclosure standards

EDUCATION AND CHILD CARE

Schools students attend:	Grades K-12 are part of Contoocook Valley Cooperative (Antrim, Bennington, Dublin, Frankestown, Greenfield, Hancock, Peterborough, Sharon, Temple)	District: SAU 1		
Career Technology Center(s):	Region 14 Applied Technology Center, Peterborough	Region: 14		
Educational Facilities	Elementary	Middle/Junior High	High School	Private/Parochial
Number of Schools	1	1		1
Grade Levels	P K 1-4	5-8		5-12
Total Enrollment	146	363		11
NH Licensed Child Care Facilities, 2008:	Total Facilities: 2	Total Capacity: 33		
Nearest Community College:	Manchester; Nashua			
Nearest Colleges or Universities:	New England			

LARGEST BUSINESSES	PRODUCT/SERVICE	EMPLOYEES	ESTABLISHED
Frameworks	Manufacturer of automotive lighting	70	1999
Brailsford	Manufacturer of electric meters	25	2002
Town of Antrim	Municipal services	22	1777
Landsite Corp	Construction	12	1997
Antrim Marketplace	Convenience store	10	2003
Edmunds Hardware	Hardware	9	1955
Antrim Lumber	Lumber sales	8	1960
MCE Catalog Ventures	Internet marketing	6	1995
Ocean National Bank	Banking services	6	1990

TRANSPORTATION *(distances estimated from city/town hall)*

Road Access	US Routes	202
	State Routes	9, 31, 123
Nearest Interstate, Exit		I-89, Exit 5
	Distance	21 miles
Railroad		No
Public Transportation		No
Nearest Public Use Airport, General Aviation		
Hawthorne-Feather, Antrim	Runway	3,260 ft. asphalt
Lighted? Yes	Navigation Aids?	No
Nearest Airport with Scheduled Service		
Manchester-Boston Regional	Distance	32 miles
Number of Passenger Airlines Serving Airport		8
Driving distance to select cities:		
Manchester, NH		31 miles
Portland, Maine		130 miles
Boston, Mass.		85 miles
New York City, NY		246 miles
Montreal, Quebec		257 miles

COMMUTING TO WORK *(US Census Bureau)*

Workers 16 years and over	
Drove alone, car/truck/van	80.2%
Carpooled, car/truck/van	8.4%
Public transportation	1.8%
Walked	3.6%
Other means	0.0%
Worked at home	6.0%
Mean Travel Time to Work	28.5 minutes
Percent of Working Residents:	
Working in community of residence	25%
Commuting to another NH community	71%
Commuting out-of-state	4%

RECREATION, ATTRACTIONS, AND EVENTS

X	Municipal Parks
	YMCA/YWCA
	Boys Club/Girls Club
	Golf Courses
	Swimming: Indoor Facility
X	Swimming: Outdoor Facility
	Tennis Courts: Indoor Facility
X	Tennis Courts: Outdoor Facility
	Ice Skating Rink: Indoor Facility
	Bowling Facilities
	Museums
	Cinemas
	Performing Arts Facilities
	Tourist Attractions
X	Youth Organizations (i.e., Scouts, 4-H)
X	Youth Sports: Baseball
X	Youth Sports: Soccer
	Youth Sports: Football
	Youth Sports: Basketball
	Youth Sports: Hockey
	Campgrounds
X	Fishing/Hunting
X	Boating/Marinas
X	Snowmobile Trails
X	Bicycle Trails
X	Cross Country Skiing
X	Beach or Waterfront Recreation Area
	Overnight or Day Camps
	Nearest Ski Area(s): Crotched Mountain
	Other: Willard Pond Sanctuary