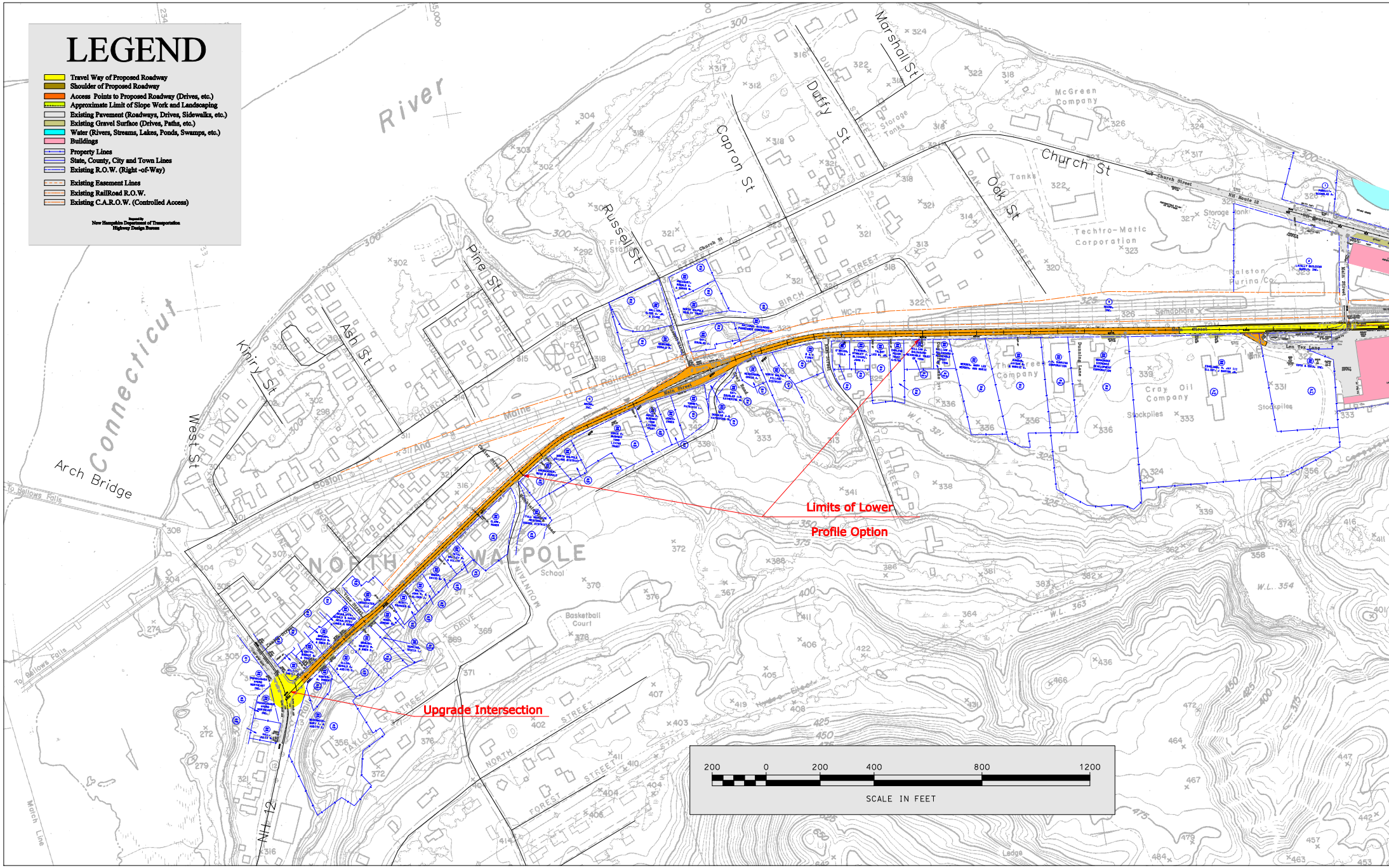
LEGEND
Travel Way of Proposed Roadway
Shoulder of Proposed Roadway
Access Points to Proposed Roadway (Drives, etc.)
Approximate Limit of Slope Work and Landscaping
Existing Pavement (Roadways, Drives, Sidewalks, etc.)
Existing Gravel Surface (Drives, Paths, etc.)
Water (Rivers, Streams, Lakes, Ponds, Swamps, etc.)
Buildings
Property Lines
State, County, City and Town Lines
Existing R.O.W. (Right -of-Way)
Existing Easement Lines
Existing RailRoad R.O.W.
Existing C.A.R.O.W. (Controlled Access)
Prepared By
New Hampshire Department of Transportation
Highway Design Bureau
Connecticut River
Arch Bridge
To Bellows Falls
West St
Kiniry St
Ash St
Pine St
Russell St
Capron St
Duffy St
Marshall St
Oak St
Church St
Church Street
Birch Street
Main Street
Boston And Maine Railroad
NH Route 12
NH 12
NORTH WALPOLE
School
Basketball Court
McGreen Company
Techtro-Matic Corporation
Ralston Purina Co.
Cray Oil Company
Stockpiles
Storage Tanks
Tanks
Semaphore
Len Tex Lane
Limits of Lower Profile Option
Upgrade Intersection
Match Line
200 0 200 400 800 1200
SCALE IN FEET

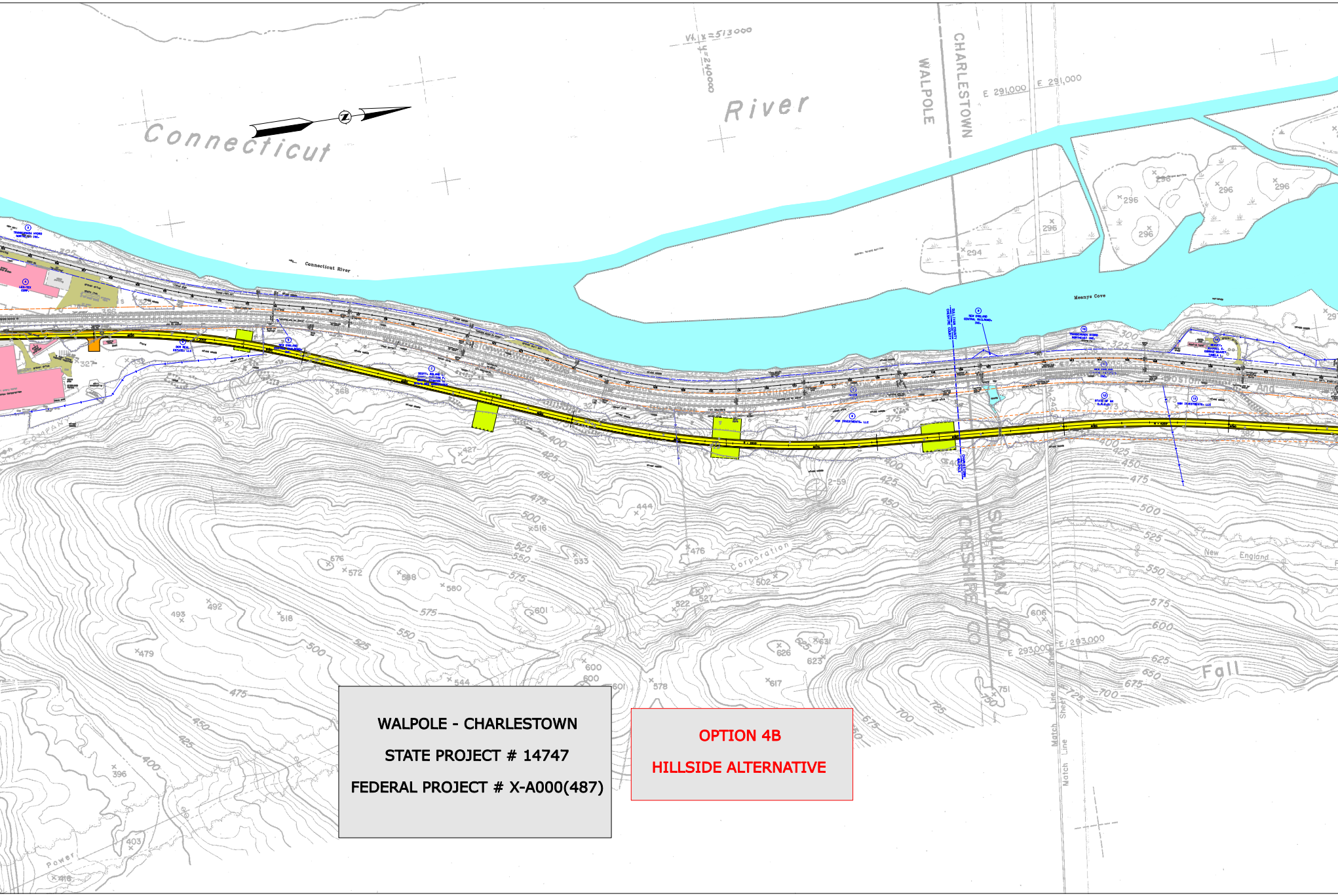
Connecticut
River
Connecticut River
WALPOLE
CHARLESTOWN
E 291,000
E 291,000
Meanys Cove
CHESHIRE CO
SULLIVAN CO
Corporation
New England
Boston
Fall
Power
Match Line
E 293,000
E 293,000
296
294
2-59

WALPOLE - CHARLESTOWN

STATE PROJECT # 14747

FEDERAL PROJECT # X-A000(487)

OPTION 4B

HILLSIDE ALTERNATIVE

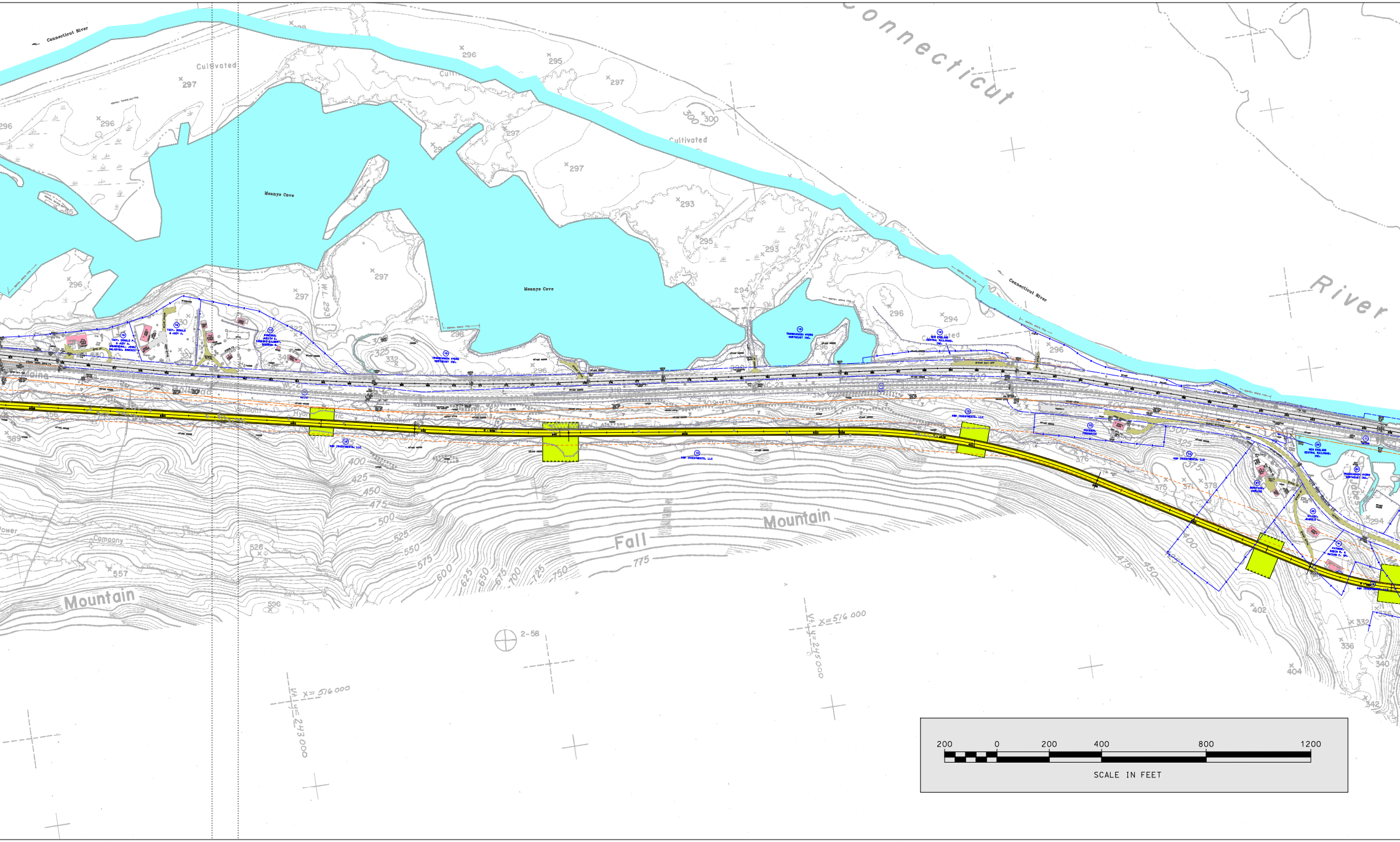
Connecticut River
Connecticut
River
Meanys Cove
Meanys Cove
Cultivated
Cultivated
Fall
Mountain
Mountain
Power
Company
W.L. 293
TRANSCANADA HYDRO NORTHEAST INC.
NEW ENGLAND CENTRAL RAILROAD, INC.
NSH INVESTMENTS, LLC
2-58
X=516 000
Y=243 000
X=516 000
Y=245 000
200
0
200
400
800
1200
SCALE IN FEET

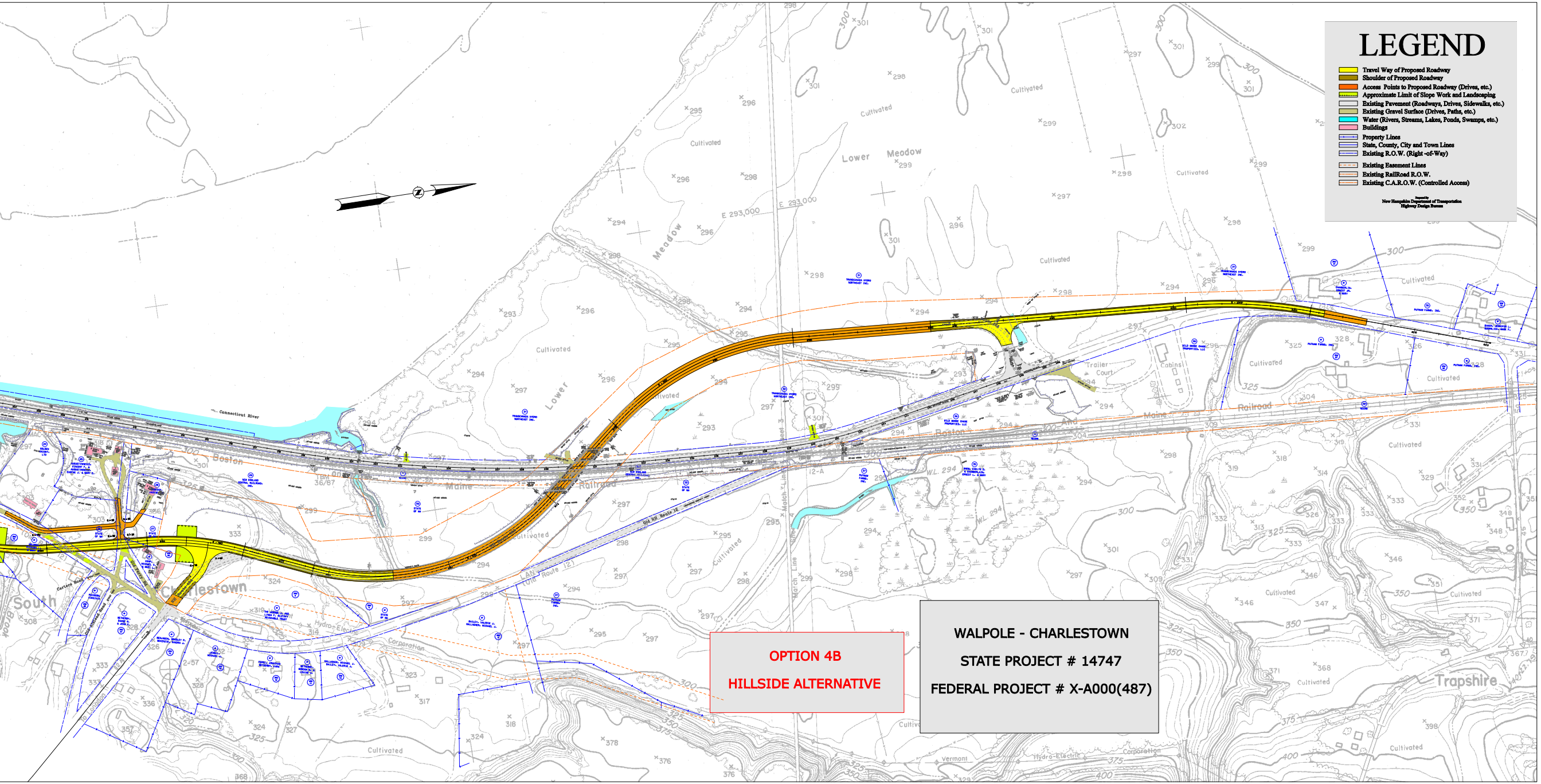
Connecticut River
Lower Meadow
Meadow
Lower
Cultivated
Boston and Maine Railroad
Charlestown
South
Trailer Court
Cabins
Old NH Route 12
Hydro-Electric Corporation
Trapshire
Vermont
E 293,000
300
325
350
375
400

LEGEND

🟨	Travel Way of Proposed Roadway
🟫	Shoulder of Proposed Roadway
🟧	Access Points to Proposed Roadway (Drives, etc.)
🟩	Approximate Limit of Slope Work and Landscaping
⬜	Existing Pavement (Roadways, Drives, Sidewalks, etc.)
▨	Existing Gravel Surface (Drives, Paths, etc.)
🟦	Water (Rivers, Streams, Lakes, Ponds, Swamps, etc.)
🟥	Buildings
─•─	Property Lines
──	State, County, City and Town Lines
─ ─	Existing R.O.W. (Right -of-Way)
- - -	Existing Easement Lines
─ ─	Existing RailRoad R.O.W.
─ ─	Existing C.A.R.O.W. (Controlled Access)

Prepared By
New Hampshire Department of Transportation
Highway Design Bureau

OPTION 4B
HILLSIDE ALTERNATIVE

WALPOLE - CHARLESTOWN
STATE PROJECT # 14747
FEDERAL PROJECT # X-A000(487)