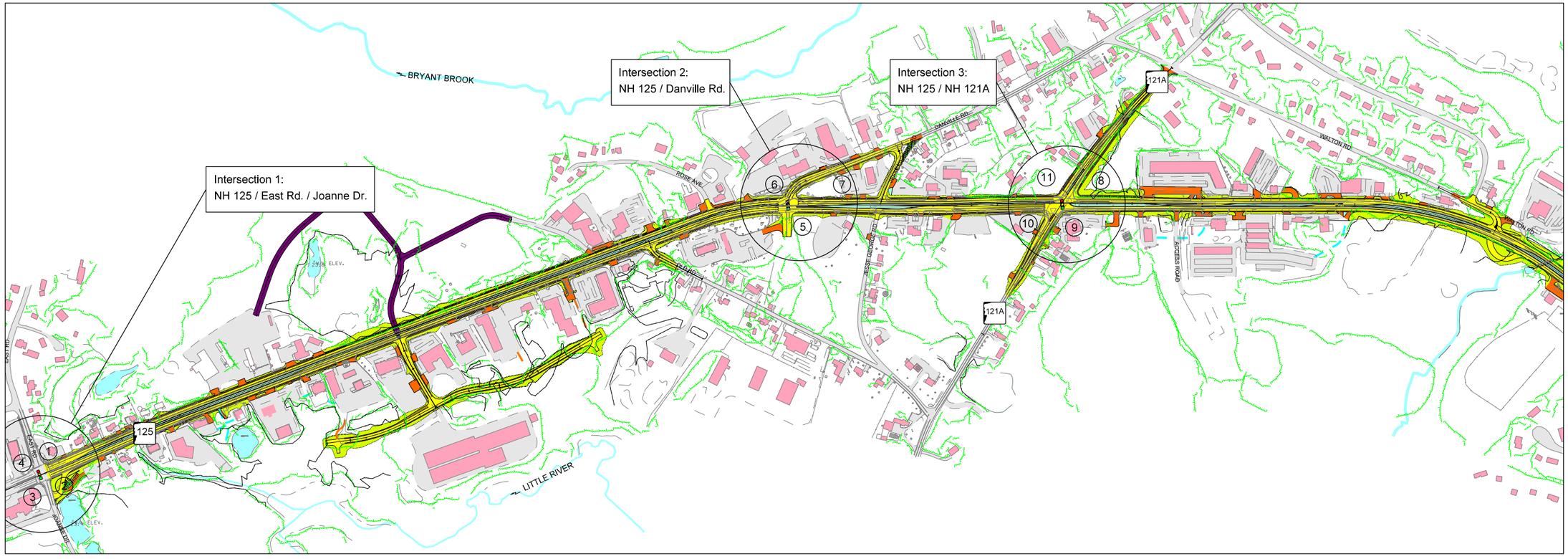

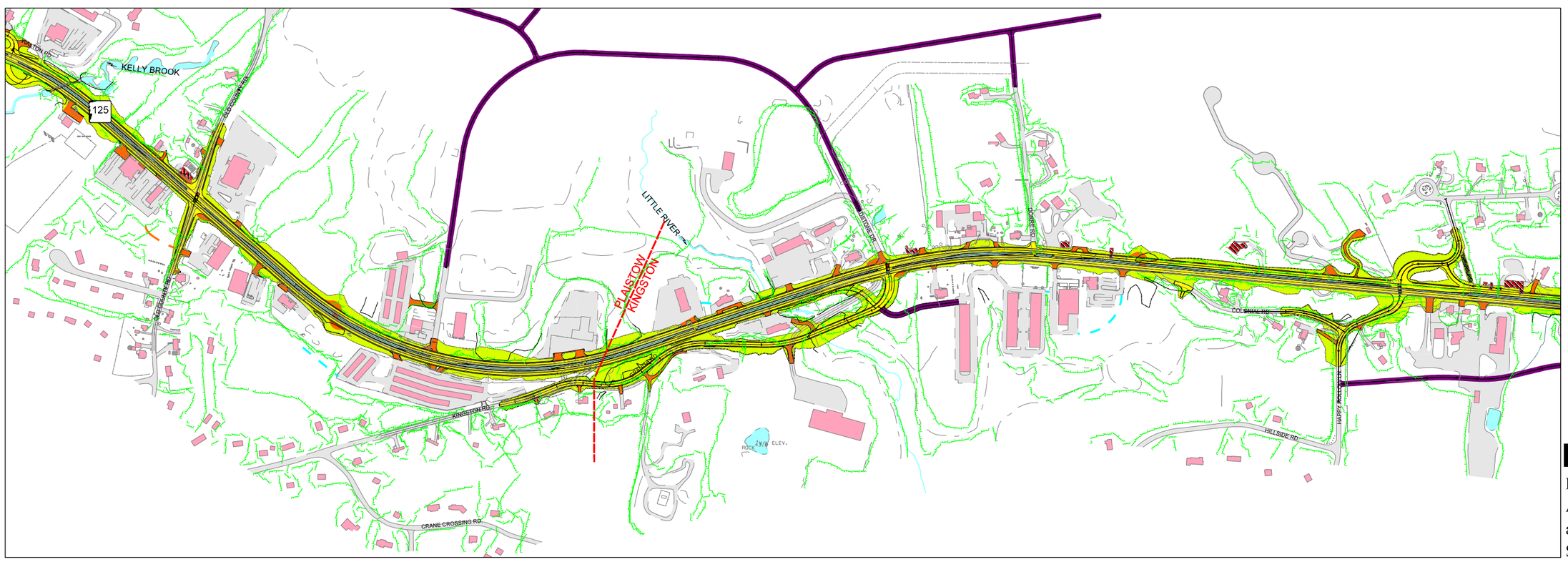

New Hampshire DOT
Department of Transportation

Legend:

- Travel Way of Proposed Roadway
- Shoulder of Proposed Roadway
- Proposed Roadway Traffic Islands
- Proposed Sidewalk
- Access Points to Proposed Roadway
- Approximate Limit of Slope Work
- Conceptual Future Connector Roads
- Existing Pavement
- Existing Tree and/or Brush Line
- Water (Stream, Rivers, etc.)
- Buildings
- Buildings To Be Removed
- State, County, City and Town Lines
- (#) Receptor Location

N

0 100 200 Meters

Vanasse Hangen Brustlin, Inc.

Figure 4.10-1
Air Quality Intersections
and Receptor Locations
Sheet 1 of 2

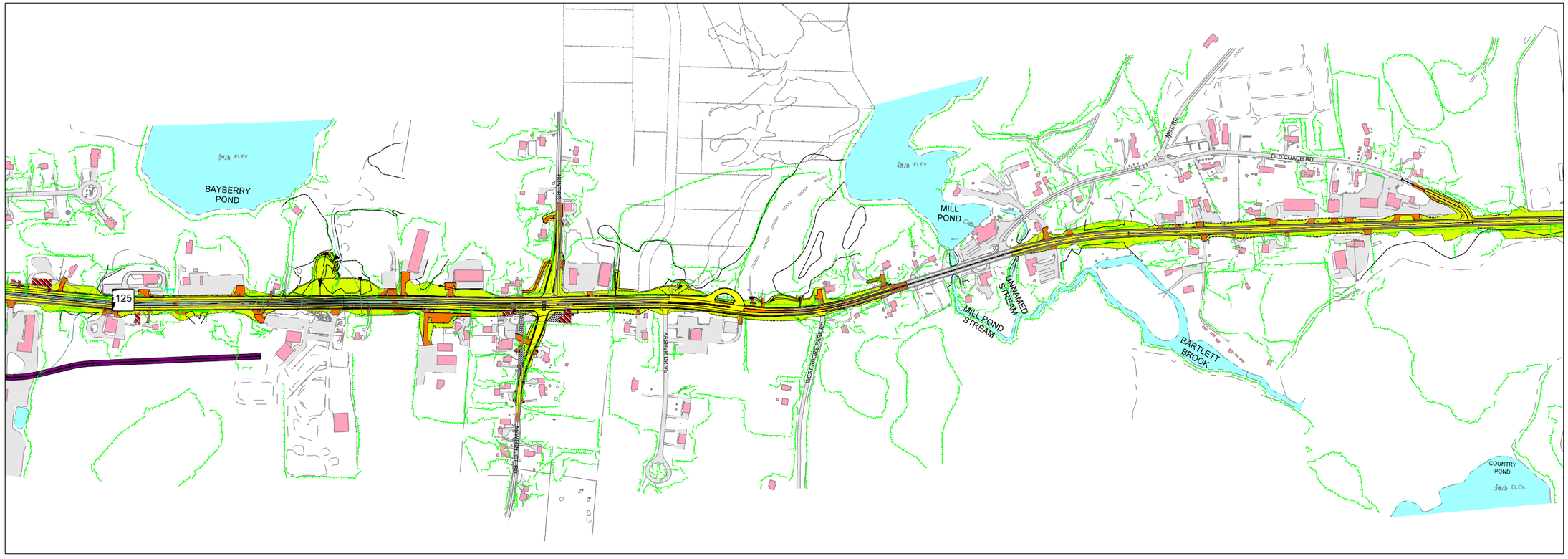

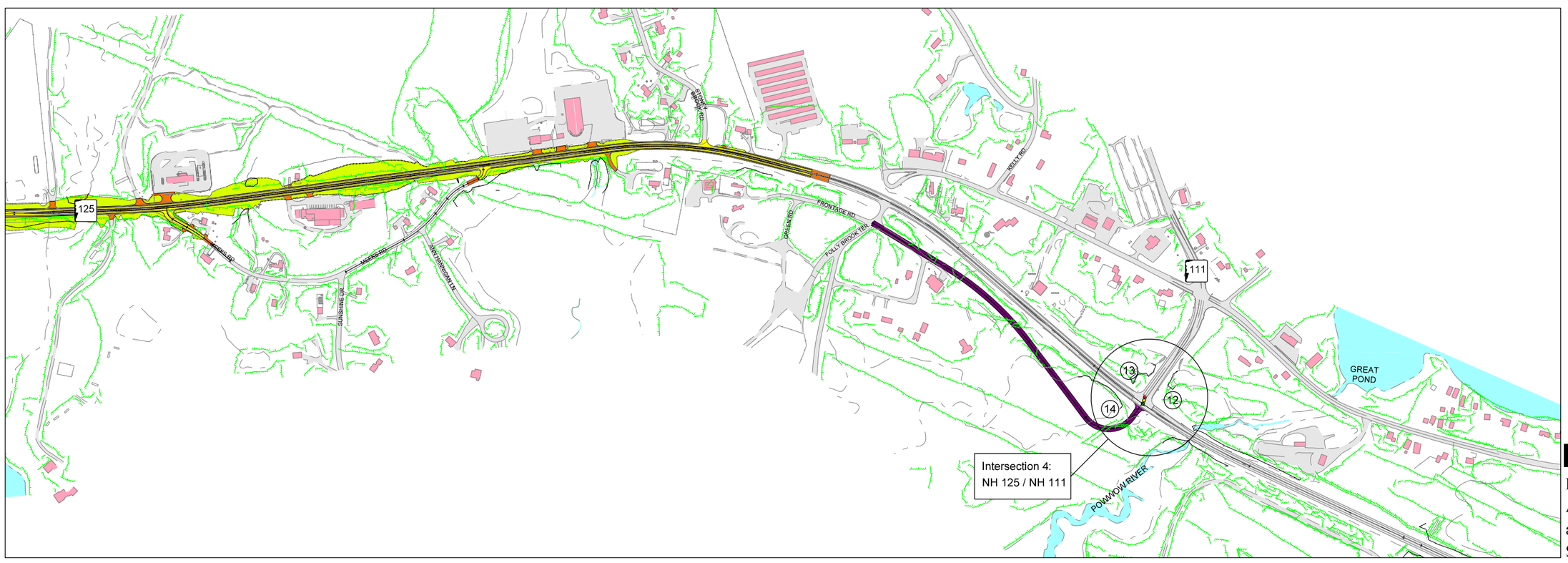

New Hampshire DOT
Department of Transportation

Legend:

- Travel Way of Proposed Roadway
- Shoulder of Proposed Roadway
- Proposed Roadway Traffic Islands
- Proposed Sidewalk
- Access Points to Proposed Roadway
- Approximate Limit of Slope Work
- Conceptual Future Connector Roads
- Existing Pavement
- Existing Tree and/or Brush Line
- Water (Stream, Rivers, etc.)
- Buildings
- Buildings To Be Removed
- State, County, City and Town Lines
- (#) Receptor Location

N

0 100 200 Meters

Vanasse Hangen Brustlin, Inc.

Figure 4.10-1
Air Quality Intersections
and Receptor Locations
Sheet 2 of 2

Date Created: 9/29/2005 j:\51272\cad\te\ea_draft\fig041001b.dgn