Photo Log
Index

THE STATE-OWNED NORTHERN RAILROAD CORRIDOR FROM CONCORD TO WHITE RIVER JCT, VT

RAILROAD VALUATION SHEET INDEX:

TOWN	VALUATION SHEETS	NOTES
CONCORD:	V32.1/SL1 – V32.1/7	
BOSCAWEN:	V32.1/7 – V32.1/15	
FRANKLIN:	V32.1/15 – V32.1/22	
ANDOVER:	V32.1/22 – V32.1/34	
WILMOT:	V32.1/34 – V32.1/35	
DANBURY:	V32.1/35 – V32.1/42	
GRAFTON:	V32.1/42 – V32.1/50	
ORANGE:	V32.1/50 – V32.1/52	
CANAAN:	V32.1/52 – V32.1/58	
ENFIELD:	V32.1/58 – V32.1/61	
LEBANON:	V32.1/61 – V32.1/70	
WHITE RIVER JCT, VT:	V32.1/70 – V32.1/71	including V32.1/71A-B

Photo Log
Page 1

Parcel No	Custodians No	Kind of Instrument	Date of Instrument	Grantor	Grantee	Recorded Merrimack County Book Page Date	Remarks
1	N. 1	C. Award	Nov 14 1845	Abel Hutchins	N R R	Sec of State June 17 1846	1-31.
"	N.D B 1-1	Rec & Rel	May 11 1846	"	"	Not recorded	
2	N 1	C. Award	Nov 14 1845	Isaac Hill	"	Sec. of State June 17 1846	1-31.
"	N D B 1-4	Rec & Rel.	May 13 1846	" "	"	Not recorded	
3	N 1	C Award	Nov 14 1845	Joseph Low	"	Sec of State June 17 1846	1-31
"	N D B 1-7	Rec & Rel	May 12 1846	"	"	Not recorded	
4	" 1-5	F War	Apr 27 1847	Isaac Hill et ux	"	83 346 May 3 1847	
"	" 1-6	Quit	" 22 "	David Parker, et al	"	85 191 " " "	
5	N. 1	C Award	Nov 14 1845	Benjamin Grover	"	Sec. of State June 17 1846	1-31
"	N D B 1-9	Rec & Rel	June 19 1846	"	"	Not recorded	
6	N 1	C. Award	Nov 14 1845	Mary Ann Stickney	"	Sec of State June 17 1846	1-31
"	N.D B.1-13	Ref. Award	Oct. 2 1847	" " "	"	Not recorded	
"	" " "	Receipt	Mar 22 1848	" " "	"	" "	
7	" 1-2	F War	Nov. 28 1846	Abel Hutchins	"	87 325 May 3 1847	
8	" 1-8	" "	" 23 "	Joseph Low et ux	"	" 328 " " "	
9	" 1-10	" "	" " "	Benjamin Grover et ux.	"	" 327 " " "	
10	N 1	C Award	" 14 1845	Mechanics Bank	"	Sec of State June 17 1846	1-31
"	N D B 1-11	Rec & Rel	Oct 1 1846	" "	"	Not recorded	

Parcel No	Custodians No	Kind of Instrument	Date of Instrument	Grantor	Grantee	Recorded Merrimack County Book Page Date	Remarks
11	N D B 1-11	Rec & Rel	May 12 1846	Wm B. Stafford	N R R	Not recorded	
"	" 1-12	Quit	" " "	" " "	"	202 455 Feb 24 1873	
12	" 1-13	F War	Nov 23 "	Mary Ann Stickney	"	87 326 May 3 1847	
13	" 5 3/4	Quit.	Apr 27 1847	N. R R.	C R R Corp	202 480 Mar 25 1873	
14	N 47	"	Jan 1872	"	Onslow Stearns	257 467 June 8 1882	
15	N D B 5 3/4	"	Apr 27 1847	"	C. R R Corp	202 480 Mar 25 1873	
16	B C M 790	Location	Nov 18 1846	"	B C & M R R	Sec of State May 14 1847	1-90
"	B C M R 1	Rec & Rel	Oct. 19 1848		"	Not recorded	
17	B C M 790	Location	Nov 18 1846		"	Sec of State May 14 1847	1-90
"	B C M R 1	Rec & Rel	Oct 19 1848		"	Not recorded	
18	C.C. 10½	Location	Dec 3 1850		[illegible] R R	Sec of State Dec 5 [illegible]	
19	" "		" "				
20	N 1		Nov. 14 1845	Town of Concord	N R R	" " " June 17 1846	1-31 Right to cross Bridge St. Used for widening " "
21				N. R R.	Town of Concord		
22	N 1	Location	Nov 14 1845	Mary Ann Stickney	N R R	Sec of State June 17 1846	
"	N D B 1-14	Release	Mar 22 1848	" " "	"	Not recorded	
23	" 1 14	Quit	May 13 1846	Luther Farley	"	202 450 Feb 24 1873	
24	N 1	C Award	Nov 14 1845	Samuel Butterfield	"	Sec of State June 17 1846	1-31
"	N D B 1 15	Release	May 24 1846	" "	"	Not recorded	

CONCORD, N.H.

Parcel No	Custodians No	Kind of Instrument	Date of Instrument	Grantor	Grantee	Recorded Merrimack County Book Page Date	Remarks
46	N. 1	C. Award	Nov. 14 1845	Peker & Lang	N R R.	Sec. of State June 17 1846	1-31
"		Ref. Awd	1848	" " "	"	C.C Office Com. Pleas Mar. 1848 #40+41	
"	N D B 1-29	Release	Feb 3 "	" " "	"	Not recorded	
47	N. 1	C. Award	Nov 14 1845	Peker, Lang & Smart	"	Sec. of State June 17 1846	1-31
"		Ref. Awd.	1848	" " " "	"	C.C Office Com. Pleas Mar. 1848 #40+41	
"	N D B 1-28	Release	Feb 3 "	" " " "	"	Not recorded	
48	" 1-34	Quit	Apr 17 1846	Joseph B Walker	"	80 330 Apr 18 1846	
49	" "	"	" " "	"	"	" " " "	
50	" " "	Ref. Awd	1848	Peker Lang & Smart	"	C.C. Office Com Pleas Mar 1848 #40+41	
51	N 39	Quit	May 22 1849	N R R	J. B. Walker.	102 277 May 29 1850	
52							
53	N 60	F War	May 8 1846	John Titcomb	N R R	82 311 May 13 1846	
54	" 50	Quit.	Oct. 7 1851	N. R R	Charles Smart	330 150 Apr. 8 1899	
55	" 41	"	May 26 1852	"	C. H. Stearns	106 490 June 10 1852	
56	N.D B 1-59	"	" 8 1846	Timothy Walker	N R R	92 363 Apr 9 1849	
57	N. 37		Nov 11 1847	N R R	Charles Woody	85 505 Mar 10 1848	
58	" 36	"	June 17 1848			92 72 June 23 "	
59	CC 11½	Location	Sept. 26 "	"	C & C R R	Sec of State	
60	N D B 1-66	Quit	Mar 24 1847	Cyrus Eastman	N R R	85 144 Mar 27 1847	
61	" 5-1	"	Apr. 15 1856	N R R	H.S. Abbott	132 304 Apr. 17 1856	
62	" 1 62	F War	Mar 24. 1847.	Cyrus Eastman	N R R	83 312 Mar 27 1847	
63	N 46	Quit.	Oct 4 1877	N. R R	R S Plummer	245 190 Apr. 24. 1878	
64	" 1	C Award.	Nov 14 1845	Samuel Merrill	N R R	Sec of State June 17 1846	1-31.
"	N D B 1-20	Rel & Rec	May 21 1846	" "		Not recorded	

Parcel No	Custodians No	Kind of Instrument	Date of Instrument	Grantor	Grantee	Recorded Merrimack County Book Page Date	Remarks
65	N. 1	C. Award	Nov. 14 1845	David L. Morrill	N R R	Sec. of State June 17. 1846	1-31
"	N.D B 1-20	Rec & Rel	May 14 1846	" " "		Not recorded	
66	N 1	C Award	Nov 14 1845	Edmund S. Chadwick		Sec. of State June 17. 1846	1-31
"	N.D B 1-20	Rec & Rel	Feb 25 1847	" " "	"	Not recorded	
67	N. 1	C Award	Nov. 14 1845	Nathaniel Bouton	"	Sec of State June 17. 1846	1-31
"	N D B 1-21	Rec. & Rel	June 15 1846	" "	"	Not recorded	
68	7918	Release	Feb 11 1931	N R R	Major L. Kidd		
69	7781	Lease	Sept 9 1931	B & M R R	Concord Electric Co		Transmission line
"	N 90	Easement	Jan 8 1938	N R R	"		" "
70	N-90-1	Release	Oct. 25, 1943	Concord Elec. Co.	Northern R. R.	607 - 505 Nov. 19, 1943	Release-portions of above.
"	7781-D	"	"	"	B & M R. R.	607 - 501 Nov. 19 1943	" " "
71	N-90-2	Easement	Oct. 25, 1943	Northern R. R.	Concord Electric Co.		Easement for Transm Line
"	7781-D-2	Lease	"	B & M R. R.	" " "	607 - 510 Nov. 19, 1943	" " " "
72	N-98	Quit Claim	Mar. 29, 1946	Northern R R.	" " "		" " " "
73	9109	Lease	" " "	B & M. R R	" "		" " "
74	N 99	Quit Claim	" " "	Northern R R	Concord Gas Company		" Gas pipes.
75	9111	Lease	" " "	B & M. R R.	" " "		" " "
76	N 97	Quit Claim	" "	Northern R R	City of Concord		" water, sewer & sight
77	9107	Lease	" " "	B & M. R R.	" " "		" " " " "
78	9041	N.H.P.S.C. Order	Sept 10, 1945	City of Concord	Northern Railroad		Relocate Ferry St. N.H.P.S.C. Order #4742.
79	7781-G	Release	Mar. 23 1949	Concord Electric Co.	Boston & Maine R R		Portion of transm line
"	N 90.3	"	"	" "	Northern R R.		" " " "
80	N 90.4	Easement	"	Northern R. R.	Concord Electric Co.		Easement for transm line
"	7781-F	Lease	"	B & M R.R.	" " "		" " " "
81	9041-H	Taking	Feb. 9, 1949	Northern R.R	The State of N. H.		Easement for Hwy.
82	9041-3	P.S.C. Order	Aug. 11, 1948	City of Concord	Northern R. R.		Closing Penacook St. crossing and Penn. Ferry St. crossing Pedestrian Xing retained at Penacook St.
83	N.R.R. 117	Release	[illegible]	Northern R.R.	Northeast Inc		
84	N-129	Release	Sept. 6, 1961	Northern R.R.	All State Realty Corp.		
85	N-130	Quitclaim	Aug 25, 1961	" " "	City of Concord		
86	N 130	Quit Claim	Aug 25, 1964	[illegible]	" " "		
87	11897	Easement	July 23 1965	B & M Corp	State of N H		Relocation of Power Line.
88	12244	Taking	Feb. 25, 19[illegible]	[illegible]	" " "		Highway Purposes

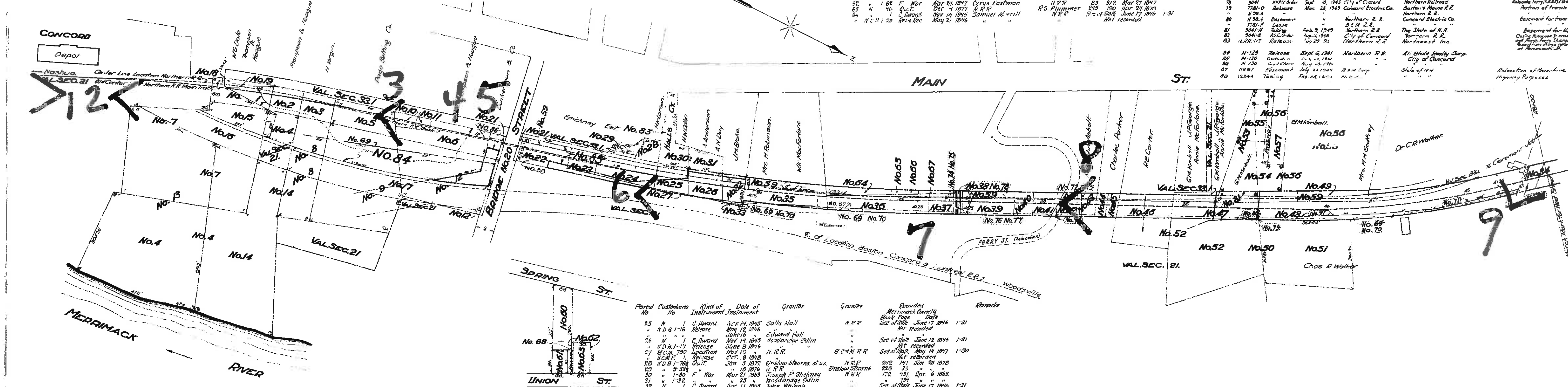

Parcel No	Custodians No	Kind of Instrument	Date of Instrument	Grantor	Grantee	Recorded Merrimack County Book Page Date	Remarks
25	N 1	C. Award	Nov. 14. 1845	Sally Hall	N R R	Sec of State June 17 1846	1-31
"	N D B 1-16	Release	May 12 1846			Not recorded	
"	" " "	"	June 16 "	Edward Hall	"	" "	
26	N 1	C. Award	Nov 14. 1845	Woodbridge Odlin	"	Sec of State June 12 1846	1-31
"	N D B.1-17	Release	June 9 1846	" "	"	Not recorded	
27	B C.M. 790	Location	Nov 10 "	N. R.R.	B C & M R R	Sec. of State May 14 1847	1-90
"	B C M R. 1.	Release	Oct. 9 1848	"	"	Not recorded	
28	N D B 1-76½	Quit.	Jan 3 1872	Onslow Stearns, et ux.	N R R	242 141 Jan 25 1878	
29	" 5-33½	"	" 18 1876	N R R.	Onslow Stearns	228 33 " " "	
30	" 1-30	F War	Mar 21 1863	Joseph P. Stickney	N R R	172 431. Apr. 6 1868.	
31	" 1-32	" "	" 25 "	Woodbridge Odlin	"	" 434 " " "	
32	N 1	C. Award	Apr 11. 1845	John Whipple		Sec of State June 17. 1846	1-31.
"	N D B.1-18	Release	June 5. 1846	"	"	Not recorded	
33	" 1-31	F War	Sept 21 1863	Eliza C Whipple et als	"	173 238 Oct. 9 1863	
34	N. 1	Location	Nov 14 1845	Town of Concord	"	Sec of State June 17 1846	1-31 Right to cross at grade.
35	" "	C Award	" " "	George W. Ela	"	" " " " " "	" "
"	N D.B 1-18	Release	Apr 12 1848	" " "	"	Not recorded	
36	" 1-19	Quit	Oct 1 1846	Nancy West et als	"	158 288 Dec 18 1860	
37	N 1	C. Award	Nov 14. 1845	Edmund Chadwick	"	Sec of State, June 17 1846	1-31
"	N D.B.1-20	Release	Feb 25 1847.	" "	"	Not recorded	
38	N 1	Location	Nov. 14. 1845	Town of Concord	"	Sec of State June 17 1846	Right to cross at grade
39	N D B 1-22	Quit.	May 13 1846	Richard Herbert	"	202 452 Feb 24. 1873	
40	N 1	C Award	Nov 14 1845	Samuel Herbert	"	Sec of State June 17. 1846	1-31.
"	N D.B 1-23	Release	May 12 1846	" "	"	Not recorded.	
41	N 1.	C Award	Nov 14 1845	James Woolson et ux	"	Sec of State June 17. 1846	1-31.
"	N D B 1-23	Release	Aug 1 1846	" " "	"	Not recorded	
42	N. 1.	C. Award	Nov. 14. 1845	Asa Fowler	"	Sec. of State June 17 1846	1 31
"	N D B 1-24.	Release	May 12 1846	"	"	Not recorded.	
43	N. 1	C. Award	Nov 14. 1845	William Prescott.	"	Sec. of State June 17. 1846.	1-31
"	N D B.1-24.	Release	May 12 1846	" "	"	Not recorded	
44.	" " "	"	" 16 "	Lucy Ann Jordan	"	"	
"	" 1-25	Quit.	" " "	" " "	"	202 451 Feb. 24. 1873	
45	" 1-26	Release	" 12 "	C. H. Stearns	"	Not recorded	
"	" 1-27	Quit	" " "	Charles H Stearns.	"	202 456 Feb. 24. 1873.	

REVISED TO	
PHYSICAL FEATURES	LAND LINES
	Feb. 1931
	July 1936
	Jun 1938
	Jan. 1956
	Nov. 1961
	May 1970

Sheet No S.L.1 of seventy primary sheets and two supplemental sheets of Northern R.R. Southern Division Main Line, from survey station 0+95 to survey station 48+0.

Valuation Engineer.

STATION MAP - LANDS
NORTHERN R.R.
Operated by the
BOSTON AND MAINE R.R.
STATION 0+95 TO STATION 42+0
SCALE: 1 IN. = 100 FT. JUNE 30, 1914.
Office of Valuation Engineer, Boston, Mass.

V.321
S.L.1

Photo Log
Page 2

Parcel No	Custodians No	Kind of Instrument	Date of Instrument	Grantor	Grantee	Recorded Merrimack County Book	Page	Date	Remarks
1	N D B 1-34	Quit	Apr 17 1916	Joseph B Walker	N.R.R	80	330	Apr 18 1916	
1	" 1-33	Rec & Rel	May 13 "	"	"			Not recorded	
2	N 1	C Award	Nov 14 1916	Ebenezer S. Towle	"			Sec of State June 17 1946	1-31
2	N D B 1-35	Rec & Rel	May 18 1917	E.S. Towle et ux	"			Not recorded	
3	" 1-37	Quit Deed	" 13 1916	John L Emery & Ly Gm	"	602	124	Feb 24 1873	
4	N 1	C Award	Nov. 14 1916	Natal Walker	"			Sec of State June 17 1946	1-31
5	N D B 1-36	Quit	Apr. 16 1916	" et ux	"	80	329	Apr 18 "	
6	" 5-B	"	Sept. 4 1869	N R R	Benjamin Farnum	189	199	Jan 29 1870	
7	" "	"	" "	"	"	"	"	"	
8	" 1-36	F War	May 18 1917	Ebenezer S Towle, et ux	N R R	127	311	Dec 18 1877	
9	N 44	Quit	Feb 14 1857	N R R	Benjamin Farnum	139	49	Mar 9 1857	
1-69	N. 90	Easement	Jan. 18, 1938	N. R. R.	Concord Elect Co.				Easement for transmission line
1-70	N. 90-1	Release	Oct. 25, 1943	Concord Elect Co.	Northern R. R.	602	505	Nov. 19, 1943	Release - portions of above
1-71	N. 90-2	Easement	Oct. 25, 1943	Northern R. R.	Concord Elect Co.				Easement for transmission line
"	T781-D-2	Lease	"	B & M R. R.	" "	602	510	Nov. 19, 1943	Lease - Easement for Trans' Line
10	11988-A	Release	Oct 31, 1966	Northern R.R.	John Swenson Granite Co Inc				
11	" "	Easement							

CONCORD, N.H.

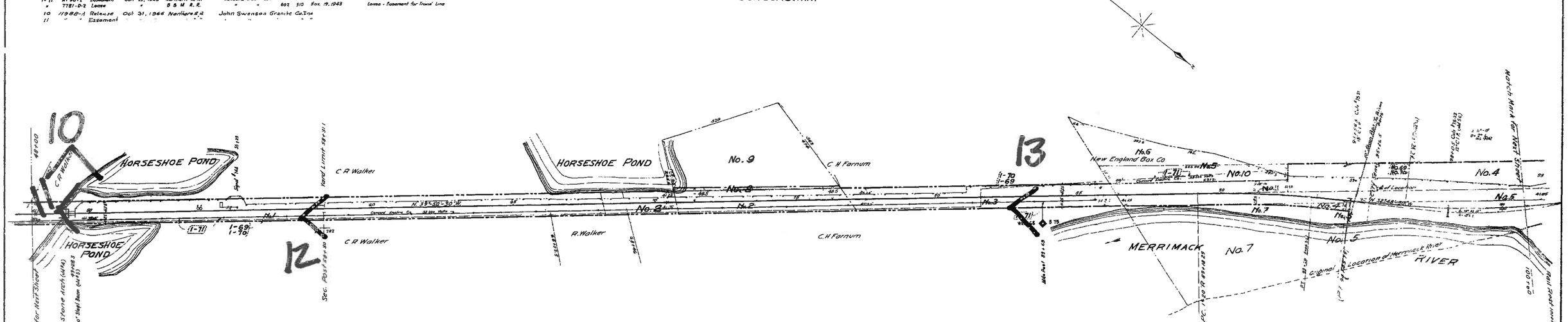

REVISED TO	
PHYSICAL FEATURES	LAND LINES
Jan 1938	Jan 1938
Aug 1952	Sept 1960

10-2-68	Property Revision	D.D.
7-2-68	30.181 acres to 172 acres of Sh 24 to	W. Ref.
5-2-66	Control Revision	By ME
Date	Chandler	Station

Sheet No. 2 of seventy primary sheets and two supplemental sheets of Northern R.R. Southern Division, Mc's Line, from survey station 48+0 to survey station 100+80

K.C. Swayland
Valuation Engineer.

RIGHT-OF-WAY AND TRACK MAP
NORTHERN R.R.
Operated by the
BOSTON AND MAINE R.R.
STATION 48+00 TO STATION 100+80
SCALE 1-IN.-100-FT. JUNE 30, 1944
Office of Valuation Engineer, Boston Mass.

V-321
2

Photo Log
Page 3

Parcel No.	Custodians No.	Kind of Instrument	Date of Instrument	Grantor	Grantee	Recorded Merrimack County Book Page Date	Remarks
1	N-1	C. Award	Nov. 14, 1845	Benjamin Farnum	N.R.R.	{Files Sec. of State N.H. 1 31 June 17, 1846	
1	NDB 1-42	Receipt	Jan 24, 1850	" " by Atty.	"	Not recorded	
1	" 1-41	Ref Awd	Oct 15, 1849	Benjamin Farnum	"		
2	N-1	C. Award	Nov 14, 1845	Sam'l & Moses Farnum	"	{Files Sec. of State N.H. 1 31 June 17, 1846	
2	NDB 1-43	Rec & Rel.	July 3, 1846	" "	"	Not recorded	
3	N-1	C. Award	Nov 14, 1845	Simeon Abbott	"	{Files Sec. of State N.H. 1 31 June 17, 1846	
3	NDB-1-43	Rec & Rel.	Sept. 3, 1846	"	"	Not recorded	
4	N 1	C. Award	Nov 14, 1845	Town of Concord	"	{Files Sec. of State N.H. 1 31 June 17, 1846	
4	NDB-1-45	Quit	June 3, 1847	"	"	202 454 Feb 24, 1873.	
5	N-1	Filed Loc.	Nov 14, 1845	State of N.H.	"	{Files Sec. of State N.H. 1 31 June 17, 1846	
6	NDB-1-71	Award Rec & Rel	Oct 26, 1853	Robert Pecker, et al	"	Not recorded	Rel of dam acct of river Change
7	7934	F. War	May 20, 1931	Charles H. Farnum	"	516 377 May 25, 1931	
8	7781	Lease	Sept 9, 1937	B&MRR	Concord Electric Co.		Transmission line
"	N 90	Easement	Jan 18, 1938	NRR			"

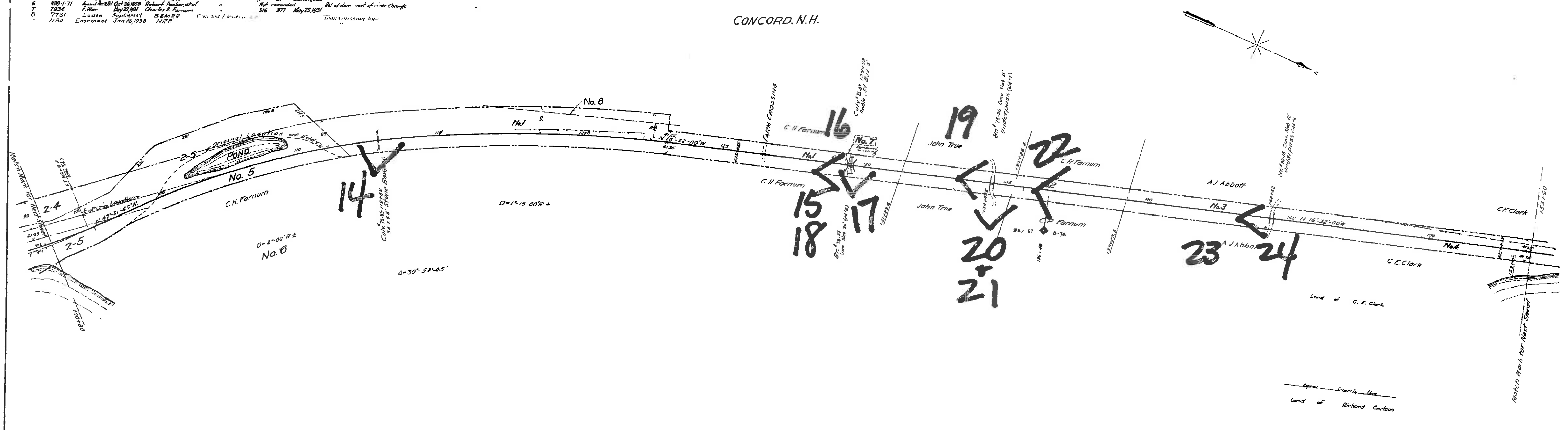

Date	Changes	Sketch
10-2-62	General Revision	D. O.
5-7-46	General Revision	Div. Off.

REVISED TO	
PHYSICAL FEATURES	LAND LINES
Sep. 1919	May 1931
Aug. 1922	Sept. 1937

Sheet No. 3 of seventy primary sheets and two supplemental sheets of Northern R.R. Southern Division, Main Line, from survey station 100+80 to survey station 153+60

Valuation Engineer.

App. Loc. Sub-Sta. Con. El. Ry.

RIGHT-OF-WAY AND TRACK MAP
NORTHERN R.R.
Operated by the
BOSTON AND MAINE R.R.
STATION 100+80 TO STATION 153+60
SCALE - 1 IN = 100 FT. JUNE 30, 1914.
Office of Valuation Engineer- Boston, Mass.

V.32.1
3

Photo Log
Page 4

Parcel No	Custodians No	Kind of Instrument	Date of Instrument	Grantor	Grantee	Recorded Merrimack County Book	Page	Date	Remarks
3-4	N. 1	C Award	Nov 14 1845	Town of Concord	N R R	Sec of State		June 17 1846	1-31
"	N D B 1 45	Quit	June 3 1847	" " "		202	454	Feb 24 1873	
1	N 1	Location	Nov 14 1845	State of New Hampshire	"	Sec of State		June 17 1846	Right to cross Merrimack River
2	N D B 1-47	F War	Jan 2 1846	Charles H Clough	"	81	381	Jan 5 "	
"	" 1-46	Release	Aug 3 "	" " "	"	209	480	Feb 24 1873	
3	" 1-24	Quit	July 6 1855	John Locke	"	132	189	Dec 18 1855	
"	N. 56	S War	Apr 5 1880	Josiah S. Locke	"	256	92	May 6 1880	
4	N D B 1-72	F War	Oct 18 1852	Elizabeth H Thacher et ux	"	109	378	Oct 19 1852	
"	N. 55	S War	Apr 5 1880	Benjamin S. Larkin	"	256	93	May 6 1880	
5	" 1	Location	Nov 14 1845	State of New Hampshire	"	Sec of State		June 17 1846	1-31 Right to cross Merrimack River
6	" "	C. Award	" " "	Asa Blanchard	"	" "		" " "	
"	N D B 1-49	Quit	Oct 15 1847	"	"	158	338	Jan 29 1861	
7	" 1-43	Indenture	Dec 9 1846	Israel W Kelly et al	"	209	481	Feb 24 1873	Release of damages account of river changes
8	N-105.	Release	Jan 31, 1947	Northern Railroad	Concord Electric Co				(3 Parcels)

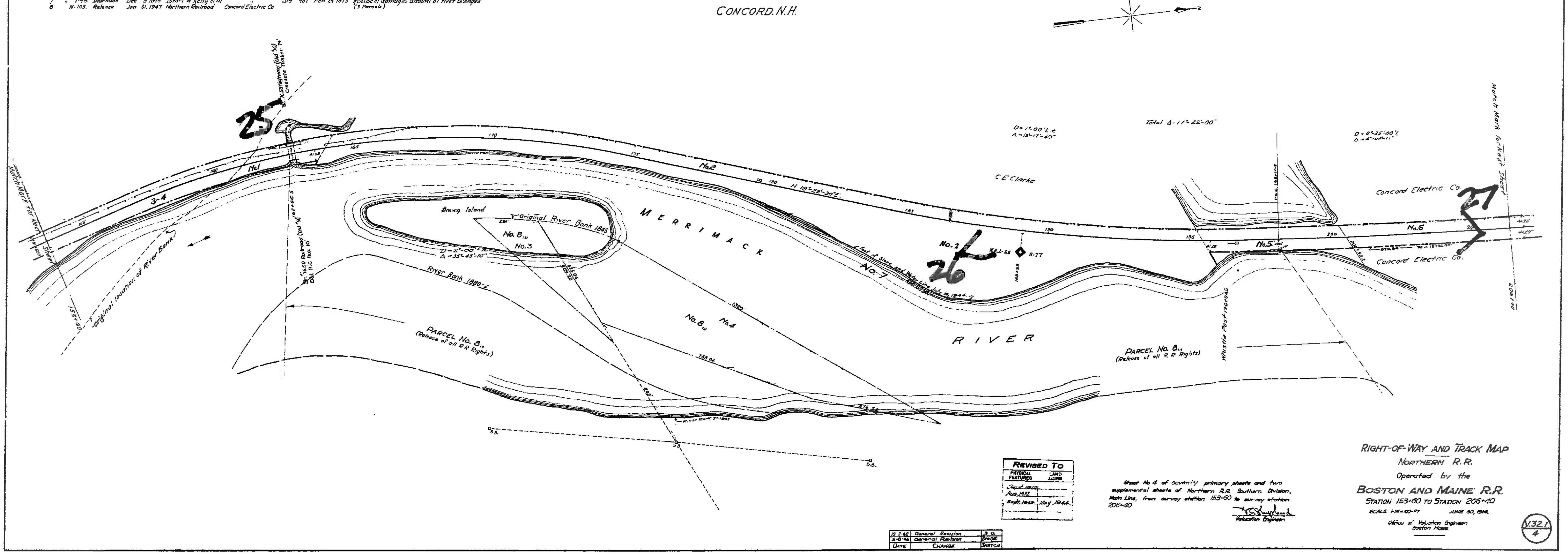

Photo Log
Page 5

Parcel No	Custodians No	Kind of Instrument	Date of Instrument	Grantor	Grantee	Recorded Merrimack County Book	Page	Date	Remarks
4-6	N. 1	C. Award	Nov. 14 1845	Asa Blanchard	N.R.R.	Sec. of State		June 17 1916	1-31.
"	N.D.B. 1-49	Chilt.	Oct. 15, 1877	" "	"	198	338	Jan 29 1941	
1	" " "								
2	N. 1	C. Award	Nov. 14, 1845	Daniel Abbott Jr.	"	Sec of State		June 17 1916	Not in use
"	N.D.B. 1-31	Rec. of Rel.	Sept 4 1846	" " "	"	Not recorded			1-31
3	" 1-50	Ibid.		" " "	"	132	150	Dec 18 1858	
4	N. 1	Location	Nov. 14 1845	Town of Concord	"	Sec of State		June 17 1916	1-31. Right to cross Highway
5	33902	Order & Decl	July 14 1902	N.S.T. & M.M.R.R.	Concord Electric Co	Public Service Comm'n		#1333	Poll and wire rights
C	7776	Lease	5-JUL 9 1917	B.C.M.R.R.	"				Transmission line.
	N 30	Easement	Jan 18 1938	N.R.R.					
7	4-7-1	Release	June 22, 1937	Concord Electric Co	N.R.R.	556	77	July 19 1937	Cast Iron pipe and wires thereon

CONCORD. N.H.

33

HIGHWAY

No. 6 — No. 1 — No. 2 — No. 3 — No. 5 — No. 7

Dry Rubbish Timber

Survey 80-2

Curb 139.0 Lt. 12°-00' R.C.

Curb 771.61 12"-C.I. Pipe

Whistle Post 222+96.5

Curb 771.86 (Old 10") R.C. Sags @ 234+81.5

Curb 788.8 (Old 10") 18"-C.I. Pipe

Curb 788.8 (Old 10") 18"-C.I. Pipe 369.88

Curb 788.8 (Old 10") 18"-C.I. Pipe 154.82

Curb 788.8 (Old 10") 18"-C.I. Pipe 259.74.9

Whistle Post 249+25.5

Δ=51°42-30
D=2°00'

N. 8°-00-30" E.

N. 49°-42'-00" W.

Concord Electric Co

Concord Electric Co

W.R.J 65 B.78

North Main St. & North Street

Power House

Steam Plant

Concord Electric Co.

28 29 30 31 32

REVISED TO	
PHYSICAL FEATURES	LAND LINES
Aerial survey	Sept. 1937
Aug. 1922	May 1944

Sheet No. 5 of seventy primary sheets and two supplemental sheets of Northern R.R. Southern Division, Main Line, from survey station 206+40 to survey station 259+20

Valuation Engineer

RIGHT-OF-WAY AND TRACK MAP
NORTHERN R.R.
Operated by the
BOSTON AND MAINE R.R.
STATION 206+40 TO STATION 259+20
SCALE 1-IN.-20-FT. JUNE 30, 1944.
Office of Valuation Engineer
Boston, Mass.

V.32.1
5

Photo Log
Page 6

Parcel No.	Custodians No	Kind of Instrument	Date of Instrument	Grantor	Grantee	Recorded Merrimack County Book	Page	Date	Remarks
1	N 1	C. Award	Nov 14 1845	Alfred C. Abbott	N R R	Sec of State		June 17 1846	1-31
"	N D B 1-51	Rec & Rel	Aug 25 1846	" "	"	Not recorded			
2	N 1	Location	Nov 14 1845	State of New Hampshire	"	Sec of State		June 17 1846	1-31, Right to cross Merrimack River
3	N D B 1-52	F. War	Dec. 12 "	Reuben Goodwin, et al	"	81	303	Dec 12 1845	
4	" 5 2	Quit.	July 6 1849	N R R	David Abbott, Jr.	92	469	July 21 1849	
5	" 1-73	F. War	Dec 7 1867	Albert Stevens	N R R	188	501	Feb 29 1868	
6	" 1-74	" "	" "	Samuel Hutchins	"	"	500	" "	"
7	N 1	Location	Nov 14 1845	State of New Hampshire	"	Sec of State		June 17 1846	1-31, Right to cross Merrimack River
8	" "	C. Award	" "	Nathan Chandler	"	" "		" "	" "
"	N D B 1-53	Rec & Rel	Dec 24 1846	" "	"	Not recorded			
9	N 1	C. Award	Nov 17 1845	Jane Chandler	"	Sec of State		June 17 1846	1-31
"	N D B 1-53	Rec & Rel	Dec. 24 1845	" " by Nathan Chandler	"	Not recorded			
10	N 1	C. Award	Nov 14 1845	Henry Reite	"	Sec. of State		June 17 1846	1-31
"	N D B 1-55	Rec & Rel	Jan 4 1847	"	"	Not recorded			
11	" 1-97	Assn. Deed	June 1 1866	John A. Holmes Assignee	"	152	7	July 20 1867	
12	" 5 7	Quit	May 18 1868	N. R. R.	Samuel Dustin	"	173	May 18 1868	

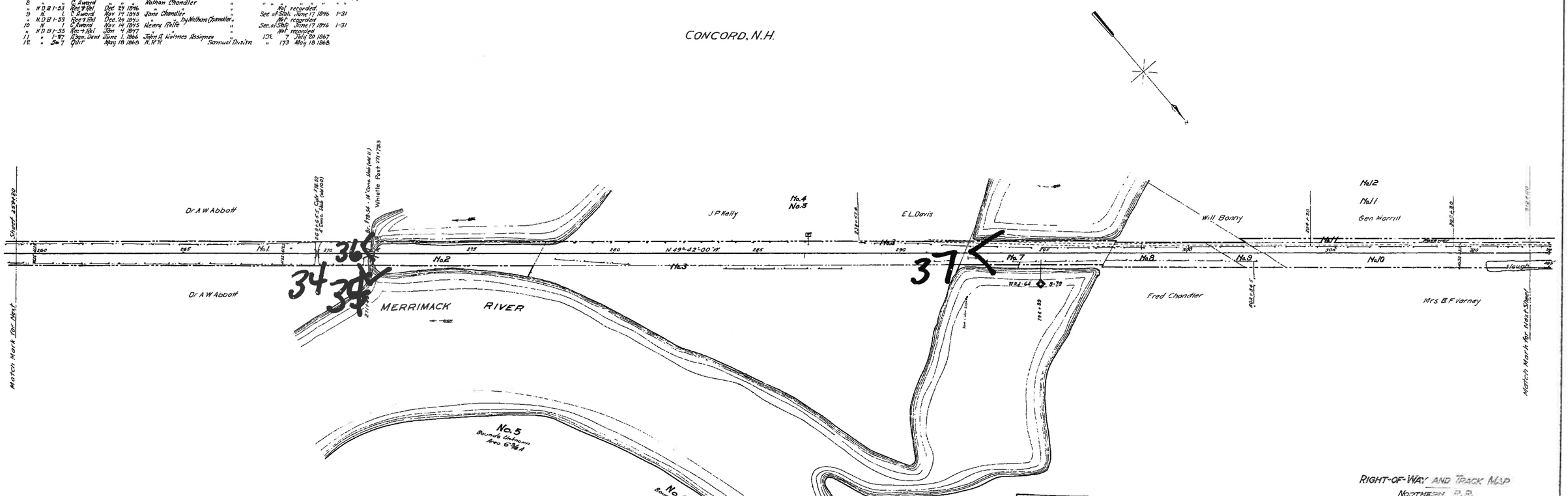

REVISED TO	
PHYSICAL FEATURES	LAND LINES
Sept 1919	
Aug. 1922	
Dec. 1967	

12-12-57	REC. FEATURE PROFILE TEN. 252+496	SK 153
10-2-65	General Revision	P.O.
8-16-66	General Revision	Div Off.
Date	Change	Detail

Sheet No. 5 of seventy primary sheets and two supplemental sheets of Northern R.R. Southern Division, Main Line, from survey station 259+20 to survey station 312+0

Valuation Engineer.

RIGHT-OF-WAY AND TRACK MAP
NORTHERN R.R.
Operated by the
BOSTON AND MAINE R.R.
STATION 259+20 TO STATION 312+0
SCALE 1-IN.=100-FT. JUNE 30, 1914.
Office of Valuation Engineer
Boston, Mass.

V.32.1
6

Photo Log
Page 7

Parcel No.	Cuts/Fills No.	Kind of Instrument	Date of Instrument	Grantor	Grantee	Recorded Merrimack County Book	Page	Date	Remarks
6-10	N 1	C. Award	Mar. 14 1845	Henry Rolfe	N.R.R.	Sec of State		Jan. 17 1846	1-31
"	N D B 1-53	Rec. Y. Vol.	Jan. 4 1847	"	"	Not recorded			
6-11	" 1-67	Agm. Deed	June 1 1860	John A. Holmes, Assignee	"	102	7	July 20 1867	
6-12	" 5-7	Quit	May 13 1868	N. H. & F.	Samuel Dustin	"	173	May 18 1868	
1	N 1	C. Award	Nov. 14 1845	Jane Chandler	N.R.R.	Sec of State		June 17 1846	1-31
"	N D B 1-53	Rec. Y. Vol.	Dec. 24 1846	"	by Nathan Chandler	Not recorded			
2	N 1	C. Award	Nov. 14 1845	Nathan Chandler	N.R.R.	Sec of State		June 17 1846	1-31
"	N D B 1-53	Rec. Y. Vol.	Dec. 24 1846	"	"	Not recorded			
3	N "	C. Award	Nov. 14 1845	Henry Rolfe	"	Sec of State		June 17 1846	1-31
"	N D B 1-39	Rec. Y. Vol.	Jan. 4 1847	"	"	Not recorded			
4	" 1-57	Rel.	Mar. 11 1867	Charles W. Rolfe	"	184	463	Mar. 15 1867	
5	" "	Exr. Deed	Dec. 10 1860	Washington Rolfe, Exr.	"	"	"	"	"
6	" "	"	"	(Estate of Henry Rolfe)	"	"	"	"	"
7	" "	Location	Nov. 14 1845	State of New Hampshire	"	160	383	Jan. 3 1861	
8	" "	"	"	"	"	Sec of State		June 17 1846	1-31 Right to cross Contoocook River
9	" "	"	"	"	"	"	"	"	"
10	" "	C. Award	"	Richard Eaton	"	"	"	"	"
"	N D B 2-2	Release	"	"	"	Not recorded			
11	N D B 11 8	Deed	Mar. 25 1892	N.R.R.	Town of Boscawen	Book Lawn Co. 75 Northam 252			Used for highway purposes
12					State of New Hampshire				State "Right of Way" over R.R. land across Bridge
13	7776	C. Rel.	Feb. 19 1921	"					

CONCORD, N.H.

PENACOOK

MERRIMACK ST.

PENACOOK ST.

CONTOOCOOK RIVER

MERRIMACK RIVER

CONCORD BOSCAWEN

CONTOOCOOK RIVER

Wm Bonny

L. S. Davis

Fred Chandler

Pool Pocket

Barn

A.W. Rolfe

E B Prescott

D F Dudley

E S Davis

A W Rolfe

Slough

Match Mark for Next Sheet

Match Mark for Next Sheet

Boiler Ho

Stratton & Co

State of New Hampshire

C M & A W Rolfe

38

39

40

41

42

43

44

45

46

No.1 No.2 No.3 No.4 No.5 No.6 No.7 No.8 No.9 No.10 No.11 No.12 No.13

6-11

6-12

6-10

D = 1°00 R ±
Δ = 28°-22'-15"

D = 1°00 R ±
Δ = 28° 22

REVISED TO

PHYSICAL FEATURES	LAND (S.)
Sept. 12	
Aug. 1947	
May 1946	
Dec 1941	

Sheet No. 7 of seventy primary sheets and two supplemental sheets of Northern R.R. Systems Survey. Main Line, from survey station 312+0 to survey station 354+80.

RIGHT-OF-WAY AND TRACK MAP
NORTHERN R.R.
Operated by the
BOSTON AND MAINE R.R.
Station 312+0 to Station 354+80
Scale 1 inch = 100 feet
June 30, 1941

1727
7

Photo Log
Page 8

Parcel No	Custodians No	Kind of Instrument	Date of Instrument	Grantor	Grantee	Recorded Merrimack County Book Page Date	Remarks
7-10	N 1	C Award	Nov 14 1845	Richard Gage	N R R	Sec of State June 17 1846 1-31	
"	N D B 2-2	Receipt	"	" "	"	Not recorded	
7-12				N R R	Town of Boscawen		Used for highway purposes
1	N 1	C Award	Nov 14 1845	William H Gage	N R R	Sec of State June 17 1846 1-31	
"	N D B 2-12	Ref "	Aug 17 1847	" " "	"	Court of Common Pleas Concord	
"	" 2-2	Rec + Rel	Oct 18 "	" " "	"	Not recorded	
2	N 1	C Award	Nov 14 1845	Mary Chandler	"	Sec of State June 17 1846 1-31	
"	N D B 2-2	Ref "	Aug 17 1847	William H Gage	"	Court of Common Pleas Concord	
"	" " "	" "	" "	" " " et al	"	Not recorded	
3	N 1	C Award	Nov 14 1845	" " "	"	Sec of State June 17 1846 1-31	
"	N D B 2-2	Ref "	Aug 17 1847	" " "	"	Court of Common Pleas	
"	" " "	Rec + Rel	Oct 18 "	" " "	"	Not recorded	
4	N 1	C Award	Nov 14 1845	Thomas Gerrish	"	Sec of State June 17 1846 1-31	
"	N D B 2-3	Quit	Feb 15 1847	" " et ux	"	158 286 Dec 18 1860	
5	N 1	C Award	Nov 14 1845	John B West	"	Sec of State June 17 1846 1-31	
"	N D B 2-4	Quit	May 18 1846	" " "	"	202 444 Feb 24 1873	
6				N R R	Town of Boscawen		Used for highway purposes

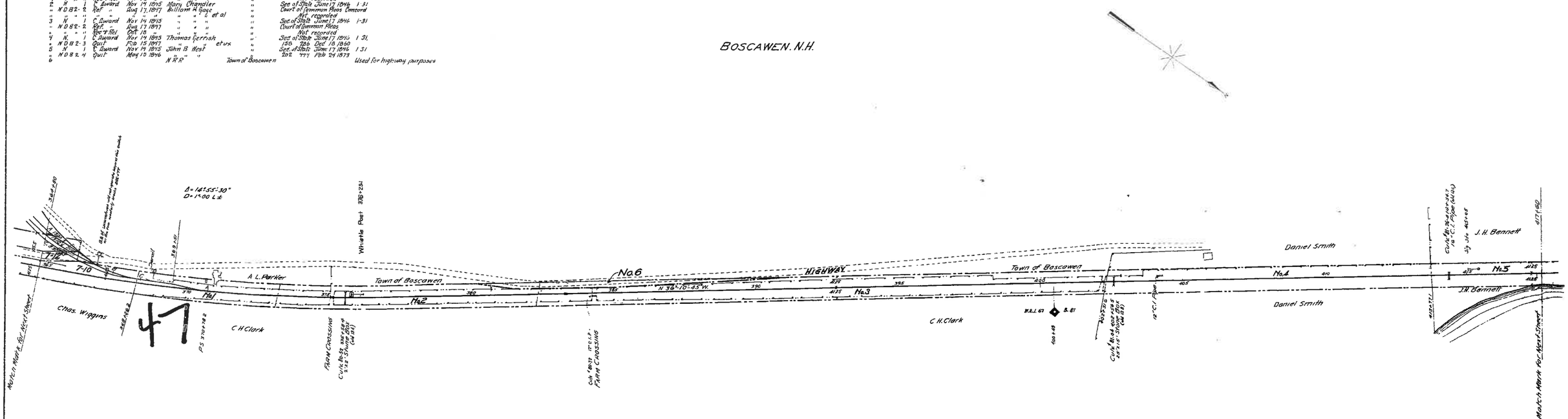

Revised To	
Physical Features	Land Lines
Sept 1919	
Aug 1922	

Date	Change	Sketch
10-3-62	General Revision	J. O.
5-17-46	General Revision	Div Off

Sheet No. 8 of seventy primary sheets and two supplemental sheets of Northern R.R. Southern Division, Main Line, from survey station 354+80 to survey station 417+60.

Valuation Engineer.

RIGHT-OF-WAY AND TRACK MAP
NORTHERN R.R.
Operated by the
BOSTON AND MAINE R.R.
STATION 354+80 TO STATION 417+60
SCALE: 1-IN = 100-FT JUNE 30, 1914
Office of Valuation Engineer
Boston, Mass.

V.32.1
8

Photo Log
Page 9

Parcel No.	Custodians No	Kind of Instrument	Date of Instrument	Grantor	Grantee	Recorded Merrimack County Book	Page	Date	Remarks
8 5	N 1	C Award	Nov 14 1845	John B West	N R R	Sec of State	June 17 1846	1-31	
"	N D B 2-4	Quit	May 15 1846	" "	"	202	444	Feb 24 1873	
"	N 1	C Award	Nov 14 1845	Jeremiah Hayes	"	Sec of State	June 17 1846	1-31	
"	N D B 2-5	Quit	" 11 1847	" "	"	158	336	Jan 26 1861	
2	N 1	C Award	" 14 1845	Thomas Peach	"	Sec of State	June 17 1846	1-31	
"	N D B 2-6	Quit	May 14 1846	" "	"	158	237	Dec 18 1860	
3	N 1	C Award	Nov 14 1845	Jeremiah Morrill	"	Sec of State	June 17 1846	1-31	
"	N D B 2-7	Quit	May 14 1846	" "	"	202	445	Feb 24 1873	
4	N 1	C Award	Nov 14 1845	Samuel Morrill	"	Sec of State	June 17 1846	1 31	
"	N D B 2-8	Quit	May 14 1846	" "	"	202	448	Feb 24 1873	
5	N 1	C Award	Nov 14 1845	Joseph H Morrill Jr.	"	Sec of State	June 17 1846	1-31	
"	N D B 2 9	Rec + Rel	May 14 1846	" " Gen.	"	Not recorded			
"	N 1	C Award	Nov 14 1845	Daniel Carter	"	Sec of State	June 17 1846	1 31	
"	N D B 2 12	Rec + Rel	May 14 1846	" "	"	Not recorded			
"	N 1	C Award	Nov 14 1845	Sarah Carter	"	Sec of State	June 17 1846	1 31	
"	N D B 2-12	Rec + Rel	May 14 1846	" "	"	Not recorded			
"	N 1	C Award	Nov 14 1845	Mary C Osborn	"	Sec of State	June 17 1846	1-31	
"	N D B 2-12	Rec + Rel	May 14 1846	" "	"	Not recorded			
"	N 1	C Award	Nov 14 1845	Town of Boscawen	"	Sec of State	June 17 1846	1-31	
6	"	"	" "	Joseph H Morrill	"	" "	" "	" "	
"	N D B 2-13	Rec + Rel	May 14 1846	" "	"	Not recorded			
"	N 1	C Award	Nov 14 1845	David Elliot	"	Sec of State	June 17 1846	1-31	
"	N D B 2 10	Quit	May 8 1851	" "	"	106	118	" 19 1861	
7	" 2 11	"	Oct 7 1846	" "	"	80	333	Nov 23 1846	Water rights
6				N R R	Town of Boscawen				Used for highway purposes
9	11218	Warranty	Oct 6, 1960	Edgar R & Beverly Crate	B&M R R	870	354	Oct. 6, 1960	Crossing Rights

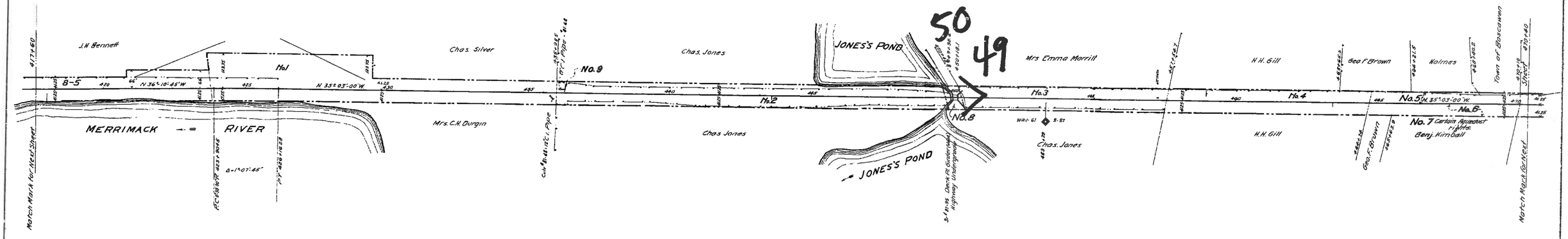

REVISED TO	
PHYSICAL FEATURES	LAND LINES
Sept. 1929	Feb. 1968
Aug 1922	

Date	Changes	Author
10-3-62	General Revision	D.O.
6-17-46	General Revision	Dir. Off

Sheet No. 9 of seventy primary sheets and two supplemental sheets of Northern R.R. Southern Division Main Line, from survey station 417+60 to survey station 470+40.

Valuation Engineer.

RIGHT-OF-WAY AND TRACK MAP
NORTHERN R.R.
Operated by the
BOSTON AND MAINE R.R.
STATION 417+60 TO STATION 470+40
SCALE: 1-1" = 100-FT. JUNE 30, 1914.
Office of Valuation Engineer.
Boston, Mass.

V.32.1
9

Photo Log
Page 10

Parcel No.	Custodians No.	Kind of Instrument	Date of Instrument	Grantor	Grantee	Recorded Merrimack County Book	Page	Date		Remarks
1	N 1	C.Award	Nov 14 1945	Jacob Hosmer	N.P.R	Sec of State		June 17 1846	1-31	
"	N D B 2-13	Rect'l Rel	May 14 1846		"	Not recorded				
"	N 1	C. Award	Nov 14 1945	William H Varney	"	Sec of State		June 17 1846	1 31	
"	N D B 2-14	Receipt	Apr 13, 1848	" " " by Atty.	"	Not recorded				
"	N	C.Award	Nov 14, 1845	Moses & Betsey Reynolds	"	S.C. of State		June 17 1846	1-31	
"	N D B 2-13	Cert & Rec	Mar. 15 1848	N. E. Reynolds, By Atty	"	Not recorded				
2	N 1	C.Award	Nov. 14, 1845	John Greenough	"	Sec of State		June 17, 1846	1-31	
"	N D B 2-16	Receipt	Oct 9 1848		"	Not recorded				
3	N 1	C.Award	Nov. 14 1845	Caleb C Hall	"	Sec of State		June 17 1846	1-31	
"	N D B 2-17	Quit	Oct. 18 1847	"	"	198	202	Oct 18 1840	"	
4	" 2-19	F. War	" 12 1846	Moses Gill	"	86	315	Nov 25 1846	Water rights	
"	" 2-21	" "	" 22 "	Hannah Kilburn	"	"	315	" " "	" "	
"	" 2 20	" "	Nov 3 "	John Jackman	"	"	317	" " "	" "	
5	N 1	C.Award	" 14 1845	Worcester Worstr	"	S.C. of State		June 17 "	1-31	
"	N D B 2-18	Quit	May 15 1846	"	"	202	442	Feb 24 1873		
6	18-27	F. War	July 19 1900	Moses A Fellows	Estate R.R.	333	161	July 26 1900		
7	N 27	" "	June 1 1850	Emily B Smith	N.P.R	223	171	Aug 16 1886		
8	" 1	C.Award	Nov 14 1845	Ebenezer Blanchard	"	Sec of State		June 17 1846	1 31	
"	N D B 2 22	F. War	May 11 1846	"	"	82	314	May 13 "		
9	N 1	Location	Nov 14, 1845	Town of Boscawen	"	Sec. of State		June 17 "	1-31	Right to cross Canterbury Town
10	N D B 2-23	Quit	Oct 26 1846	Ebenezer Blanchard	"	126	6	May 17 1839		
11	N 1	C.Award	Nov 14 1945	Gurdon W Huntress	"	Sec of State		June 17 1846	1-31	
"	N D B 2-24	Quit	May 14 1846	"	"	202	440	Feb 24 1873		
12	" 2-1	"	May " 15	John B Wolf.	"	"	199	" "	"	
13	" 2 25	F. War	Sept 24 "	" " "	"	200	132	" "	"	
14	N 1	C.Award	Nov 14 1845	John Cogswell	"	Sec of State		June 17 1846	1-31	
"	N D B 2 26	Quit	June 22 1847		"	Not recorded				
15	N 1	C.Award	Nov 14 1845	Thabocawen Religious Society	"	Sec of State		June 17 1846	1-31	
"	N D B 2-27	Quit	Feb 23 1847	" "	"	198	284	Oct 18 1840		
16	N 1	C Award	Nov 14 1845	Daniel Gerrish "	"	Sec of State		June 17 1846	1-31	
"	" "	"	" "	Ephraim Plummer	"	"	"	" "	"	
"	N D B 2-28	Quit"	Oct 12 1847	Plummer & Gerrish by Daniel Gerrish	"	136	335	Jan 29 1861		
17	No. R.R. 103.	Release.	Jan 28, 1947	Northern Railroad.	Elizabeth G. Hall.					Incl. rights in common driveway

Δ=11°-27'-15"
D=1°-00' L±

BOSCAWEN.N.H.

BOSCAWEN

MERRIMACK RIVER

48

51

Ed Webster — H.W Carter — Dr. A.W. Berle — Benj. Hall — No.4 Water Rights — No.3 — No.2 — No.1 — No.5 — No.8 — No.9 — No.10 — No.11 — No.12 — No.13 — No.14 — No.15 — No.16 — No.7 — Jas. Dodman — Carroll — E.E. Graves — F.L. Gerrish — Fred James — Flanders Brook — Cong'l. Soc. — Old Channel — Parsonage — Old Meeting House — Old Cemetery — Railway Sta. — Stone Arch — Plank Crossings — H.C. Goffin Est. — Ed. Webster — Benj. Hall — Ed. Webster

Stone Monument Found — 4"W.I. Pipe — 4"C.I. Pipe — Cuts — Stone Monument Found

7-2-69	Station Ties to Tracks 494+17.4	W.J.G.
12-7-62	General Revision	R.S.
5-17-51	Existing Tie relined 663+33.8	R.T.G.
12-6-46	Tie Retraced 674+16	J.B.W.
5-17-46	General Revision	Bte. OEC.
Date	Changes	Publish

REVISED TO

PHYSICAL FEATURES	LAND LINES
Date 1/22	
Area 1922	

Sheet No. 10 of seventy primary sheets and two supplemental sheets of Northern R.R. Southern Division, Main Line, from survey station 470+40 to survey station 523+20

Valuation Engineer

RIGHT-OF-WAY AND TRACK MAP
NORTHERN R.R.
Operated by the
BOSTON AND MAINE R.R.
STATION 470+40 TO STATION 523+20
SCALE 1 IN.=100 FT. JUNE 30, 1919.
Office of Valuation Engineer
Boston, Mass.

V.32.1
10

Photo Log
Page 11

Parcel No	Cubidians No		Kind of Instrument	Date of Instrument	Grantor	Grantee	Recorded Merrimack County Book	Page	Date	Remarks
10-16	N		C Award	Nov 19 1845	Abial Garrish	N H R	Sec 3 Stk	June 17 10:6	1-31	
"	"	"	"	"	Ephraim Plummer	"	"	"	"	"
"	N D II 2 26		Quit "	Oct 12 1847	Plummer & Farrish by	"				
					Abiel Garrish	"	158	335	Jan 29 1851	
1	"	2-29	"	Jan 23 1846	Samuel W Balch by D.T Balch	"	"	1283	Oct 18 1860	
2	"	2-30	"	Sept 29 "	William Chamberlain	"	202	139	Feb 24 1873	
3	"	2-31	F War	Aug 28 "	Francis D. French	"	296	431	" "	
4	"	E 29	Quit	Nov 23 "	Samuel W Balch by D.T Balch	"	199	193	Dec 18 1866	

BOSCAWEN, N.H.

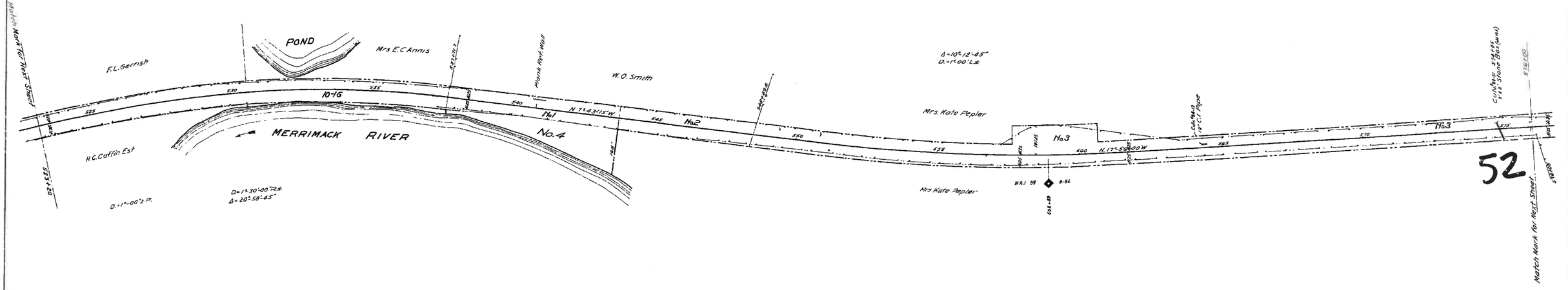

52

Revised To	
Physical Features	Land Lines
State 1958	
Aug 1962	

10-8-62	General Revision	J. O.
3-18-66	General Restrion	Dr. OB
Date	Change	Rodd.

Sheet No. 11 of seventy primary sheets and two supplemental sheets of Northern R.R. Southern Division, Main Line, from survey station 523+20 to survey station

Valuation Engineer

RIGHT-OF-WAY AND TRACK MAP
NORTHERN R.R.
Operated by the
BOSTON AND MAINE R.R.
STATION 523+20 TO STATION 576+0
SCALE 1 in. = 100 ft. JUNE 30, 1914.
Office of Valuation Engineer
Boston, Mass.

V32.1
11

Photo Log
Page 12

Parcel No	Custodians No	Kind of Instrument	Date of Instrument	Grantor	Grantee	Recorded Merrimack County Book	Page	Date	Remarks
11-3	N D B 2-31	F. War.	Aug. 28 1846	Francis S. French	N R R	206	437	Feb 24 1873	
1	" 2-33	Quit	Sept 5 "	Benjamin H Hayes	"	202	430	" " "	
2	N 1	C Award	Nov 14 1845	Hale Atkinson	"	See of Stock		Jan 17 1846	1-31
"	N D B 2-34	Rec & Rel	Sept 5, 1846	" "	"	Not recorded			
"	" "	Waiver.		" "	"	"			
3	N 1	C Award	Nov 14 1845	Parker Hayes	"	See of Stock		Jan 17 1846	1-31
"	N D B 2-34	Receipt	Feb 21 1848	" "	"	Not recorded			
4	N 61	F. War	Dec 12 1887	Joseph Wilson	"	279	490	Dec 19 1887	
5	" "	" "	" "	" "	"	"	"	" "	

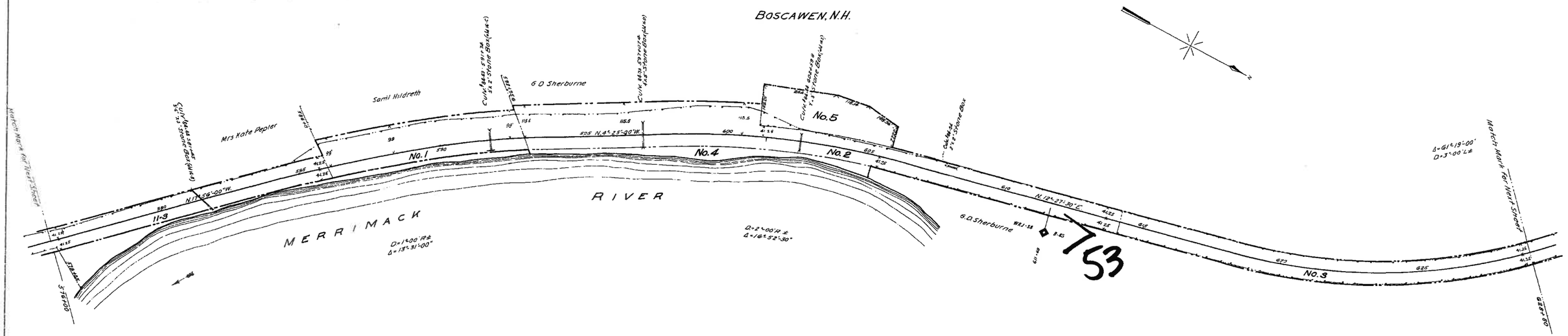

REVISED TO	
PHYSICAL FEATURES	LAND LINES
Sept 1914	
Aug. 1922	

Date	Change	Sketch
10-4-62	General Revision	B. O.
8-18-46	General Revision	Ob. Off.

Sheet No. 12 of seventy primary sheets and two supplemental sheets of Northern R.R. Southern Division, Main Line, from survey station 576+0 to survey station 628+80.

Valuation Engineer

RIGHT-OF-WAY AND TRACK MAP
NORTHERN R.R.
Operated by the
BOSTON AND MAINE R.R.
STATION 576+0 TO STATION 628+80
SCALE: 1-1" = 100-FT. JUNE 30, 1914.
Office of Valuation Engineer
Boston, Mass.

V.321
12

Photo Log
Page 13

Parcel No	Custodians No		Kind of Instrument	Date of Instrument	Grantor	Grantee	Recorded Merrimack County Book	Page	Date	Remarks
12-3	N	1	C Award	Nov 14 1843	Parker Noyes	N R R	Sect of State June 17 1846		1:31	
"	N D B	2-34	Receipt	Feb 21, 1848	"	"	Not recorded			
1	"	2-36	Quit	Apr 7 1849	Fisher Ames et al	"	132	131	Dec 18 1855	
"	"	2-35	Release	" "	" "	"	Not recorded			
2	"	2-37	F War	Mar 28 1857	Nelson Godfrey	"	145	78	Jan 25 1858	Part not in use
3	"	2-38	Quit	May 21 1846	Abial Gerrish	"	202	411	Feb 24 1873	

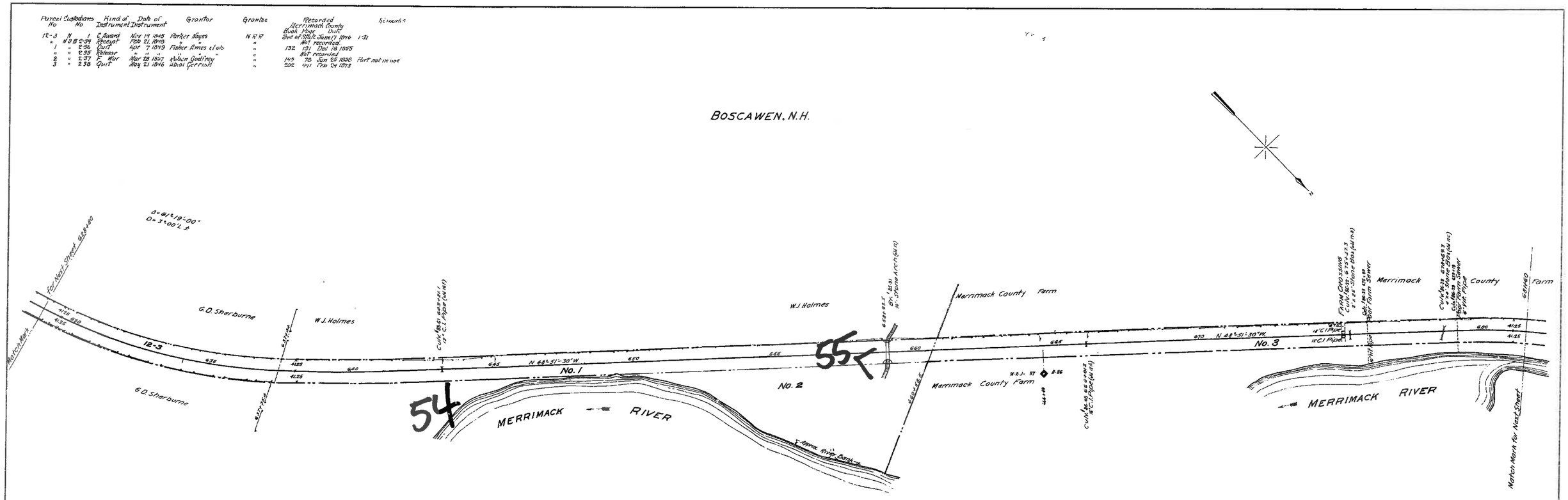

REVISED TO	
PHYSICAL FEATURES	LAND LINES
Sept 1912	
Aug 1922	

Date	Changes	Details
10-4-62	General Revision	D. O.
3-16-66	General Revision	Div. Off.

Sheet No. 13 of seventy primary sheets and two supplemental sheets of Northern R.R. Southern Division, Main Line, from survey station 628+80 to survey station 681+60.

Valuation Engineer.

RIGHT-OF-WAY AND TRACK MAP
NORTHERN R.R.
Operated by the
BOSTON AND MAINE R.R.
STATION 628+80 TO STATION 681+60
SCALE 1-IN = 87'-FT. JUNE 30, 1914.
Office of Valuation Engineer: Boston, Mass.

V.32.1
13

Photo Log
Page 14

Parcel No	Custodians No	Kind of Instrument	Date of Instrument	Grantor	Grantee	Recorded Merrimack County Book	Page	Date	Remarks
13-3	N D B 2-38	Quit	May 21 1846	Abial Gerrish	N R R	202	441	Feb 24 1873	
1	" 2-39	Receipt		Jacob Gerrish	"	Not recorded			
"	N 1	C Award	Nov 14 1845	David A Gerrish	"	Sec of State		June 17 1846	1-31
"	N D B 2-39	Receipt	June 5 1847	Jacob Gerrish et al	"	Not recorded			
2	" 2-42	F War	Dec 7 1860	David A. Gerrish	"	159	330	Dec 18 1860	
3	" 2-40	" "	Nov 17 1856	" " "	"	133	335	" 26 1856	Water rights
4	" 2-41	" "	Dec 7 1860	" " "	"	159	391	" 18 1860	
"	" 2-44	Quit	Oct 5 1858	" " "	"	151	79	Oct 16 1858	Water rights
5	" 5-4	"	May 3 1861	N R R	David A Gerrish	Not recorded			
6	" 2-43	F War	Feb 20 1847	Joseph Gerrish	N R R	127	309	Dec 18 1855	
7				N R R	Town of Boscawen				Used for highway purposes
8	10543	Release	April 4 1953	Merrimack County N.H.	Boston and Maine Railroad				Closing of Private Crossing
9	"		"	B & M R R	Merrimack County N.H.				Construct a Roadway

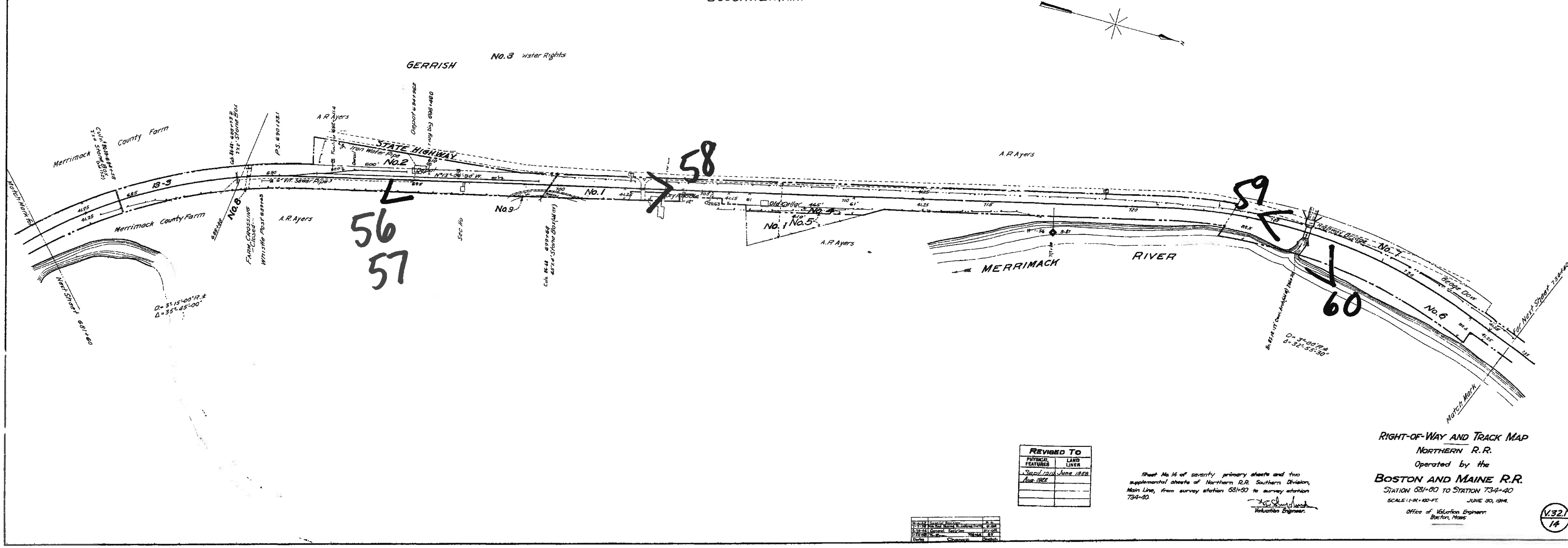

Photo Log
Page 15

Parcel No.	Custodians No.	Kind of Instrument	Date of Instrument	Grantor	Grantee	Recorded Merrimack County Book	Page	Date	Remarks
1	DBN2, p45	F. War.	May 16, 1846	David Pinkerton	N.R.R.	159	397	Dec. 18, 1860	
2	" 2, p46	"	"	" et al.	"	"	398	"	
3	" 2, p47	Quit	May 22, 1846	Worcester Webster	"	158	285	"	
3	" 2, p48	Release	May 15, 1846	John Leach	"	Not recorded			
4	N.1	Filed Loc.	Nov. 14, 1846	David B. Hancock	"	17	37	June 17, 1846	
4	DBN2, p51	F. War.	Sept. 10, 1846	"	"	159	393	Dec. 18, 1860	
5	" 2, p52	Quit	"	Isaac Hall	"	202	459	Feb. 24, 1873	
6	" 5, p3	F. War.	June 13, 1860	N.R.R.	Elias Wm Colburn & Sanborn	101	228	Not given	
7	" 2, p50	Quit	Sept. 18, 1846	Joseph Brown	N.R.R.	132	187	Dec. 18, 1855	
8	" 2, p49	F. War.	Dec. 24, 1866	John W. Richardson et al	"	212	476	Feb. 24, 1873	
9	2536	"	June 29, 1906	Rufus G. Burleigh	B. & M. R.R.	327	390	July 6, 1906	
10	DBN2, p45	"	May 16, 1846	David Pinkerton	N.R.R.	159	397	Dec. 18, 1860	
11		No filed record found		N.R.R.	Franklin H. Boscawen				Used for highway purposes
12	6764	F. War.	Mar. 31, 1925	Gardner C. Longfellow	B. & M. R.R.				Incl. Bk. in O.H. Bk. #19
13	7572	Taking	Apr. 4, 1929	B. & M. R.R.	Pub. Service Co. of N.H.				Transmission Line easement
14	"	"	"	"	"				"
15	10379-B	Warranty	July 26, 1951	Trustees of Lucretia A. Ahlin	B. & M. R.R.				Closing of Private Line with purchase of land

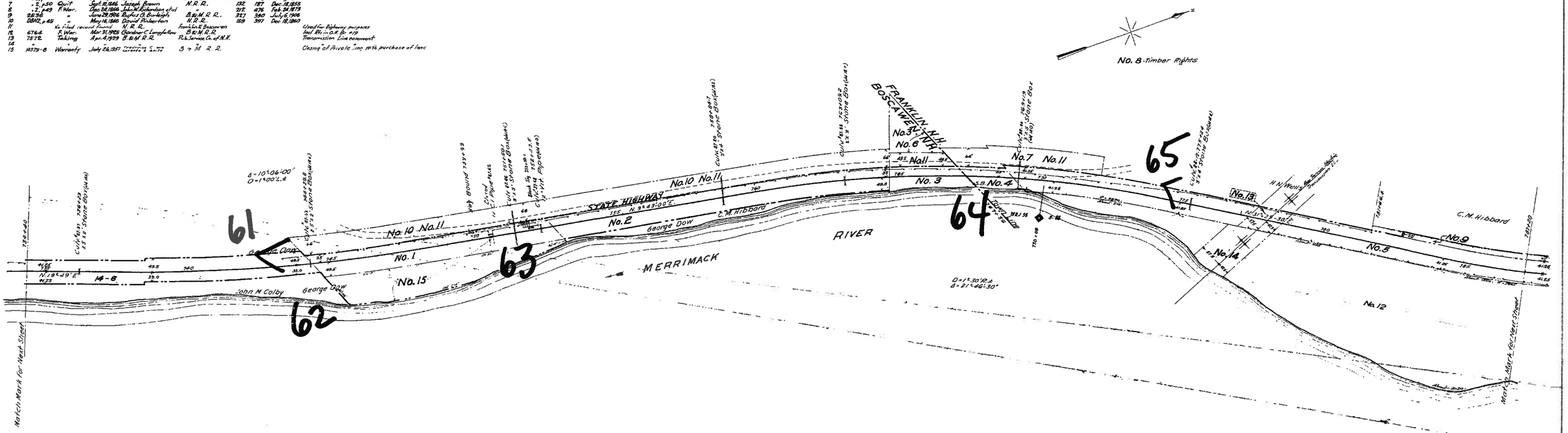

Revised To	
Physical Features	Land Lines
Sept. 1914	April 1919
Aug. 1922	May 1925
	Aug. 1957

Date	Change	Justch.
10-4-62	General Revision	D. O.
5-20-46	General Revision	Dh. OE.

Sheet No. 15 of seventy primary sheets and two supplemental sheets of Northern R.R. Southern Division, Main Line, from survey station 734+40 to survey station 787+20.

Valuation Engineer

RIGHT-OF-WAY AND TRACK MAP
NORTHERN R.R.
Operated by the
BOSTON AND MAINE R.R.
STATION 734+40 TO STATION 787+20
SCALE 1" = 100 FT. JUNE 30, 1914.
Office of Valuation Engineer, Boston, Mass.

V.32.1
15

Photo Log
Page 16

Parcel No	Custodians No	Kind of Instrument	Date of Instrument	Grantor	Grantee	Recorded Merrimack County Book	Page	Date	Remarks
15-5	N.D.B. 2-92	F. War	Sept 10 1846	Isaac Hall	N.R.R.	102	459	Feb 24 1873	
15-9	2336	" "	June 29 1906	Rufus G. Burleigh	B&M R.R.	327	390	July 6 1906	
15-12	6761	" "	Mar 31 1923	Gardner C. Lovejoy	"				
1	N.D.B. 2-53	Quit	Aug 8 1846	Henry Burley	N.R.R.	202	461	Feb 24 1873	Includes rights in Old Bridge "12"
2	N. 1	Location	Nov 14 1845	Town of Franklin	Sec of State	June 17 1846			Right to cross Highway
"	5361	Approval	" 11 1903	State of New Hampshire	B&M R.R.	" "	"		
"	"	Vote	Dec 6 "	City of Franklin	"	City Clerk			Closing Burleigh Crossing
3	N.D.B. 2-54	F. War	" 1845	Daniel Webster	N.R.R.	81	710	Jan 9 1846	
4	5361	Award	Mar 30 1910	Walter Burleigh et al	B&M R.R.	Sec of State			Land for relocation of highway
"	3159	F. War	May 17 "	" " "	"	391	322	June 3 1910	
5	5361	Award	Mar 30 "	" " "	"	Sec of State			Land for relocation of creek
"	3159	F. War	May 17 "	" " "	"	391	322	June 3 1910	
6	5361	Award	Mar 30 "	N.H. Orphans Home	"	Sec of State			Land for relocation of highway
"	3165	F. War	May 18 "	" " "	"	391	321	June 3 1910	
7	N.D.B. 2-53	Quit	Aug 8 1846	Henry Burley	N.R.R.	202	461	Feb 24 1873	
8	5361	Approval	Mar 11 1903	B&M R.R.	State of New Hampshire, Sec of State				Merrimack Valley Road, State Highway Dedication to public use
"	"	Vote	Dec 6 "	"	City of Franklin City Clerk				
"	"	Quit Claim	July 27, 1943	"	State of New Hampshire				To complete transaction of 1910.

FRANKLIN, N.H.

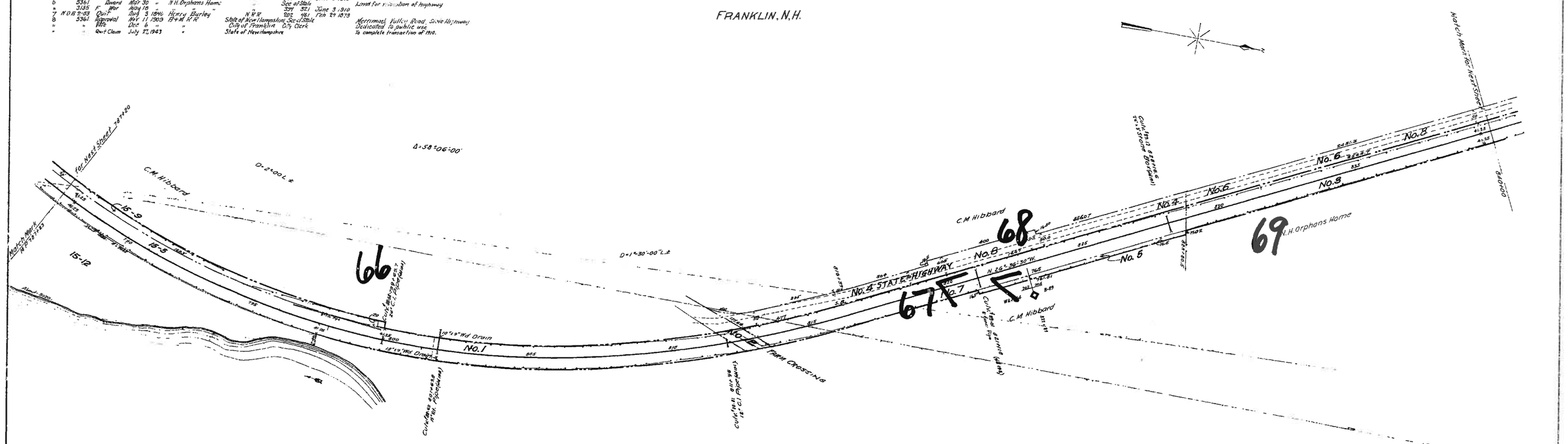

Revised To	
Physical Features	Land Lines
Sept 1922	April 1925
Aug. 1922	

Date	Change	Notes
10-4-42	General Revision	B.O.
5-26-46	General Revision	Pr. Off

Sheet No. 16 of seventy primary sheets and two supplemental sheets of Northern R.R. Southern Division, Main Line, from survey station 787+20 to survey station 840+0.

K.C. Sherwood
Valuation Engineer.

RIGHT-OF-WAY AND TRACK MAP
NORTHERN R.R.
Operated by the
BOSTON AND MAINE R.R.
STATION 787+20 TO STATION 840+0
SCALE: 1 IN. = 100 FT. JUNE 30, 1914
Office of Valuation Engineer
Boston, Mass.

V32.1
16

Photo Log
Page 17

Parcel No	Plat No	Kind of Instrument	Date of Instrument	Grantor	Grantee	Recorded Merrimack County Book	Page	Date	Remarks
16-3	N D B 12-29	F. Mor.	Dec. 1845	Daniel Webster	N R R	81	418	Jan. 9 1846	Land for relocation of Highway
16-6	2361	Quitcl.	Mar. 30 1910	N H Orphans Home	State N H R R	See above			
"	8135	F. Mor.	May 18 "	" "	"	394	321	June 3 1910	
16-8	3361	Approval	Nov. 11 1909	B & M R R	State of New Hampshire	See above			Merrimack Valley Division State Highway
"	"	Plan	Dec. 6 "	" "	City of Franklin	City Clerk			Dedicated to public use
1	N	1	Location	Nov. 14 1845	Town of Franklin	N R R	See above	June 17 1846	131 Right to cross Highway
2	N D B 12-33	Quit.	May 16 1916	Daniel Ahgood	"	202	138	Feb. 24 1919	
3	" 12-36	"	June 5 "	Roswell Haddock	"	"	437	" "	
4	" 2-57	"	Oct. 23 "	Lucretia Haddock	"	"	286	" "	
4	N	1	C. Award	Nov. 14 1845	John Sanborn	"	See above	June 17 1846	1-31
"	N D B 2-66	Receipt	Aug. 31 1847	" "	"	"	161	recorded	
"	"	"	May 29	" "	"	"	"	"	
"	"	"	"	N.H.R.R. 1848	"	"	"	"	
"	"	"	Jan. 7 1850	Horace Noyes	"	"	"	"	
5	N	1	C. Award	Nov. 14 1845	James Hadgate	"	See above	June 17 1846	1 31
"	N D B 2-55	Agreement	July 21 1846	" "	"	"	Not recorded		
"	" 2-69	F. Mor.	Dec. 27 1915	Enoch Hall	"	"	81	418 Jan. 9 1846	
6	N	1	C. Award	Nov. 14	Abraham J. Watkins	"	See above	June 17 "	1-31
7	"	"	"	"	John Sanborn	"	"	" "	"
"	N D B 12-58	Receipt	Aug. 31 1847	" "	"	"	Not recorded		
"	"	"	May 29	" "	"	"	"	"	
8	" 12-63	F. Mor.	Mar. 23 1846	Joseph B. Hall	"	82	318	May 18 1846	
9	" 12-62	"	Aug. 4. "	Lorenzo D. Stearns et al's	Town of Franklin	127	312	Dec. 18 1850	Not in use. Used for State Highway
10				Town of Franklin	N R R				
11									

WEBSTER PLACE

FRANKLIN, N.H.

STATE HIGHWAY

STATE HIGHWAY No. 11

HIGHWAY

FARM CROSSING

Jos Mathews

Barn

N. 26° 36' 30" W.

F. N. Hancock

Horace Locke

M. J. Kane

D. T. Foley

MERRIMACK RIVER

No. 1 No. 2 No. 3 No. 4 No. 5 No. 6 No. 7 No. 8 No. 9 No. 10

70 71 72 73 74 75

Match Mark for Next Sheet

Whistle Post 847+85.4

Whistle Post 841+21.2

Curve Data: D = 4° 00' 19.2", Δ = 59° 11' 13"

Sta. 892+80 Station Box

Sta. 892+80.5

Sta. 892+80.8

Revised To	
Physical Features	Land Lines
Sept. 1912	
Aug. 1922	

10-4-62	Content	Revision	D. O.
7-30-62	General	Revision	Dis. Off.
Date		Change	Branch

Sheet No. 17 of seventy primary sheets and two supplemental sheets of Northern R.R. Southern Division, Main Line, from survey station 840+0 to survey station 892+80.

Valuation Engineer

RIGHT-OF-WAY AND TRACK MAP
NORTHERN R.R.
Operated by the
BOSTON AND MAINE R.R.
STATION 840+0 TO STATION 892+80
SCALE 1 IN. = 100 FT. JUNE 30, 1914.
Office of Valuation Engineer
Boston, Mass.

V.321
17

Photo Log
Page 18

Parcel No	Custodians No.	Kind of Instrument	Date of Instrument	Grantor	Grantee	Recorded Merrimack County Book	Page	Date	Remarks
17-8	N D-B 2-63	F War	Mar 23 1846	Joseph B Holt	N R R	82	315	May 13 1846	
17-10				N.R.R.	Town of Franklin				Used for State Highway
1	N D-B 2-64	F War	May 18 1846	Joshua Heath	N R R	159	392	Dec 18 1860	
2	" 2-65	"	" 11 "	Joseph Morrill	"	82	313	May 13 1846	
3	" 2-66	Quit	" 22 "	Thomas K White	"	158	273	Oct 18 1860	
4	" 2-67	"	" 15 "	Benjamin Shaw	"	202	462	Feb 24 1873	
5	" 2-68	"	July 21 "	Isaac Proctor	"	158	333	Jan 29 1861	
6	" 2-69	"	" 10 1847	Jos Wilson	"	202	463	Feb 24 1873	
"	" 2-70	Release	Jan 15 1851	" "	"				
7	" 2-22	F War	May 11 1846	Ebenezer Blanchard	"	82	314	May 13 1846	
8	" 2-68	Quit	July 21 "	Isaac Proctor	"	158	333	Jan 29 1861	Used for highway purposes
9	N 1	Location	Nov 14 1845	Town of Franklin	"	Sec of State		June 17 1846	1 31
10	2781-A	Taking	Aug. 29, 1892	B & M R.R.	State of N.H.				Easement for Overpass acc't relocation of part of Daniel Webster Hwy. R.L.U.J. 3

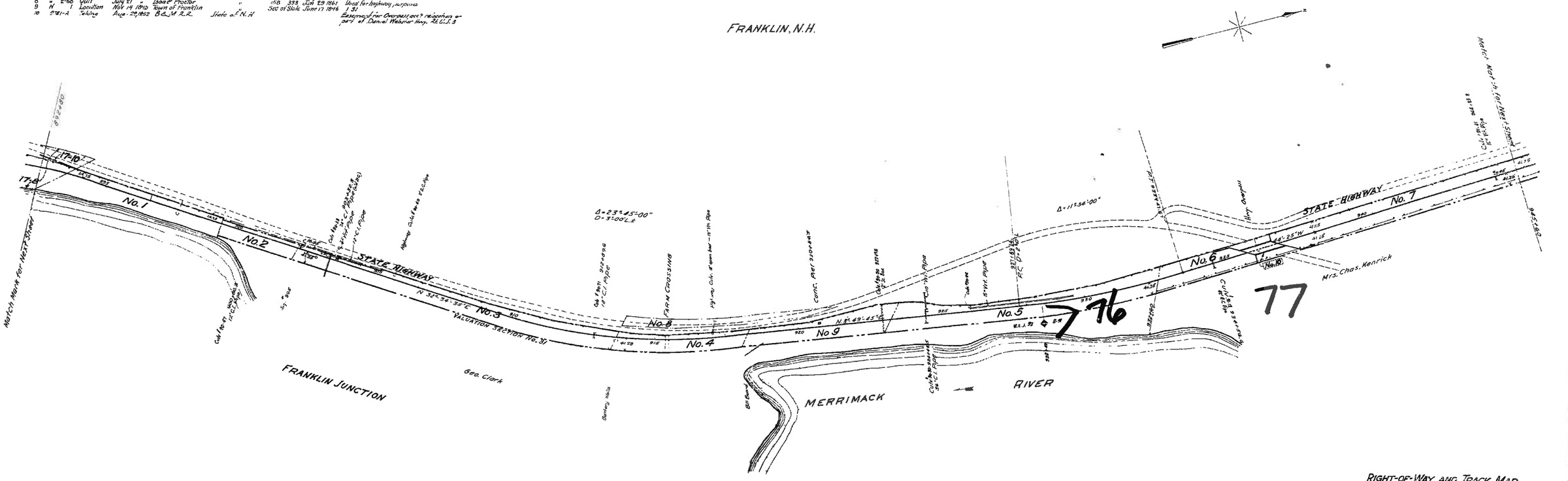

REVISED TO	
PHYSICAL FEATURES	LAND LINES
Sept 1919	Jan. 1953
Oct. 1922	
Feb. 1953	

Date	Change	Notch
10-4-63	General Revision	R. G.
1-20-46	General Revision	No. Off

Sheet No 18 of seventy primary sheets and two supplemental sheets of Northern R.R. Southern Division, Main Line; from survey station 892+80 to survey station 945+60.

Valuation Engineer

RIGHT-OF-WAY AND TRACK MAP
NORTHERN R.R.
Operated by the
BOSTON AND MAINE R.R.
STATION 892+80 TO STATION 945+60
SCALE, 1"=1000'-0" JUNE 30, 1914.
Office of Valuation Engineer, Boston, Mass.

V.32.1
18

Photo Log
Page 19

Parcel No	Custodians No	Kind of Instrument	Date of Instrument	Grantor	Grantee	Recorded Merrimack County Book	Page	Date	Remarks
18-7	N D B 2-22	F. War	May 11 1846	Ebenezer Blanchard.	N.R.R	82	314	May 13. 1846	
1	N. 1	Location	Nov 14 1845	Town of Franklin	"	Sec of State		June 17 "	1-31 Right to cross Highway at grade
2				N.R.R.	Town of Franklin				Used for highway purposes.
"				Town of Franklin	N.R.R				Closing Highway.
3				N.R.R	Town of Franklin				Used for highway purposes.
4	N D B 2-71	F. War	May 11 1846	Stephen Kenrick	N R R	82	316	May 13 1846	
"	" 2-72	Release	" " "	" "	"	Not recorded.			
5				Town of Franklin	"				Closing Highway
6	N.D.B 2-71	F. War.	May 11 1846	Stephen Kenrick	"	82	316	May 18. 1846	
"	" 2-79	Quit	Jan 11 1856	George W. Nesmith	"	122	216	Jan. 18 1856	
"	3914	Release	Mar. 19 1912	Arabella R. Kenrick	B&M R R	Not recorded			
7	N. 1	C. Award	Nov 14 1845	Esther Lyford	N.R.R	Sec of State		June 17. 1846	1-31
"	N D B 2-72	Release	May 16 1846	" "	"	Not recorded			
8	N. 51	Quit	Sept 14. 1847	Esther Eastman alias Lyford	"	92	541	Oct 15 1849	
9	N D.B. 2-75	F. War	June 24. 1846	John Rowell	"	86	75	Aug. 24 1846	
9a	" 2-79	Quit	Jan 11 1856	George W Nesmith	"	122	216	Jan. 18 1856	
10	" 5-5	"	Oct. 21. 1854	N.R.R	George W Nesmith	123	399	" 23 1855	
11	" 2-72	Release	May 16 1846	Samuel B Kelley	N R R	Not recorded			
"	" " "	"	" " "	Thomas Leighton	"	"	"		
"	" 2-73	Quit	" " "	Caleb Merrill et ux	"	202	464	Feb. 24 1873	
"	" 2-72	Release	June 13 1847	G. W. Nesmith	"	Not recorded.			
12				N R R	Town of Franklin				Used for highway purposes
13				"	" " "				" " " "
14	N 1	C Award	Nov. 14. 1845	I. Proctor	N.R.R.	Sec of State		June 17. 1846	1-31
15	N.D.B 2-73	Quit	May 16 1846	Caleb Merrill et ux.	"	202	464	Feb 24. 1873	
16	" 2-80	"	" " "	Ezra Austin	"	158	272	Dec. 18 1860	
17	" 2-82	"	Mar 26 1848	Moses B. Gove	"	132	186	" 18 1855	
18	" 2-22	F. War	May 11 1846	Ebenezer Blanchard	"	82	314	May 13. 1846	
19	N. 1	C. Award	Nov 14. 1845	Ebenezer Morrison	"	Sec of State		June 17 "	1-31.
20	N.D.B 2-73	Quit	May 16 1846	Caleb Merrill et ux.	"	202	464	Feb 24. 1873	
21									
22	F.B. 96	Location	July 26 1847	N R R	F&B R R	Sec. of State		Oct 28 1847	Location rights
23	N.D.B 2-74	Quit	" 12 1873	Warren Thompson	N R R	219	2	Sept. 25. 1873.	
24.	N. 1.	C. Award	Nov. 14 1845.	Samuel B Kelley	"	Sec. of State.		June 17 1846	1-31
"	N.D.B. 2-72	Release	June 3. 1847.	George W. Nesmith	"	Not recorded.			
25	N. 1	C. Award.	Nov. 14. 1845.	Thomas Leighton	"	Sec. of State		June 17. 1846	1-31
26	N 131		Sept. 6, 1961.	N.R.R.	Eliot Realty Corp.				
27	N 141		Mar 15, 1966	N.R.R.	Suburban Propane Gas Corp.				

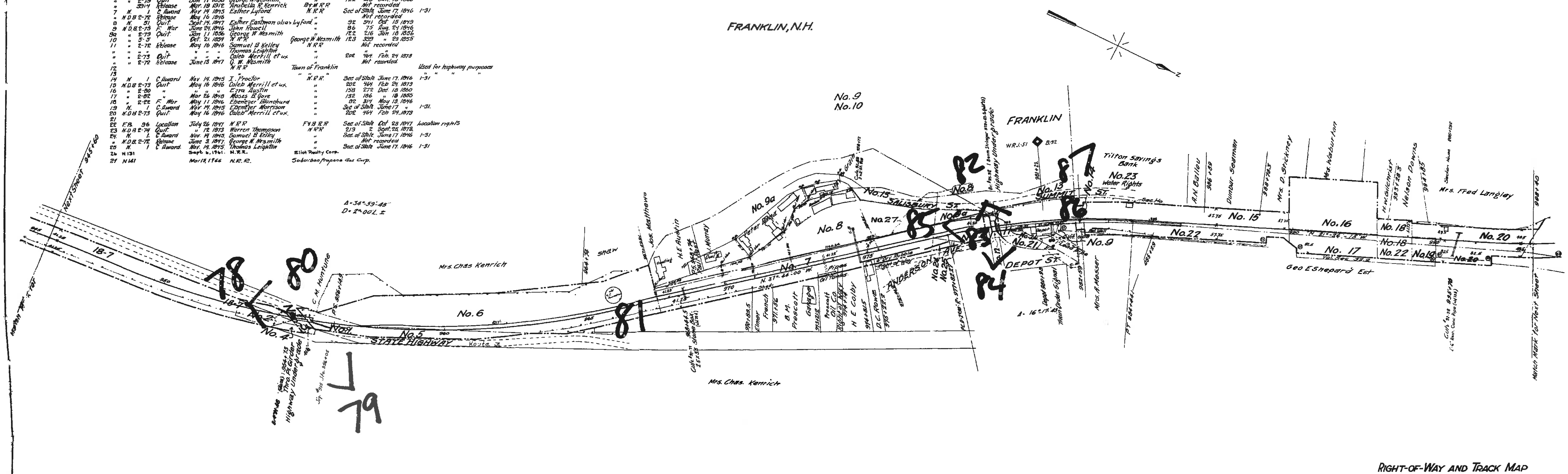

Revised To	
Physical Features	Land Lines
Sept 1910	Nov. 1963
Dec. 1922	Mar. 1966

Date	Change	Sketch
2-20-68	Ret. Portion S.Tr. 1950' P.S. 956+149	SK 155
"	Ret. Spur Trk. Opr. 987+63	SK 155
4-16-66	Retire Spur Trk. 1124' P.S. 969+72	SK 149
10-5-62	General Revision	D. O.
7-2-58	Re. retired 975+40.5	#131
9-27-46	General Revision	Div. Off.
11-29-43	V32.2 Removed	6

Sheet No. 19 of seventy primary sheets and two supplemental sheets of Northern R.R. Southern Division, Main Line, from survey station 945+60 to survey station 998+40.

Valuation Engineer.

Right-of-Way and Track Map
Northern R.R.
Operated by the
Boston and Maine R.R.
Station 945+60 to Station 998+40
Scale 1 In = 100 Ft. June 30, 1914
Office of Valuation Engineer
Boston, Mass.

V 32.1
19

Photo Log
Page 20

Parcel No	Custodians No	Kind of Instrument	Date of Instrument	Grantor	Grantee	Recorded Merrimack County Book	Page	Date	Remarks
19-20	N D B 2-73	Quit	May 16 1846	Caleb Merrill et ux	N R R	202	464	Feb 29 1878	
1	N	C Award	Nov 14 1845	Esther Lyford	"	Sec of State		June 17 1846	1-81
"	N D B 2-72	Rec & Rel	May 16 1846	"	"	Not recorded			
2	N	Location	Nov 25 1845	Town of Franklin	"	Sec of State		June 17 1846	1-81, Right to cross highway
3	N D B 2-73	Quit	May 16 1846	Caleb Merrill et ux	"	202	464	Feb 29 1878	
4	N	"	"	"	David Hancock	200	297	" 20 1874	
5	N D B 2-84	"	Apr 8 1847	Edward H Barrett et ux	N R R	202	465	" 29 1878	
6	" 2-73	"	May 16 1846	Caleb Merrill et ux	"	"	464	" " "	
7	" 2-84	"	Apr 8 1847	Edward H Barrett et ux	"	"	465	" " "	
8	" 2-85	"	July 24 1846	Jean Hancock	"	188	331	Jun 29 1861	
"	" "	Release	"	"	"	"	"	" "	
9	" 2-78	Quit	May 16 1846	Caleb Merrill et ux	"	202	464	Feb 29 1878	
10	" 2-85	"	July 24 "	Jean Hancock	"	188	331	Jun 29 1861	
"	" "	Release	"	"	"	"	"	" "	
11	" 2-86	Quit	Mar 25 1843	Robert Colby et al	"	"	337	Feb 29 "	
12	" 2-87	"	May 13 1846	Jesse Merrill	"	202	467	" 29 1878	
13				N R R	Town of Franklin				Used for highway purposes
14	2-70	F Mor	Sept 16 1846	Wm Clapham et ux	Bos. R R	327	304	Sept 20 1846	
15	N 1	C Award	Nov 14 1845	Dudley Sawa	N R R	Sec of State		Jun 11 1846	1-81
16	[illegible]	[illegible]	[illegible]	[illegible]	[illegible]	[illegible]		[illegible]	
21-7				N R R	Town of Franklin				Used for highway purposes
17	1912	Taking	Oct 8 1964	V V Corp	City of Franklin				

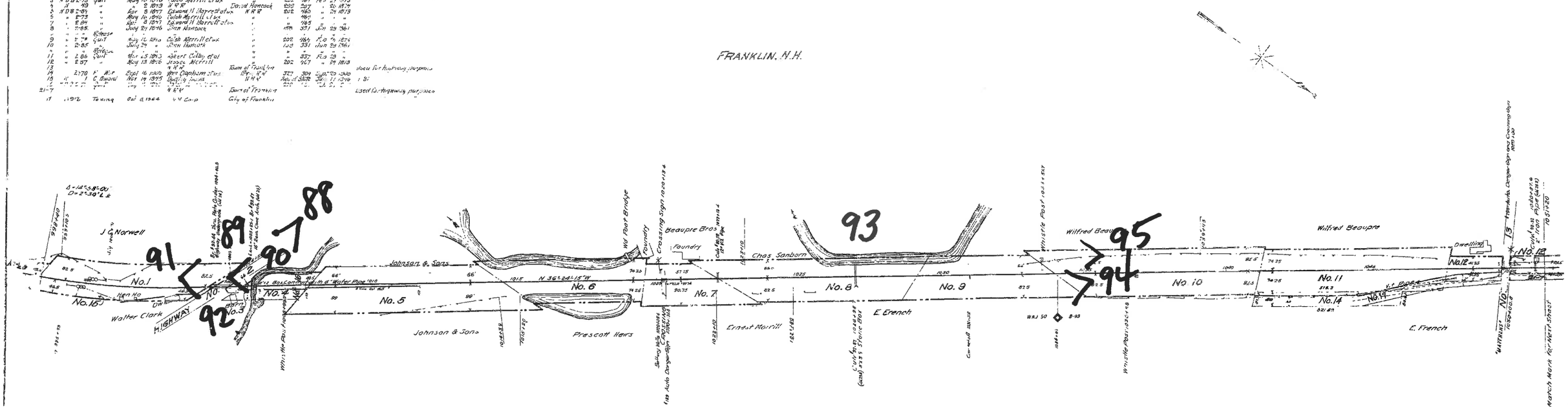

Revised To	
Physical Features	Land Lines
Sept 1960	Jan 1966
Dec. 1972	

Sheet No. 20 of seventy primary sheets and two supplemental sheets of Northern R.R. Southern Division, Main Line, from survey station 398+40 to survey station 1051+20

Valuation Engineer

RIGHT-OF-WAY AND TRACK MAP
NORTHERN R.R.
Operated by the
BOSTON AND MAINE R.R
STATION 398+40 TO STATION 1051+20
SCALE: 1-IN = 100-FT JUNE 30, 1914
Office of Valuation Engineer
Boston, Mass.

V.32.1
20

Photo Log
Page 21

Parcel No.	Custodians No.	Kind of Instrument	Date of Instrument	Grantor	Grantee	Recorded Merrimack County Book	Page	Date	Remarks
1	DBN 2, p 88	Quit	Sept. 2, 1847	David B. Hancock, Jr.	N. R. R.	158	332	Jan. 29, 1861	
2	" , p 73	"	May 16, 1846	Caleb Merrill, et ux	"	202	464	Feb. 24, 1873	
3	" , p 54	F. War.	Dec. 1845	Daniel Webster	"	81	410	Jan. 9, 1846	
4	" , p 73	Quit	May 16, 1846	Caleb Merrill, et ux	"	202	464	Feb. 24, 1873	
5	N-1	Filed Loc.	Nov. 14, 1845	Town of Franklin	"	Sec. of State's office 1	31	June 17, 1846	Right to cross at grade
5	No filed record found			"	"				Closing Highway
6	DBN 2, p 73	Quit	May 16, 1846	Caleb Merrill, et ux	"	202	464	Feb. 24, 1873	
7	No filed record found			N. R. R.	Town of Franklin				Used for highway purposes
8	DBN 2, p 88	Quit	Sept. 2, 1847	David B. Hancock, Jr.	N. R. R.	158	332	Feb. 29, 1861	Not in use
9	No filed record found			N. R. R.	Town of Franklin				Used for highway purposes
10	N-48	Quit	Nov. 24, 1881	"	John Matthews	280	139	Mar. 20, 1888	
11	7572	Taking	Apr. 4, 1929	"	Pub. Serv. Co. of N.H.				Transmission line easement
12	7994	"	May 4, 1931	"	City of Franklin				Relocation Mascoma Road
13	10687	"	Mar 24 1959		White Mountain Power Co.				Transmission Line Easement

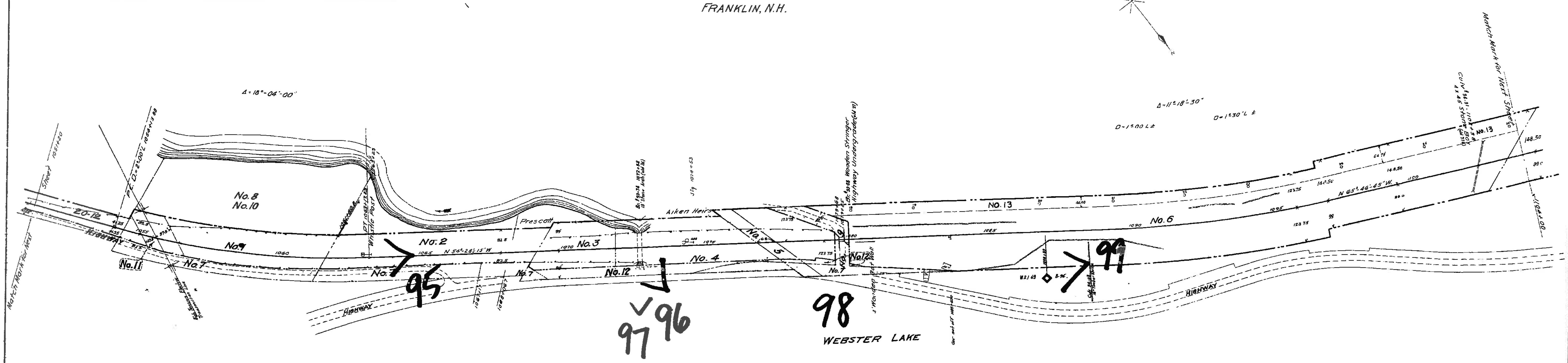

REVISED TO	
PHYSICAL FEATURES	LAND LINES
Sept. 1919	May 1931
Nov. 1922	

Date	Changes	By
10-8-62	General Revision	
5-28-46	General Revision	
9-26-38	Sig. moved	

Sheet No. 21 of seventy primary sheets and two supplemental sheets of Northern R.R. Southern Division, Main Line, from survey station 1051+20 to survey station 1104+0

Valuation Engineer

RIGHT-OF-WAY AND TRACK MAP
NORTHERN R.R.
Operated by the
BOSTON AND MAINE R.R.
STATION 1051+20 TO STATION V104+0
SCALE 1 IN = 100 FT. JUNE 30, 1914.
Office of Valuation Engineer
Boston, Mass.

V.32.1
21

Photo Log
Page 22

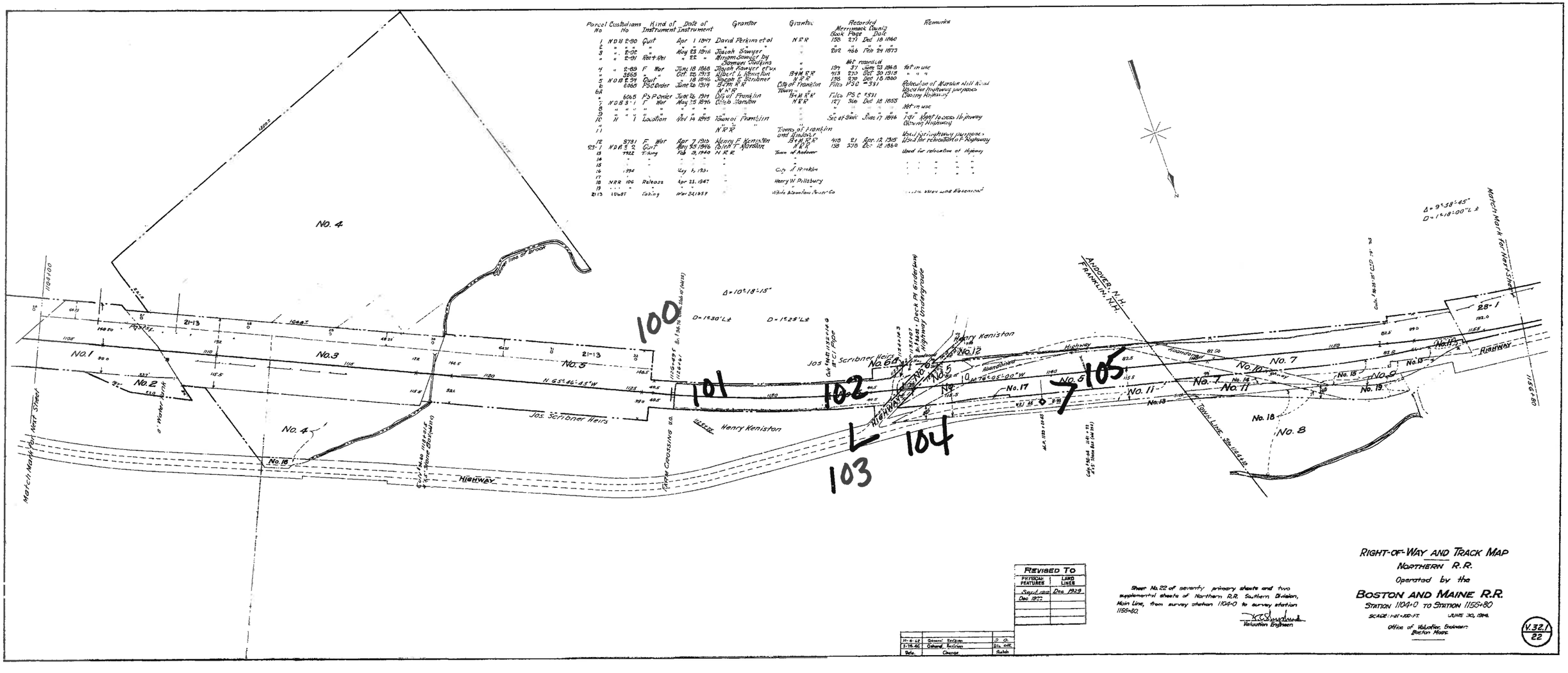

Parcel No	Custodians No	Kind of Instrument	Date of Instrument	Grantor	Grantee	Recorded Merrimack County Book	Page	Date	Remarks
1	N D B 2-90	Quit	Apr 1 1847	David Perkins et al	N R R	158	271	Dec 18 1860	
2	" " "	"	" " "	" " "	"	"	"	" "	
3	" 2-92	"	May 23 1846	Joseph Sawyer	"	202	466	Feb 24 1873	
"	" 2-91	Rec't Pol	" 22 "	Miriam Sawyer by Samuel Judkins	"	Not recorded			
4	" 2-89	F War	June 18 1868	Joseph Sawyer et ux	"	194	371	June 23 1868	Not in use
"	3565	" "	Oct. 25 1913	Albert L. Keniston	B&M R R	413	270	Oct 30 1913	" " "
5	N D B 2-94	Quit	" 18 1846	Joseph E. Scribner	N R R	158	370	Dec 18 1860	
6	6065	PSC Order	June 26 1914	B&M R R	City of Franklin	Files	PSC	#331	Relocation of Marston Mill Road
6A				N R R	Town "				Used for highway purposes
"	6065	PSP Order	June 26 1914	City of Franklin	B&M R R	Files	PSC	#331	Closing Highway
7	N D B 3-1	F War	May 25 1846	Caleb Marston	N R R	127	366	Dec 18 1855	
8	" " "	" "	" " "	" " "	"	"	"	" "	Not in use
9	" " "	" "	" " "	" " "	"	"	"	" "	" " "
10	N " 1	Location	Nov 14 1845	Town of Franklin	"	See of Stock		June 17 1846	1-91 Kept to cross Highway
11				" " "	"				Closing Highway
11				N R R	Towns of Franklin and Andover				Used for highway purposes
12	3731	F War	Apr 7 1916	Henry F. Keniston	B&M R R	418	21	Apr. 12 1915	Used for relocation of Highway
23-1	N D B 3-2	Quit	May 25 1846	Caleb T. Marston	N R R	158	378	Dec 12 1860	
13	7922	Taking	Feb 19, 1940	N R R	Town of Andover				Used for relocation of Highway
14	"	"	" " "	"	"				" " " "
15	"	"	" " "	"	"				" " " "
16	1394	"	May 5, 1931	"	City of Franklin				" " " "
17	"	"	" " "	"	"				" " " "
18	N R R 106	Release	Apr 25, 1947	"	Henry W. Pillsbury				
19	" " "	"	" " "	"	"				
21-13	10687	Taking	Nov 24, 1959	"	White Mountain Power Co				... Sewer and Easement

Photo Log
Photo 23

Parcel No	Custodian No	Kind of Instrument	Date of Instrument	Grantor	Grantee	Recorded Merrimack County Book	Page	Date	Remarks
1	N.D.B.&M. 3-C	Quit	May 22, 1916	Calvin T. Kingston	N.H.R.R.	156	178	Dec. 18, 1860	
2	N 1	Location	Nov. 19, 1845	Town of Andover	"	Sec. of State		June 17, 1846	I.-91, Right to cross Highway
"	5Pc.1	Order	July 22, 1903	" "	B.&M.R.R.	N.H. Comm.			Highway, Hasbrouck Crossing
3	2006	F. War.	"	"	Benjamin B. Clifton	350	73	July 6, 1903	
4	N 1	Location	Nov. 19, 1845	Caleb T. Kingston	N.H.R.R.	Sec. of State		June 17, 1846	I-91
5	1930	F. War.	June 18, 1903	T. Edgar Taylor	B.&M.R.R.	351	393		13, 1903
6	N.D.B.&M. 3-4	Quit	Feb. 23, 1874	Lewis Moore	N.H.R.	202	712	Feb. 24, 1873	
7	1930	F. War.	June 18, 1903	T. Edgar Taylor	B.&M.R.R.	351	393	June 10, 1903	
8	N 1	Location	Nov. 19, 1845	Town of Andover	N.H.R.	Sec. of State		" 17, 1846	Right to cross Highway
"	5Pc.1	Order	July 22, 1903	" "	B.&M.R.R.	N.H. Comm.			Highway, Hasbrouck Crossing
9	N.D.B.&M. 3-5	Quit	May 28, 1846	Jonathan Emery et al	N.H.R.R.	202	711	Feb. 24, 1873	
10	" 3-11	" War	Oct. 31, 1898	Town of Andover	"	189	339	Dec. 18, 1860	
11	N.D.B.&M. 3-7	Quit	Feb. 23, 1874	William Emery 2nd	"	202	713	Feb. 24, 1873	
12	" 3-8	"	" 23 "	Henry Emery	"	178	280	Oct. 18, 1860	Right not in use
13	" 3-9	"	" "	Willard Emery	"	202	711	Feb. 24, 1873	
14				N.H.R.R.	Town of Andover				Used for highway purposes
15				Town of Andover	N.H.R.				Highway
16	N 1	Location	Nov. 19, 1845	Town of Andover	Sec. of State	June 17, 1846			I-91 Right to Cross Highway
17	N.D.B.&M. 3-11	Quit	May 28, 1846	Individual Fellows	"	202	713	Feb. 24, 1873	
18	" 3-10	"	June 23, "	"	"	178	279	Dec. 18, 1860	
19	" 3-6A	Order	July 22, 1903	B.&M.R.R.	Town of Andover	N.H. Comm.			Construct Crossing
C-1-1	N.D.B.&M. 3-E	Quit	May 23, 1916	William Otter	N.H.R.R.	202	711	Feb. 24, 1873	
20	1922	Taking	Feb. 13, 1920	N.H.R.R.	Town of Andover				Used for highway relocation
21	"	"	" "	"	"				Essential for Highway
22	"	"	" "	B.&M.R.R.	State of N.H.				

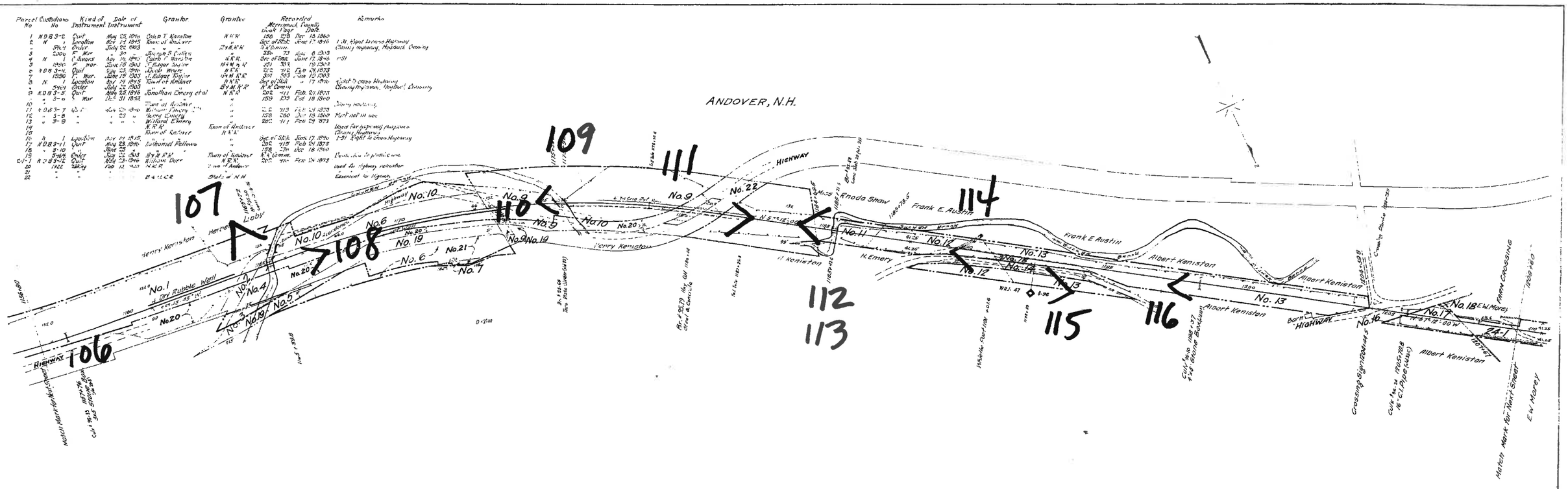

10-9-42	General	Revision	D. G.
8-1-46	General	Revision	Dft. Off.
Date		Change	Initials

Revised To
Land Lines & Features
Date 1928

Sheet No. 23 of seventy primary sheets and two supplemental sheets of Northern R.R. Southern Division, Main Line, from survey station 1158+80 to survey station 1209+60.

Valuation Engineer

Right-of-Way and Track Map
Northern R.R.
Operated by the
Boston and Maine R.R.
Station 1158+80 to Station 1209+60
Scale 1 in. = 100 ft. June 30, 1914.
Office of Valuation Engineer, Boston, Mass.

V32.1
23

Photo Log
Page 24

Parcel No	Custodians No	Kind of Instrument	Date of Instrument	Grantor	Grantee	Recorded Merrimack County Book	Page	Date	Remarks
1	N.D.B. 3-12	Quit	May 23, 1846	William Dyer	N.R.R.	202	416	Feb 24 1873	
2	" 3-13	"	" " "	Wm. H. Edmunds	"	"	417	" " "	
3	" 3-14	"	" " "	Joseph E. Fellows	"	"	420	" " "	
4	N 1	Location	Nov 14 1845	Town of Andover	"	Sec. of State		June 17 1846	1-31 Right to cross Highway
5	" "	Release	" " "	Alfred Weare	"	" " "		" " "	
"	N.D.B. 3-15	Quit	May 23 1846	Dolly Batchelder, et als	"	202	419	Feb 24 1873	
6	" 3-16	"	" " "	Julia Ellis	"	"	418	" " "	
"	" 3-17	Receipt	July 17 "	Julia Ellis	"		Not recorded		
"	" " "	Release	Sept 8 1849	Dorothy R. Ellis	"				
7	N 1	Location	Nov 14 1845	John G. Weare.	"	Sec. of State		June 17 1846	1-31
"	N.D.B. 3-18	Pvt Guard	Sept 11, 1848	" " "	"		Not recorded		
"	" " "	Receipt	Sept. 17 "	" " "	"				
8	" 3-19	Quit	May 22 1846	Caleb T. Fabie.	"	202	421	Feb 24 1873	
9	N 1	Location	Nov. 14 1845	Town of Andover.	"	Sec. of State		June 17 1846	1-31. Right to cross under grade
10	N.D.B. 3-20	Quit	May 23 1846	Wm. Graves	"	202	422	Feb 24, 1873	
11	6864	Release	Jan. 8 1926	Arthur W. Taylor et al.	"	193	139	Jan 25, 1926	Release of crossing rights
12	"	Grant.	" " "	N.R.R. et al.	Arthur W. Taylor et al.				Right of way of 1st. Ave #37

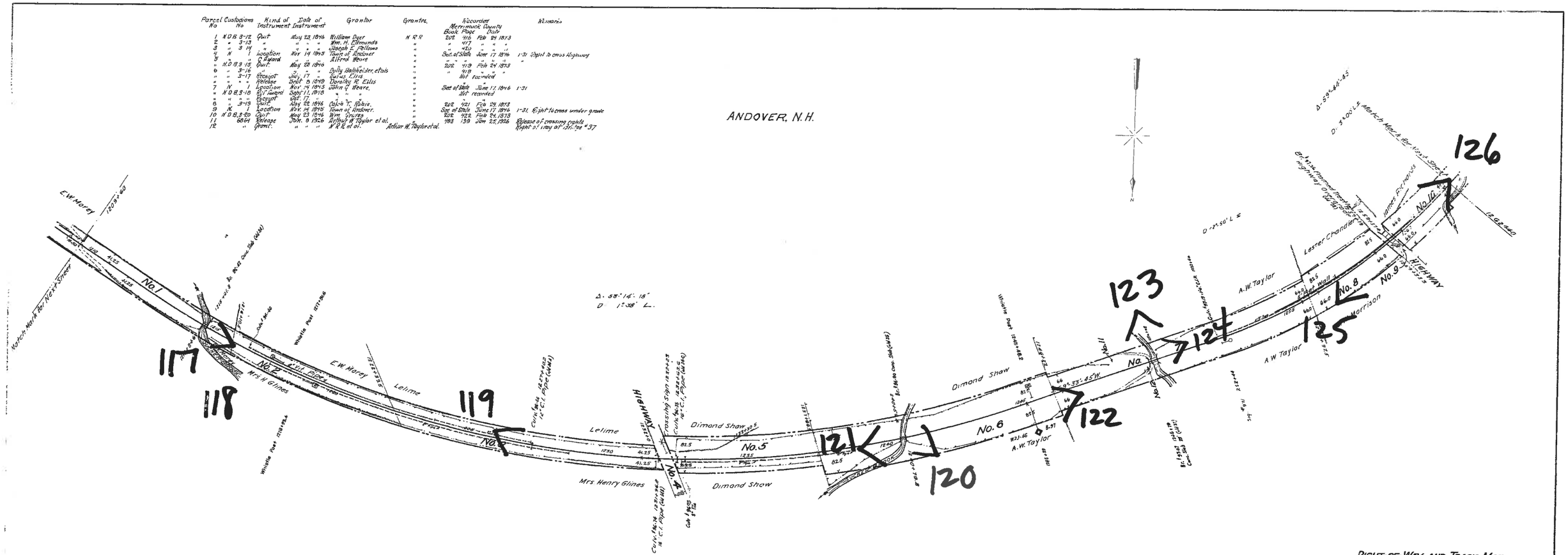

Revised To	
Physical Features	Land Lines
Sept. 1923	
Nov. 1922	

Date	Change	Dir. Off.
12-8-62	General Revision	
6-3-46	General Revision	Div. Off.

Sheet No. 24 of seventy primary sheets and two supplementary sheets of Northern R.R. Southern Division, Main Line, from survey station 1209+60 to survey station 1262+40

Valuation Engineer

RIGHT-OF-WAY AND TRACK MAP
NORTHERN R.R.
Operated by the
BOSTON AND MAINE R.R.
STATION 1209+60 TO STATION 1262+40
SCALE: 1-IN.=100-FT. JUNE 30, 1914.
Office of Valuation Engineer:
Boston, Mass.

V.321
24

Photo Log
Page 25

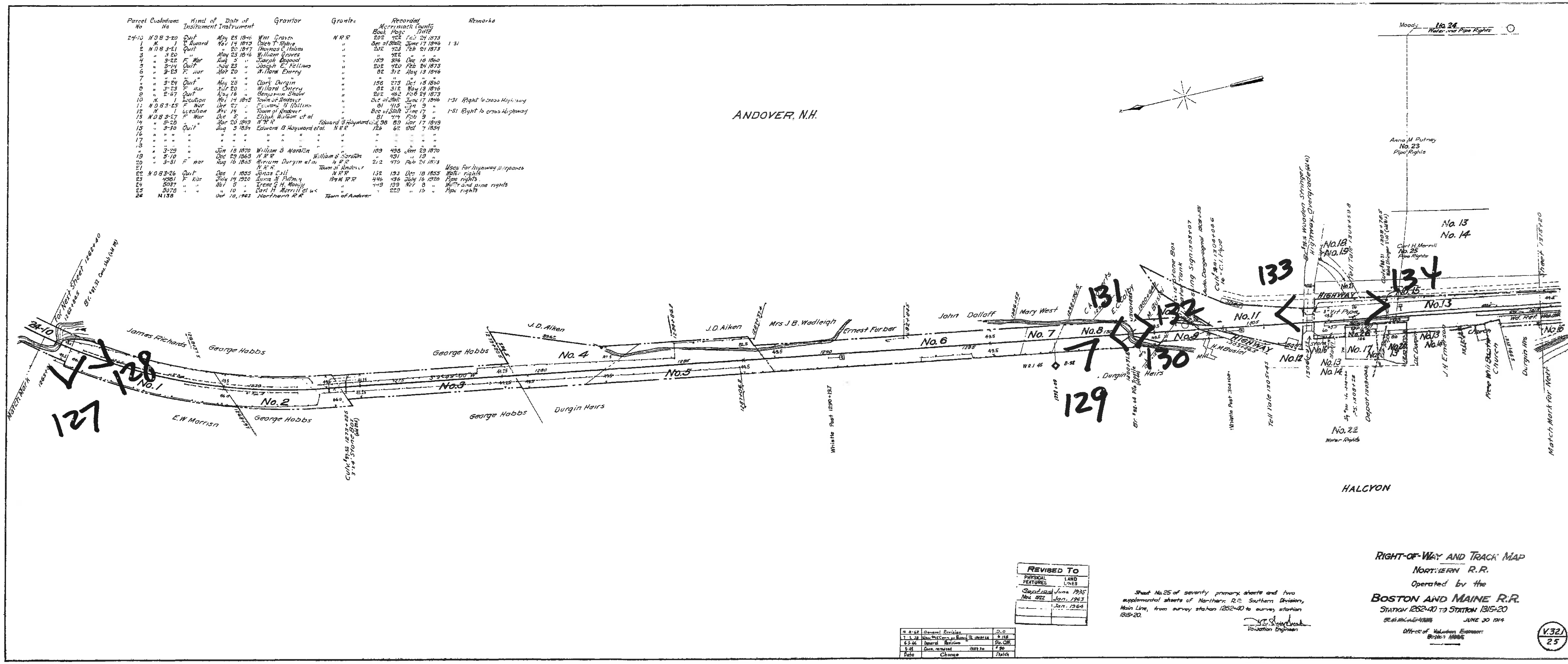

Parcel No	Custodians No	Kind of Instrument	Date of Instrument	Grantor	Grantee	Recorded Merrimack County Book	Page	Date	Remarks
24-10	NDB 3-20	Quit	May 25 1846	Wm Graves	NRR	202	422	Feb 24 1873	
1	N. 1	C Award	Nov 14 1845	Caleb T Rolfe	"	Sec of State		June 17 1846	1-31
2	NDB 3-21	Quit	" 20 1847	Thomas C Hobbs	"	202	423	Feb 24 1873	
3	" 3-20	"	May 23 1846	William Graves	"	"	422	" " "	
4	" 3-22	F. War	Aug 5 "	Joseph Osgood	"	159	396	Dec 18 1860	
5	" 3-14	Quit	May 23 "	Joseph E. Fellows	"	202	420	Feb 24 1873	
6	" 3-23	F. War	Mar 20 "	Willard Emery	"	82	312	May 13 1846	
7	" " "	"	" " "	" "	"	"	"	" " "	
"	" 3-24	Quit	May 28 "	Clark Durgin	"	158	275	Dec 18 1860	
8	" 3-23	F. War	Mar 20 "	Willard Emery	"	82	312	May 13 1876	
9	" 2-67	Quit	May 16 "	Benjamin Shaw	"	202	462	Feb 24 1873	
10	N. 1	Location	Nov 14 1845	Town of Andover	"	Sec of State		June 17 1846	1-31 Right to cross Highway
11	NDB 3-25	F. War	Dec 27 "	Edward B Rollins	"	81	415	Jan 9 "	
12	N. 1	Location	Nov 14 "	Town of Andover	"	Sec of State		June 17 "	1-51 Right to cross Highway
13	NDB 3-27	F. War	Dec 5 "	Elijah Wilson et al	"	81	414	Feb 9 "	
14	" 5-28	"	Mar 20 1849	NRR	Edward B Hayward et al	98	89	Mar 17 1849	
15	" 3-30	Quit	Aug 5 1854	Edward B Hayward et al.	NRR	126	62	Oct 7 1854	
16	" " "	"	" " "	" " " "	"	"		" "	
17	" " "	"	" " "	" " " "	"	"		" "	
18	" " "	"	" " "	" " "	"	"	"	" " "	
"	" 3-29	"	Jun 18 1870	William S Marston	"	189	498	Jan 29 1870	
19	" 5-10	"	Dec 29 1868	NRR	William S Marston	"	491	" 19 "	
20	" 3-31	F. War	Aug 16 1865	Miriam Durgin et al	NRR	212	475	Feb 24 1873	
21				NRR	Town of Andover				Used for highway purposes
22	NDB 3-26	Quit	Dec 1 1855	Jonas Call	NRR	132	193	Dec 18 1855	Water rights
23	4981	F. War	July 14 1920	Anna M Putney	B&M RR	446	436	July 16 1920	Pipe rights.
24	5037	" "	Nov 5 "	Irene G H. Moody	"	449	199	Nov 8 "	Water and pipe rights
25	5078	" "	" 10 "	Carl H Merrill et ux	"	"	229	" 15 "	Pipe rights
26	N138		Oct 10, 1963	Northern RR	Town of Andover				

Revised To	
Physical Features	Land Lines
Sept 1919	June 1935
Nov. 1922	Jan. 1963
	Jan. 1964

Date	Change	Sketch
10 8-62	General Revision	D.O
7-1-53	New 15" Conn. on Bound Tk 1308+28	# 128
6-3-46	General Revision	Div. Off.
5-48	Conn. remodeled 1313+30	# 90

Sheet No. 25 of seventy primary sheets and two supplemental sheets of Northern R.R. Southern Division, Main Line, from survey station 1262+40 to survey station 1315+20.

Valuation Engineer

RIGHT-OF-WAY AND TRACK MAP
NORTHERN R.R.
Operated by the
BOSTON AND MAINE R.R.
STATION 1262+40 TO STATION 1315+20
JUNE 30 1914
Office of Valuation Engineer
Boston Mass

V.32.1
25

Photo Log
Page 26

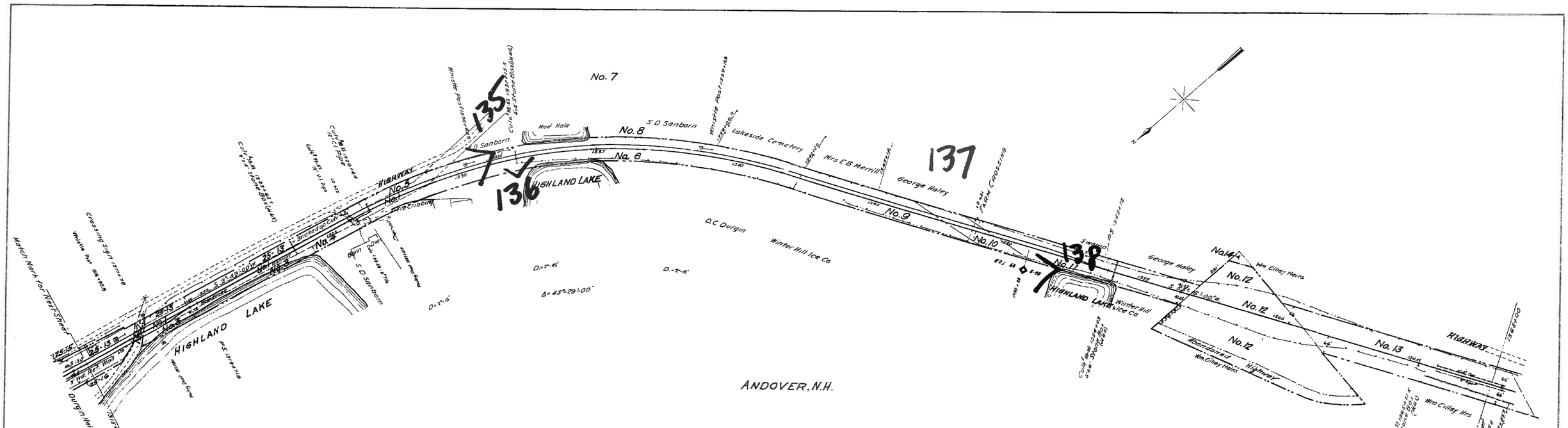

Parcel No.	Stations No.	Kind of Instrument	Date of Instrument	Grantor	Grantee	Recorded Merrimack County Book	Page	Date	Remarks
25-13	N D & S-27	F. War	Dec 6 1915	Elijah Watson et al	N R R	81	414	Feb 9 1916	
25-15	" 3-30	Quit	Aug 5 1834	Edward B Hayward et al	"	126	62	Oct 7 1859	
25-16	" " "	"	"	"	"				
1	N. 1	Location	Nov 14 1916	Town of Andover	"	See of State		June 17 1916	1-31 Right to cross Highway Closing Highway
"				N R R	Town of Andover				Used for highway purposes
2	N. 1	Location	Nov 14 1916	Town of Andover	N R R	See of State		June 17 1916	1-31.
4	N D & S-35	Quit	May 29 1916	Wilder T Tilton	"	158	277	Dec 18 1860	
5	" 3-28	F. War	Dec 19 "	David S Frost	"	127	300	" " 1855	
6	" 3-33	Quit	May 25 1847	Henry D Hilton	"	102	199	Feb 24 1872	
7	" 3-34	Release	Sept 24 1913		"	158	221	Dec 18 1855	Flowage rights
8	" 3-29	F. War	Dec 27 1855	Charles H. Hilton et ux	B & M R R	317	381	" 31 1855	Closing 1-mi crossing
9	N D & S-28	"	Aug 5 1916	Joseph Osgood	N R R	159	396	" 18 1860	
10	N 1.	Location	Nov 14 1916	Town of Andover	"	See of State		June 17 1916	1-31 Right to cross Highway Closing Highway
"				"	"				
11	N D & S-35	Quit	May 25 1916	Thomas Maley	"	202	115	Feb 29 1872	
12	" 3-36	F. War	Oct 27 "	Jonathan C Hay	"	159	349	Dec 18 1860	Part not in use
13	" 3-39	Quit	June 3 1847	Nathan Stickney	"	102	196	Feb 27 1872	
"	" 3-40	"	Oct 27 1916	Polly Weare	"				
14				N R R	Town of Andover	"	427	" " "	Used for highway purposes

REVISED TO	
HYDROL. FEATURES	LAND LINES
August 1922	
Nov 1922	

Sheet no. 26 of seventy primary sheets and two supplemental sheets of Northern R.R. Southern Division, Main Line, from survey station 1315+20 to survey station 1868+0.

K. D. Swasland
Valuation Engineer.

RIGHT-OF-WAY AND TRACK MAP
NORTHERN R.R.
Operated by the
BOSTON AND MAINE R.R.
STATION 1315+20 TO STATION 1868+0
SCALE 1 IN = 100 FT. JUNE 30, 1914
Office of Valuation Engineer
Boston Mass

V32.1
26

Photo Log
Page 27

Parcel No	Custodians No	Kind of Instrument	Date of Instrument	Grantor	Grantee	Recorded Merrimack County Book	Page	Date	Remarks
26-13	N D B 3-39	Quit	June 3 1847	Nathan Stickney	N R R	202	426	Feb 24 1873	
"	" 3-40	"	Oct 27 1846	Polly Meade	"	"	427	" "	"
1	" 3-36	F. War	" "	Jonathan Colley	"	159	305	Dec 18 1860	
2	" 3-38	"	Sept 16 "	"	"	172	318	" " 1865	
"				N R R	Town of Andover				Used for highway purposes
3	N. 1	Location	Nov 14 1845	Town of Andover	N R R	Sec of State		June 17 1846	1-31 Right to cross Highway Closing Highway
"					"				
4	N D B 3-41	Quit	Sept 8 1846	Mary P. Chalis	"	159	271	Oct 18 1860	
5	" 3-42	"	Nov 25 "	Elijah Watson	"	202	428	Feb 24 1873	
6	N 1	Location	Nov 14 1845	Town of Andover	"	Sec of State		June 17 1846	1-31 Right to cross Highway Closing Highway
"					"				
7	N 1	Location	Nov 14 1845	" "	"	Sec of State		June 17 1846	1-31 Right to cross Highway
8	N D B 3-43	Quit	May 28 1846	Graham Durgin	"	152	542	Oct 15 1919	
9	" 3-44	"	" " "	James Philbrick	"	202	429	Feb 24 1873	
10	" 3-45	"	" " "	Wm. Graves et ux	"	"	430	" "	
11	N. 89	Insecure	May 4 1936	N R R	Conn River Power Co				Power line crossing
12	6419	PSC Order	Aug 6, 1926	"	Town of Andover				Easement for Old Highway Br.
13				"	"				Used for Highway purposes

ANDOVER, N.H.

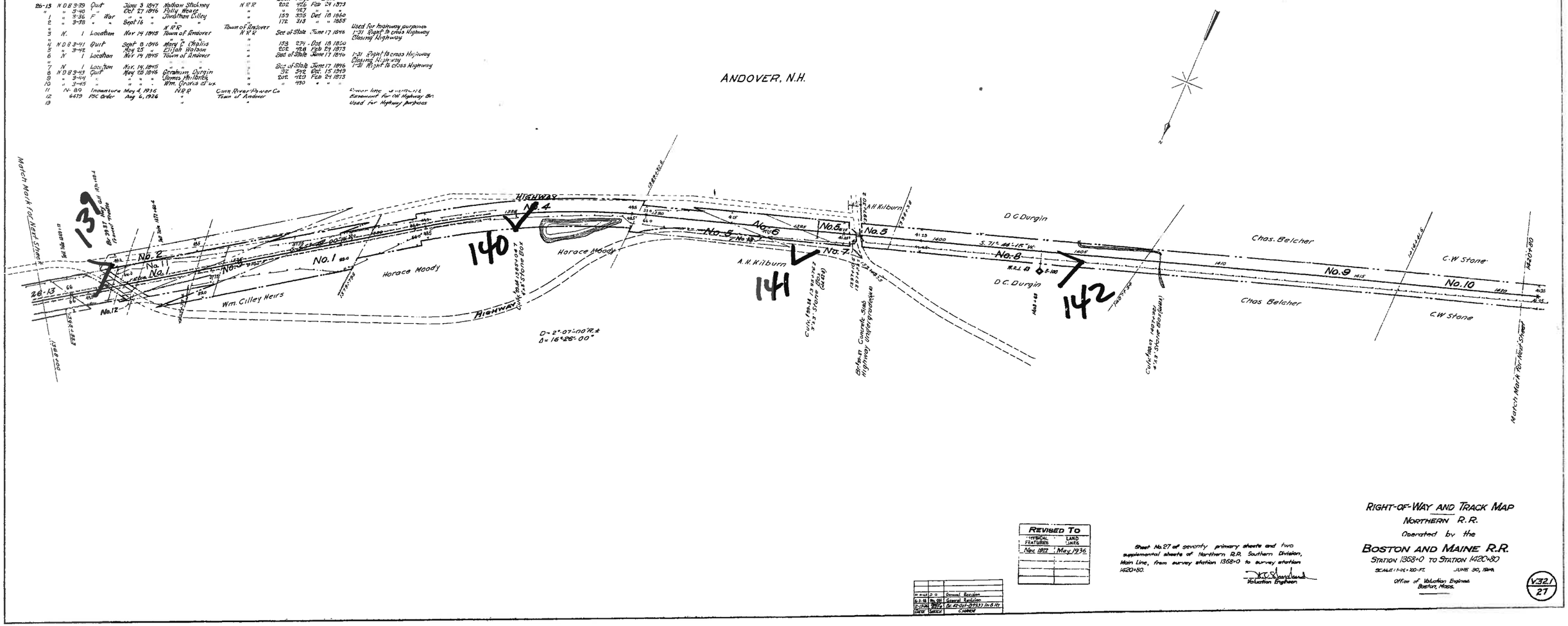

REVISED TO	
PHYSICAL FEATURES	LAND LINES
Nov. 1922	May 1936

4-1-18	Ms. 151	General Revision
7-1-26	1924	Gr. 42(a)1-2(933) In & Rt.
Date	Survey	Changes

Sheet No. 27 of seventy primary sheets and two supplemental sheets of Northern R.R. Southern Division, Main Line, from survey station 1368+0 to survey station 1420+80.

Valuation Engineer

RIGHT-OF-WAY AND TRACK MAP
NORTHERN R.R.
Operated by the
BOSTON AND MAINE R.R.
STATION 1368+0 TO STATION 1420+80
SCALE: 1-IN. = 100-FT. JUNE 30, 1936.
Office of Valuation Engineer
Boston, Mass.

V32/27

Photo Log
Page 28

Parcel No	Customs No	Kind of Instrument	Date of Instrument	Grantor	Grantee	Recorded Merrimack County Book	Page	Date	Remarks
27-10	N D B 3-45	Quit	May 25 1846	Wm Graves et ux	N R R	202	478	Feb 24 1873	
1	" 3-46	"	June 8 "	Ephraim G Graves	"	180	219	Dec 18 1860	
2	N 1	Location	Nov 14 1845	Town of Andover	"	Sec of State		June 17 1846	1-31 Right to cross Highway Crossing Highway
"				" "	"				
3	N D B 3-47	Quit	May 25 1846	Jonathan Neare	"	202	481	Feb 24 1873	
4	" 3-93	F War	Sept 16 1847	"	"	127	308	Oct 18 1855	
"				N R R	Town of Andover				Used for highway purposes
5	N 1	C Award	Nov 14 1845	John Shaw	N R R	Sec of State		June 17 1846	1 31
"	N D B 3 51	Release	Oct 27 1846	Enoch Kilburn	"	Not recorded			
6	" 3 37	F War	Dec 15 1871	" " et al	"	205	412	Jan 16 1872	Not in use
7	" 3-47	Quit	May 25 1846	Jonathan Neare	"	202	481	Feb 24 1873	
"	" 3-48	Release	" "	Samuel Merrill	"	Not recorded			
"	N 1	C Award	Nov 14 1845	" "	"	Sec of State		June 17 1846	1 31
8	N D B 3-50	F War	Aug 15 1848	Jonathan Neare	"	127	305	Dec 18 1855	Right not in use
9				Town of Andover	"				Right to cross Highway
10	N D B 3-52	Quit	May 25 1846	Jeremiah Roberts	"	202	232	Feb 24 1873	
11	N 1	C Award	Nov 14 1845	Henry Moulton	"	Sec of State		June 17 1846	1-31
"	N D B 3-53	Receipt	June 23 1848	"	"	Not recorded			
12	N 1	Location	Nov 14 1845	Town of Andover	"	Sec of State		June 17 1846	1 31 Right to cross Highway Crossing Highway
"				" "	"				
13	N D B 3-54	Quit	June 11 1851	Joseph C Thompson	"	106	113	June 20 1851	
14	" 3-56	"	May 25 1846	Nathan Kilburn et al	"	202	933	Feb 24 1873	
15	N 1 2	Release	Sept 24 1853	Northern R R.	State of N H				

ANDOVER, N.H.

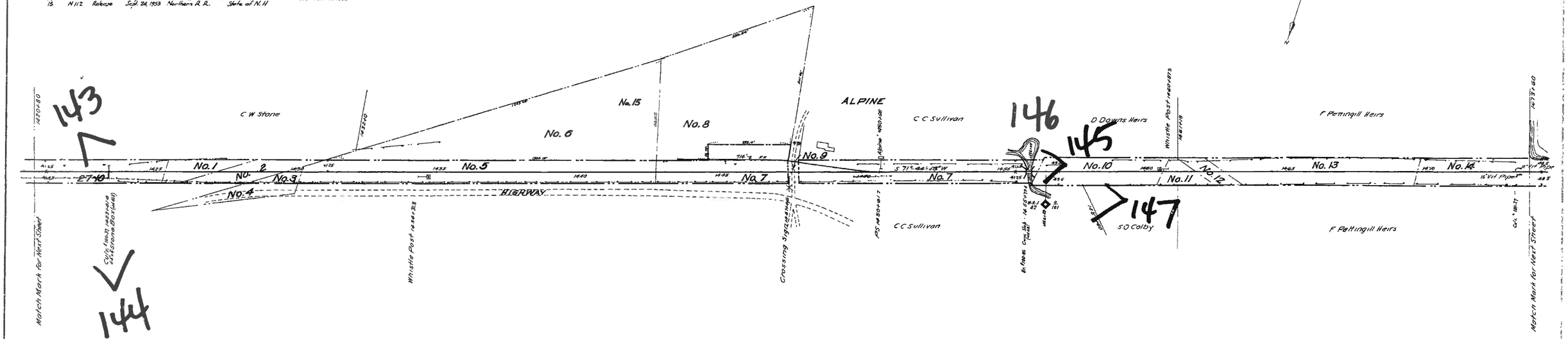

Sheet No. 28 of seventy primary sheets and two supplemental sheets of Northern R.R. Southern Division, Main Line, from survey station 1420+80 to survey station 1473+60

K C Sturdivant
Valuation Engineer

RIGHT-OF-WAY AND TRACK MAP
NORTHERN R.R.
Operated by the
BOSTON AND MAINE R.R.
STATION 1420+80 TO STATION 1473+60
SCALE 1 IN = 100 FT. JUNE 30, 1914.
Office of Valuation Engineer
Boston, Mass

V.32.1
28

Photo Log
Page 29

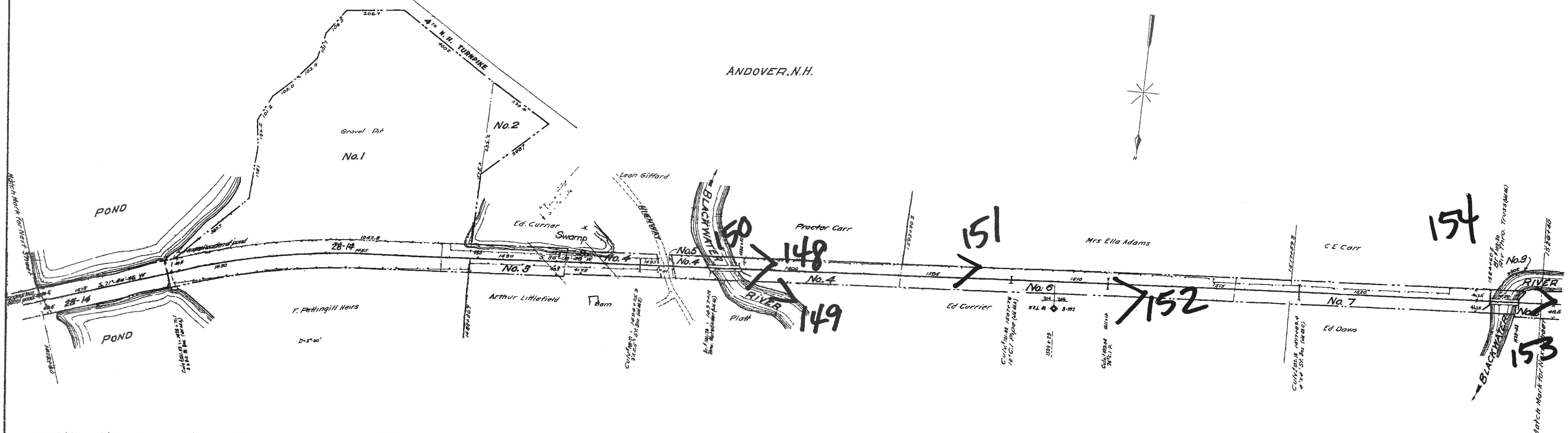

Parcel No	Custodians No	Kind of Instrument	Date of Instrument	Grantor	Grantee	Recorded Merrimack County Book	Page	Date	Remarks
28-14	N D R 3-56	Quit	May 25 1846	Nathan Kilburn et al.	N R R	202	433	Feb 24, 1873	
1	2088	F War	July 6 1904	Julia M Bean, et al	B+M R R	361	238	July 22 1904	
2	2507	" "	Mar 9 1906	Nathan Woodberry	"	327	338	Mar 16 1906	
3	N D B 3-57	Quit	May 25 1846	Samuel Philbrick	N R R	202	409	Feb 24 1873	
4	" 3-58	"	July 14 "	J Y Bryant et al	"	"	408	" " "	
5	N. 1	Location	Nov. 14 1845	State of New Hampshire	"	Sec of State		June 17 1846	1-31. Right to cross Highway
6	N D B 3-59	Quit	Oct 28 1846	Nancy Whittier	"	158	281	Dec 18 1860	
"	1752	F War	Aug 30 1901	Daniel M. Davis	B+M R R	346	68	Sept 18 1901	
7	N. 1	C. Award	Nov 14 1845	John P. Elkins	N R R	Sec of State		June 17 1846	1-31
"	N D B 3-60	Order	Sept. 12 1849	Sarah F. Elkins	"	Not recorded			
"	" " "	Receipt	" 27 "	Samuel Elkins	"				
8	" 3-61	Quit	May 25 1846	Peter Fifield et ux	"	202	410	Feb 24 1873	
9	2961	"	Nov 14 1908	Clarence E Carr	B+M R R	381	464	Sept 10-1909	Right to widen river.

Revised To	
Physical Features	Land Lines
Sept 1918	
Nov 1922	

Date	Change	Sketch
10-3-62	General Revision	J. O.
6-4-46	General Revision	Dis. Off.

Sheet No. 29 of seventy primary sheets and two supplemental sheets of Northern R.R. Southern Division, Main Line, from survey station 1473+60 to survey station 1526+40.

Valuation Engineer

Right-of-Way and Track Map
Northern R.R.
Operated by the
Boston and Maine R.R.
Station 1473+60 to Station 1526+40
Scale: 1 in = 100 ft   June 30, 1914.
Office of Valuation Engineer: Boston, Mass.

V 32 / 29

Photo Log
Page 30

Parcel No	Custodians No	Kind of Instrument	Date of Instrument	Grantor	Grantee	Recorded Merrimack County Book	Page	Date	Remarks
29-8	N D B 3-61	Quit	May 25 1846	Peter Fifield et ux	N R R	202	410	Feb 24 1873	
1	" 3-63	F War	Aug 28 1865	Hiram Fifield	"	180	297	Dec 6 1865	
2	" 3-62	" "	July 28 1851	Peter Fifield	"	108	38	Aug 28 1857	
3	" "	" "	" "	" "	"	"	"	" "	
4	" 5-11	Quit	Aug 22 1865	N R R	Hiram Fifield	175	332	" 22 1865	
5	N 1	Location	Nov 14 1845	Town of Andover	N R R	See of State		June 7 1846	1-31 Right to cross Highway
6	" "	C Award	" " "	Samuel Butterfield	"	" "	"	" " "	
"	N D B 3-64	Receipt	May 25 1846	" "	"	Not recorded			
7	" 3-54	Quit	June 11 1851	Joseph C Thompson	"	106	119	June 20 1851	
8	" 3-65	"	May 25 1846	Isaac Dilley	"	202	407	Feb 24 1873	
9	N 1	Location	Nov 14 1845	Town of Andover	"	See of State		June 17 1846	1-31
"	N D B 3-66	Release	May 26 1846	Simon Graves	"	Not recorded			
10	N 1	Location	Nov 14 1845	State of New Hampshire	"	See of State		June 17 1846	1-31
11	N D B 3-54	Quit	June 11 1851	Joseph C Thompson	"	106	119	" 20 1851	
12	" " "	"	" " "	" " "	"	"	"	" " "	Used for river change
"	" 3-68	Release	Jan 7 1861	" " "	"	Not recorded			
"	" 3-69	"	" " "	John Proctor	"	209	481	Feb 24 1873	
13	N 1	Location	Nov 14 1845	State of New Hampshire	"	See of State		June 17 1846	1-31
14	N D B 3-67	Quit	Dec 24 1847	Jonathan Kennistan	"	136	334	Jan 29 1861	
31-1	" 3-54	"	June 11 1851	Joseph C Thompson	"	105	119	June 20 1851	

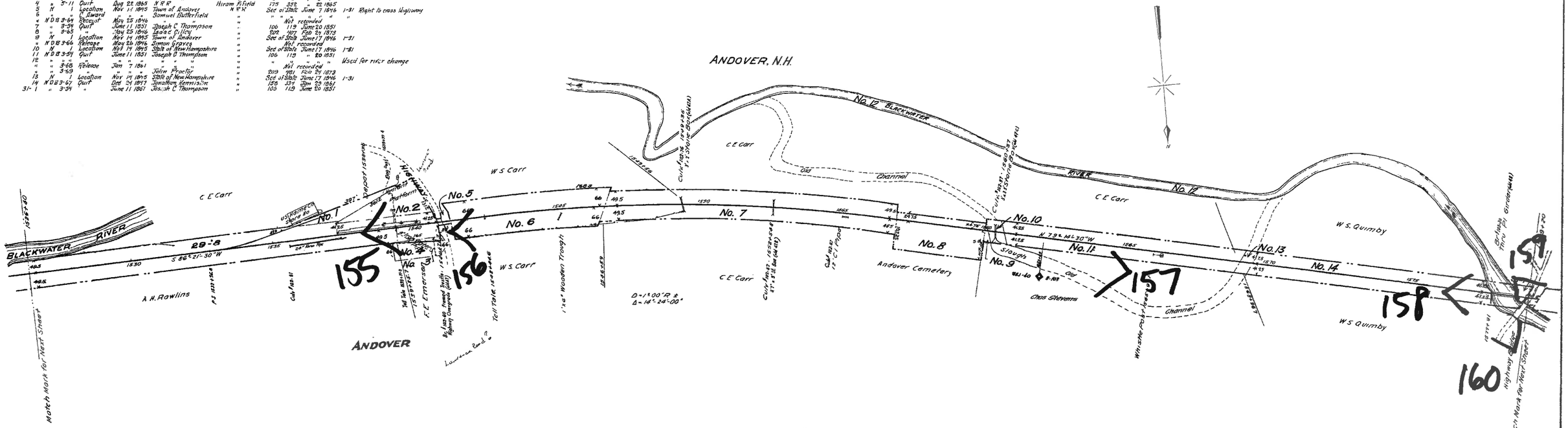

Revised To	
Physical Features	Land Lines
Sept 1919	
Nov. 1922	
June 1946	

Sheet No. 30 of seventy primary sheets and two supplemental sheets of Northern R.R. Southern Division, Main Line, from survey station 1526+40 to survey station 1579+20.

Valuation Engineer.

RIGHT-OF-WAY AND TRACK MAP
NORTHERN R.R.
Operated by the
BOSTON AND MAINE R.R.
STATION 1526+40 TO STATION 1579+20
SCALE 1-IN = 100-FT JUNE 30, 1914.
Office of Valuation Engineer.
Boston, Mass.

V.321
30

Photo Log
Page 31

Parcel No	Custodians No	Kind of Instrument	Date of Instrument	Grantor	Grantee	Recorded Merrimack County Book	Page	Date	Remarks
1	N D B 3-54	Quit	June 11 1931	Joseph C Thompson	N R R	106	119	June 20 1951	
2				N R R	Town of Andover				Used for highway purposes
3	4734	F War	Oct 3 1917	Solomon Dodge et al	B&M R R	418	104	Oct 10 1917	Release of Bridge #49 & all crossing rights

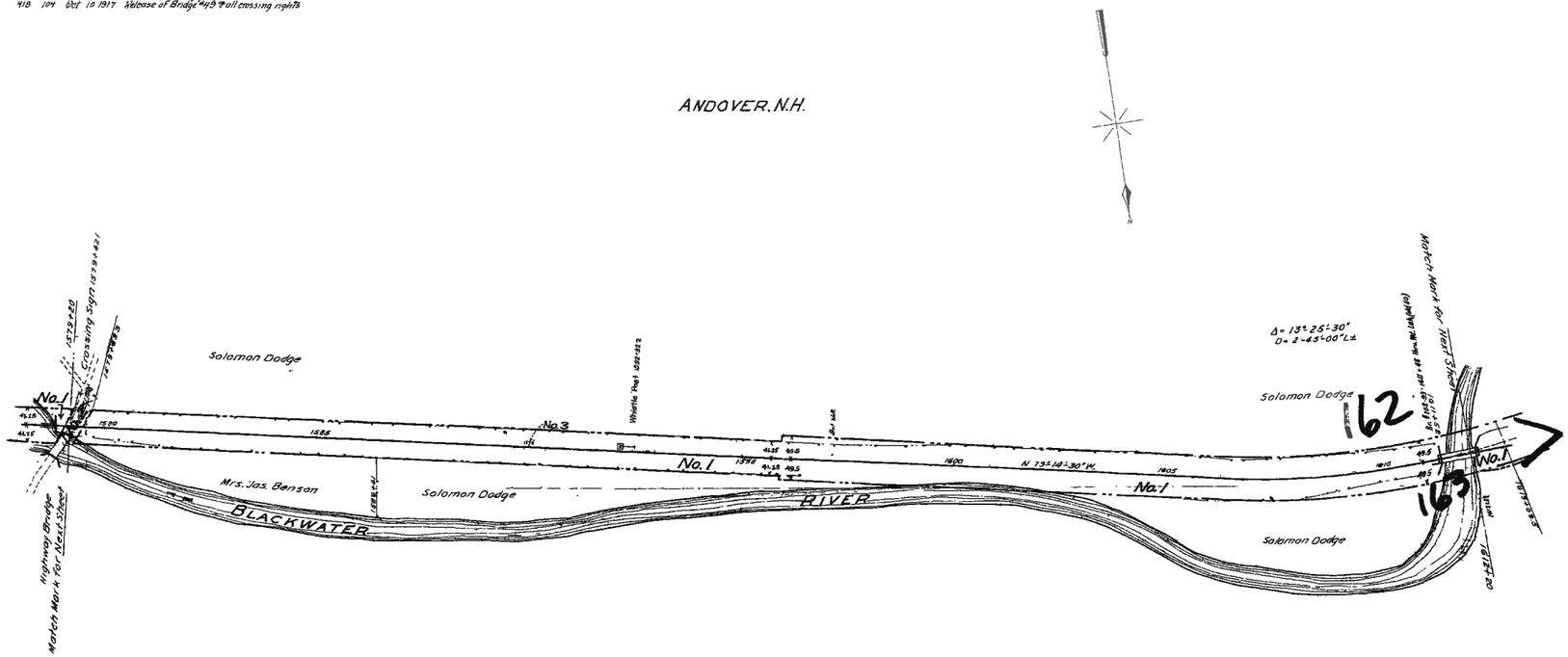

Revised To	
Physical Features	Land Lines
Aug. 15, 1919	Aug. 15, 1919
Nov. 1922	

1-28-23 SIGNALS CHECKED

Date	Change	Batch
10-3-62	General Revision	D. O.
6-4-62	General Revision	Dir. Off.

Sheet No. 31 of seventy primary sheets and two supplemental sheets of Northern R.R. Southern Division, Main Line, from survey station 1579+20 to survey station 1612+20.

Valuation Engineer

RIGHT-OF-WAY AND TRACK MAP
NORTHERN R.R.
Operated by the
BOSTON AND MAINE R.R.
STATION 1579+20 TO STATION 1612+20
SCALE 1-IN = 100-FT. JUNE 30, 1914.
Office of Valuation Engineer
Boston, Mass.

V.32.1
31

Photo Log
Page 32

Parcel No	Custodians No	Kind of Instrument	Date of Instrument	Grantor	Grantee	Recorded Merrimack County Book	Page	Date	Remarks
31-1	N D B 3-64	Quit	June 11 1851	Joseph C Thompson	N R R	106	119	June 20 1851	
1	" 3-70	July 18 1896	Eric W Stewart	"	202	406	Feb 24 1873		
2	1733	F" Mar	Daniel Downes	B & M R R	390	9	Aug 15 1901		
3	N D B 3-74	" "	Feb 1870	William Howe et ux	N R R	212	477	Feb 24 1873	
4					N R R				
5	N D B 3-74	E. War	Feb 1870	William Howe et ux	Town of Andover	215	477	Feb 24 1873	Used for highway purposes
6	" 3-73	Quit	May 26 1870	Aaron Cilley	N R R	202	434	" "	
7	" 3-71	"	Apr 22 1918	Jonathan Stewart	"	92	161	Oct 9 1918	Water rights
8	" 3-76	F" Mar	Sept 21 1870	James Rowe	"	1541	456	Nov 12 1959	" "
9	" 3-75	" "	Apr 27 1874	John C Morrison	"	217	23	Apr 28 1874	
10	" " 7	" "	" "	"	"	"	"	"	Passway
11	N 7	Location	Nov 14 1845	Town of Andover	"	Set off Sta		June 17 1846	1:31 Right to cross Highway
"					"				Crossing Highway
12	N 1	C Stand	Nov 14 1845	William Hamilton	"	Sec of State June 17 1846			1:31
"	N D B 3-76	Release	Sept 7 1876		"	Not recorded			
13	" 3-77	Quit	May 25 "	Benjamin D Cilley	"	220	435	Feb 24 1873	
14	5-12	F" Mar	Nov 30 1895	Estate Chase	Path N R R	317	311	Dec 11 1900	
15	N 7	Location	" 14 1845	Town of Andover	N R R	Sec of State June 17 1846			1:31
16					Town of Andover				Used for highway purposes
17	2264-6	Survey 12	" 2 1850		N R R				Survey of proposed Way
18	2264	Plan Proof	" "						
19	N-127	Release	June 19 1961	Northern R R	Anna E Johnson Elliot Realty Corp				
20	N 136		Nov 30 1961						

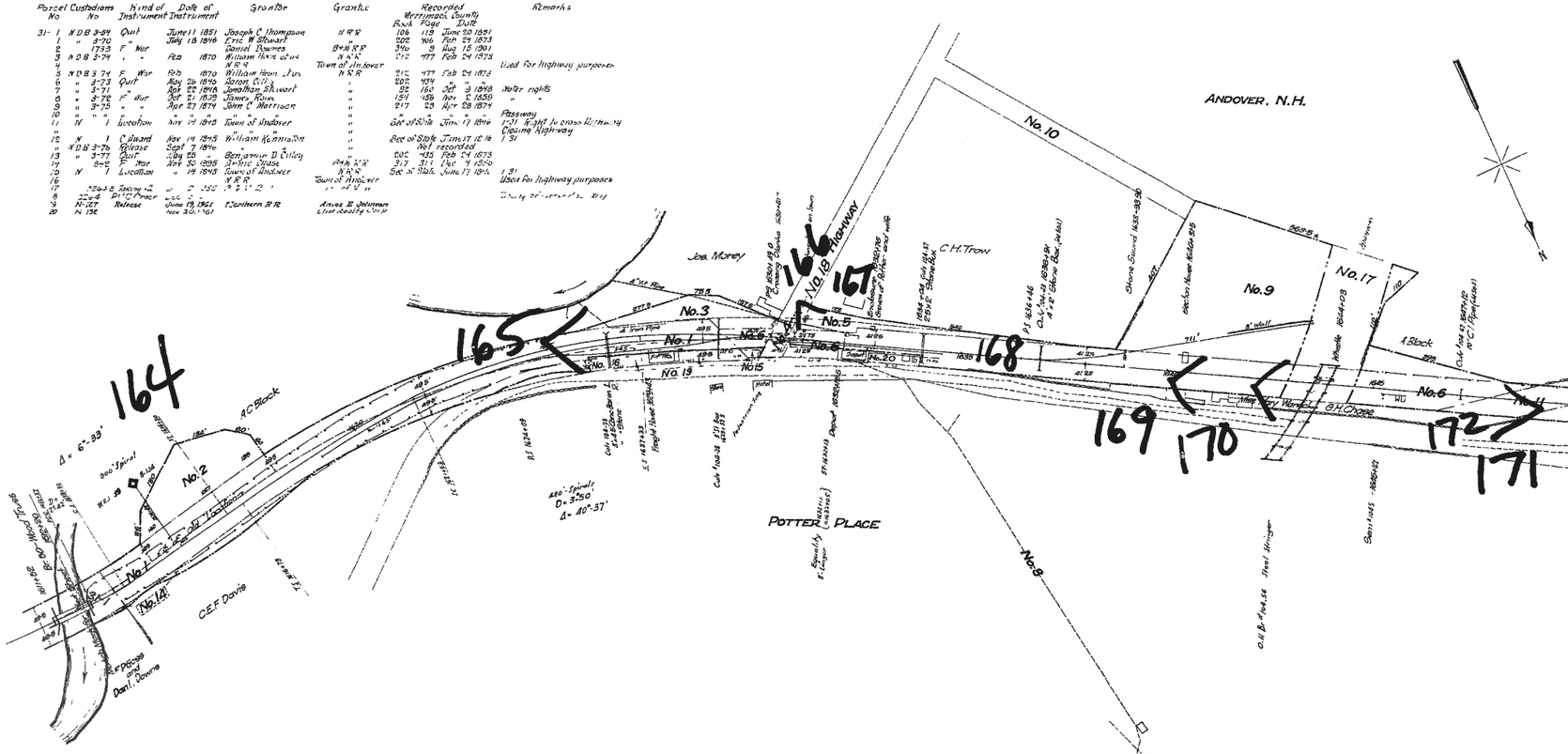

Revised To	
Physical Features	Land Lines
Aug. 15 1919	Aug. 15 1919
Sept. 1939	July 1939
Nov. 1922	Jun 1962
	Jun 1963

1-23-58 SIGNALS CHECKED

10 10 58	General Revision	J. O.
7 2 59	Water Tks. relocated in part	B. Bs.
6 & 66	General Revision	Dix Ott
Date	Change	Sketch

Sheet No. 32 of seventy primary sheets and two supplemental sheets of Northern R.R. Southern Division, Main Line, from survey station 1612+20 to survey station 1665+40

Valuation Engineer

RIGHT-OF-WAY AND TRACK MAP
NORTHERN R.R.
Operated by the
BOSTON AND MAINE R.R.
STATION 1612+20 TO STATION 1665+40
SCALE: 1 IN. = 100 FT. JUNE 30, 1964
Office of Valuation Engineer, Boston, Mass.

V.324 / 32

Photo Log
Page 33

Parcel No	Conditions No	Kind of Instrument	Date of Instrument	Grantor.	Grantee	Recorded Merrimack County Book	Page	Date	Remarks
32-13	N D B 3-77	Quit	May 25 1846	Benjamin D Lilley	N R R	202	135	Feb 24 1873	
1	" 3-54	"	June 11 1851	Joseph D Thompson	"	108	119	June 20 1851	
2	N 1	C Award	Nov 19 1913	Benjamin McIntosh	"	Sec of State	"	17 1846	1-31
"	N D B 3-76	Release	Oct 29 1846	" "	"	Not recorded			
3	N 1	C Award	Nov 19 1913	John Edson	"	Sec of State	June 17 1846		1-31
"	N D B 3-76	Release	Sept 9 1898	" "	"	Not recorded			
4	N 1	C Award	Nov 19 1913	Nathan Howard	"	Sec of State	June 17 1846		1-31
"	N D B 3-76	Release	May 8 1916	" "	"	Not recorded			
4	N 1	Location	Nov 14 1910	Town of Andover	"	Sec of State	June 17 1846		1-21 Right to cross Highway Closing Highway
"	"	"	"	"	"	"	"	"	"
5	N D B 3-79	Quit	May 26 1846	Timothy K Dudley	"	202	130	Feb 24 1873	
6	" 3-80	Admr Deed	Apr 19 1917	True George	"	93	417	June 10 1917	
7				H R R	Town of Andover N H R R				Used for highway purposes
8	N D B 3-84	Quit	June 12 1846	James Gale	"	202	157	Feb 24 1873	
9	" 3-103	"	May 3 1847	"	"	132	183	Oct 18 1853	
10	N 33	F" War	Sept 16 1889	Daniel P Cox	"	270	69	" 27 1894	
11	N D B 3-81	"	Oct 17 1858	James Gale	"	159	391	Dec 18 1860	
12	N 39	"	June 2 1883	John E Blabbitt et al	"	275	205	Aug 28 1886	
13	N D B 3-79	Quit	May 26 1846	Timothy K Dudley	"	202	130	Feb 24 1873	
14	7038	F" War	Oct 29 1926	Charles A Whittemore et ux	"	486	136	Dec 15 1926	Reserves any existing right of crossing Closing of Gale Xing
15	6268	P.U.C. Order	Le. 3 355	B & M R R	State of N H				

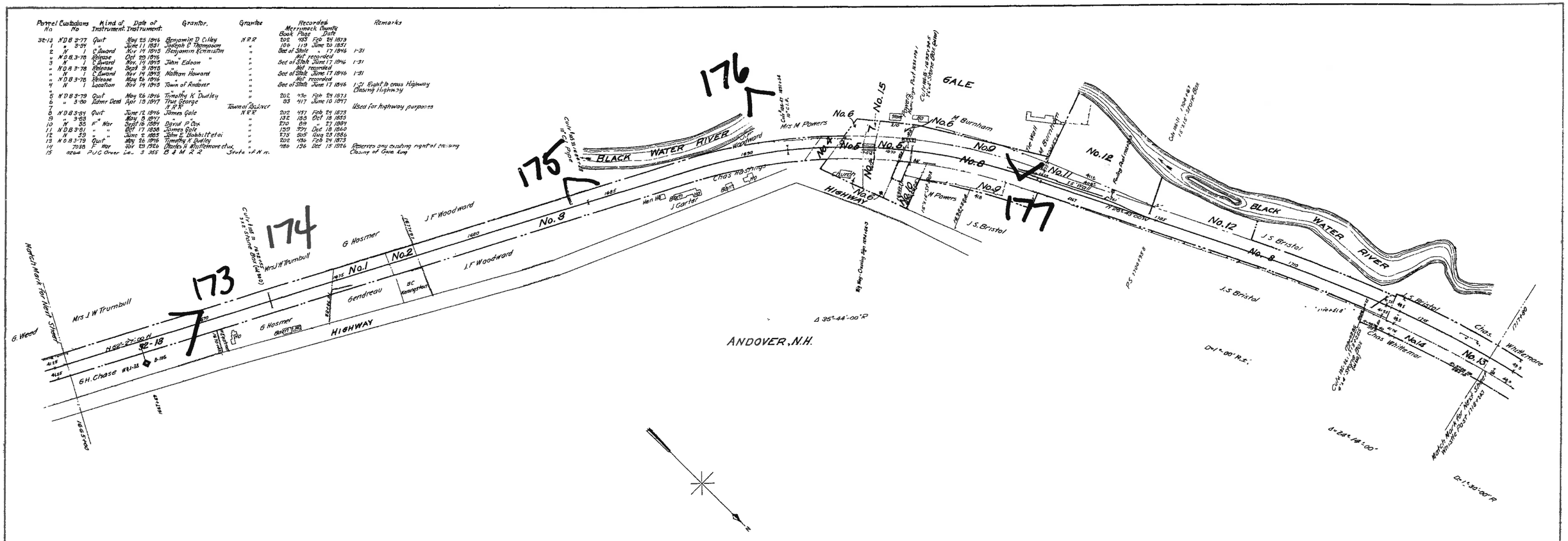

10-21-46	Office Eng. M.S. Hall, Jr.		
10-10-47	General Revision		J. O.
11-15-50	Grade Crossing Elim.	1384+55.8	Yup
8-28-50	Present House District		Affixed
11-27-50	Station Rev.		D.O.
6-5-51	General Revision		Eng. Off.
Date	Change		Sketch

Revised To	
Physical Features	Land Lines
Aug. 15, 1919	Aug. 15, 1919
Sept. 1922	Dec. 1929
Nov. 1952	July, 1955
June 1946.	July, 1956

Sheet No. 33 of seventy primary sheets and two supplemental sheets of Northern R.R. Southern Division, Main Line, from survey station 665-0 to survey station 1717+80.

Valuation Engineer.

RIGHT-OF-WAY AND TRACK MAP
NORTHERN R.R.
Operated by the
BOSTON AND MAINE R.R.
STATION 1665+00 TO STATION 1717+80
SCALE: 1 IN. = 100 FT. JUNE 30, 1946.
Office of Valuation Engineer.
Boston, Mass.

V.32.1
33

Photo Log
Page 34

Parcel No	Custodians No	Kind of Instrument	Date of Instrument	Grantor	Grantee	Recorded Merrimack County Book	Page	Date	Remarks
33-13	N D B 3-79	Quit	May 26 1846	Timothy A. Dudley	N.H.R.	202	456	Feb 24 1873	
33-14	7059	F. War.	Nov 29 1926	Charles H. Whittemore, etux	B.M.& N.H.R.	496	196	Dec 15 1926	Reserving any existing right to cross
1	N 1	C. Award	" 14 1845	Hubbard Dudley	N.H.R.	Sec of State		June 17 1846	1-31
"	N D B 3-85	Receipt	June 11 1846	"	"	Not recorded			
2	" 3-96	Quit	" 3 "	Idolo S. Brown	"	202	147	Feb 24 1873	
3	N 1	Location	Nov 14 1845	Town of Wilmot	"	Sec of State		June 17 1846	1-31 Right to cross Highway
4	" " "	"	" " "	" " "	"	"	"	" "	Closing " "
5	N D B 3-87	Quit	Oct 22 1847	Bingham, Melvin et al	"	202	149	Feb 24 1873	
6				N.H.R.	Town of Wilmot				Used for highway purposes

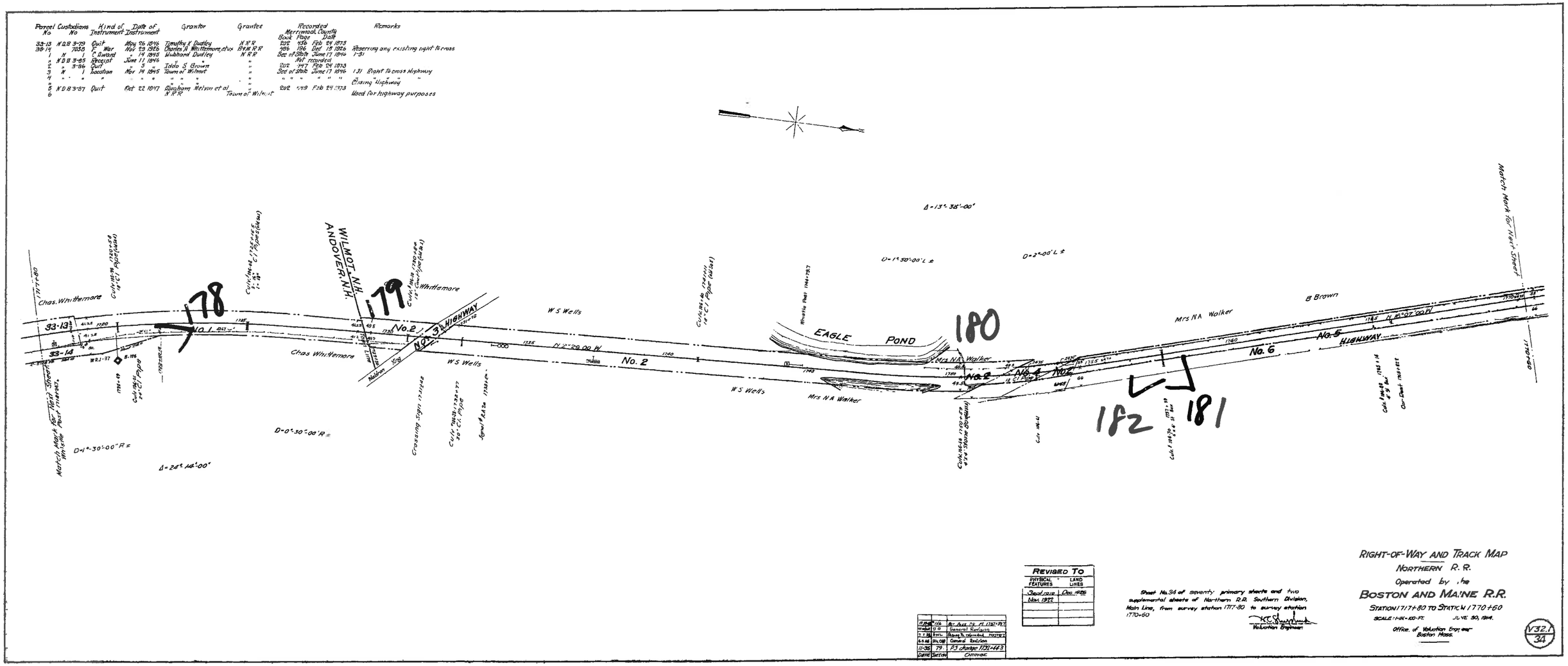

11-26	116	Rr. Sup. Pk. Ft. 1787+97	
10-46	00	General Revision	
5-1-51	Encl.	Right to cross Highway	
6-5-68	Ph. Off.	General Revision	
11-26	79	P.S. change 1791+44.3	
Date	Station	Change	

Revised To	
Physical Features	Land Lines
Sept 1928	Dec 1928
Nov. 1972	

Sheet No. 34 of seventy primary sheets and two supplemental sheets of Northern R.R. Southern Division, Main Line, from survey station 1717-80 to survey station 1770+60

Valuation Engineer

RIGHT-OF-WAY AND TRACK MAP
NORTHERN R. R.
Operated by the
BOSTON AND MAINE R.R.
STATION 1717+80 TO STATION 1770+60
SCALE 1 IN. = 100 FT. JUNE 30, 1914.
Office of Valuation Engineer
Boston Mass.

V32.1
34

Photo Log
Page 35

Parcel No	Customians No	Kind of Instrument	Date of Instrument	Grantor	Grantee	Recorded Merrimack County Book	Page	Date	Remarks
34-3	N D B 3-87	Quit	Oct 22 1847	Abraham Melvin et al	N R R	202	449	Feb 24 1873	
34-6					Town of Wilmot				
1	N D B 3-86	Quit	June 5 1846	Joseph H Brown	N R R	202	446	Feb 24 1873	Used for highway purposes
2					Town of Danbury				
3	N D B 4-1	Quit	May 27 1846	Joseph R Taylor	N R R	329	183	Feb 24 1873	Used for highway purposes
4	"	4-2	F. War	July 3 1843	" "	"	240	176	Dec 5 1855	Grafton County	"
5	"	4-3	Quit	May 26 1846	David D Thompson	"	329	182	Feb 24 1873	"	"
6	"	4-4	Abstract	" 9 1843	" "	"		Not recorded		"	"
7	"	4-2	F. War	July 3 "	Joseph R Taylor	"	240	176	Dec 5 1855	"	"
7					D R R						
8	N	1	Location	Nov 14 1845	Town of Danbury	N R R	Sec of State	June 17 1846		Used for highway purposes
										F.31 Right of Cross Highway

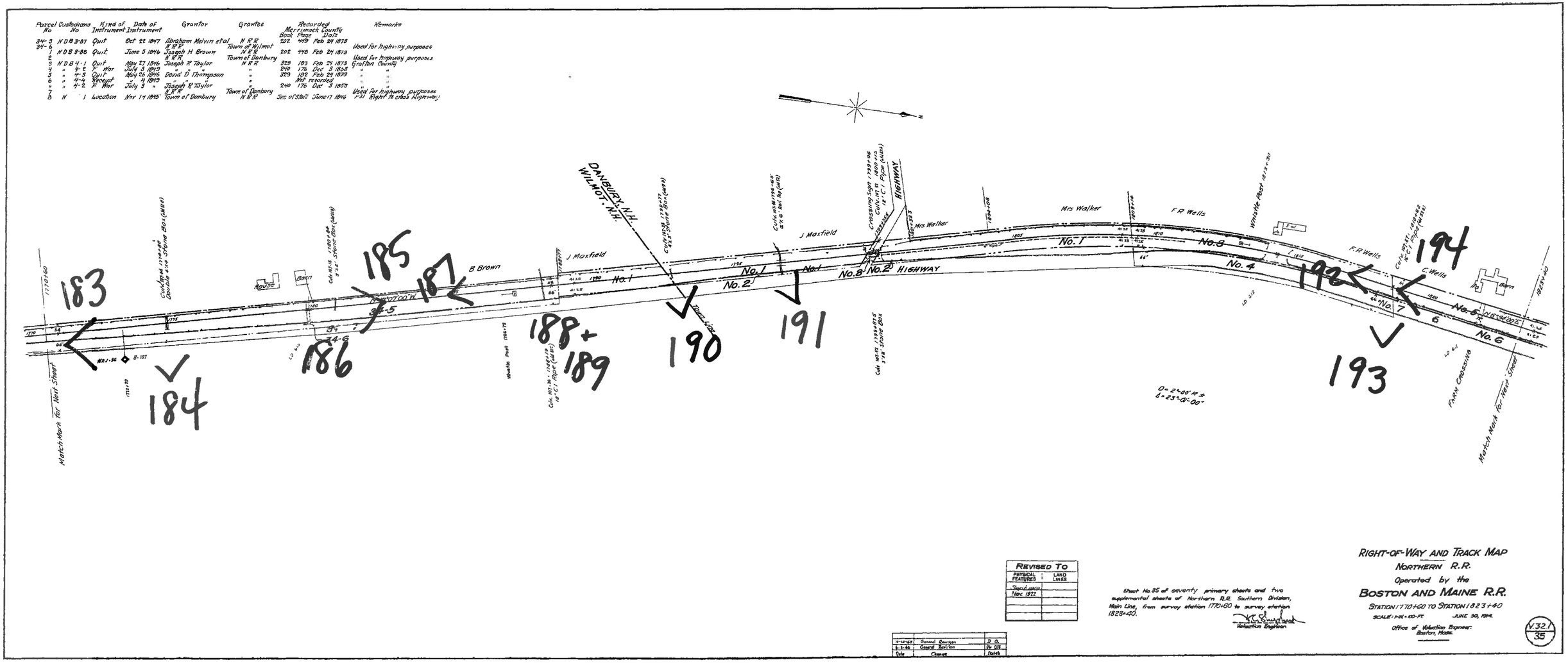

Revised To	
Physical Features	Land Lines
Sept 1972	
Nov 1972	

9-12-68	General Revision	P. O.
6-1-66	General Revision	Fr. Off
Date	Change	Rutnels

Sheet No. 35 of seventy primary sheets and two supplemental sheets of Northern R.R. Southern Division, Main Line, from survey station 1770+60 to survey station 1823+40.

Valuation Engineer

RIGHT-OF-WAY AND TRACK MAP
NORTHERN R.R.
Operated by the
BOSTON AND MAINE R.R.
STATION 1770+60 TO STATION 1823+40
SCALE: 1-IN. = 100-FT. JUNE 30, 1914.
Office of Valuation Engineer.
Boston, Mass.

V.32.1
35

Photo Log
Page 36

Parcel No	Custodians No.	Kind of Instrument	Date of Instrument	Grantor	Grantee	Recorded Grafton County Book	Page	Date	Remarks
35-5	N.D.B. 4-3	Quit	May 26 1846	David D Thompson	N.R.R.	329	182	Feb 24 1873	
35-6	" 4-4	Receipt	" 4 1849	" "	"	Not recorded			
"	" 4-2	F. War	July 3 "	Joseph R Taylor	"	240	176	Dec 3 1855	
1	" 4-5	Quit	May 26 1846	Levi Frazier	"	329	181	Feb 24 1873	
2				N.R.R.	Town of Danbury				Used for highway purposes
3	N.D.B. 4-6	L. War	Nov. 19 1855	Levi Frazier et ux	N.R.R.	239	26	Dec 3 1855	
4	" "	" "	" "	" "	"	"	"	" "	
5	" 4-7	Quit	May 26 1846	Luke Converse	"	329	180	Feb 24 1873	
"	" " 9	Agreement	July 3 1851	" "	"	Not recorded.			
6				N.R.R.	Town of Danbury				Used for highway purposes
7	N.D.B. 4-8	F. War	Sept. 29 1852	Luke Converse	N.R.R.	239	25	Dec. 3 1855	Water rights
8	" 4-10	Quit	May 26 1846	Stephen Danforth et ux	"	329	179	Feb 24 1873	
9				N.R.R.	Town of Danbury				Used for highway purposes
10	N 1	Location	Nov 14 1848	Town of Danbury	N.R.R.	See of State June 17 1846			1-31
11	" "	" Award	" " "	Matthew P Webster	"	" " " " "			"
"	N.D.B. 4-13	Certificate	June 2 1847	George W Nesmith	M.P. Webster	" Not recorded.			
12	N 109	Release	April 17, 1851	Northern R.R.	Shadrach Gt Eve B. Odam				

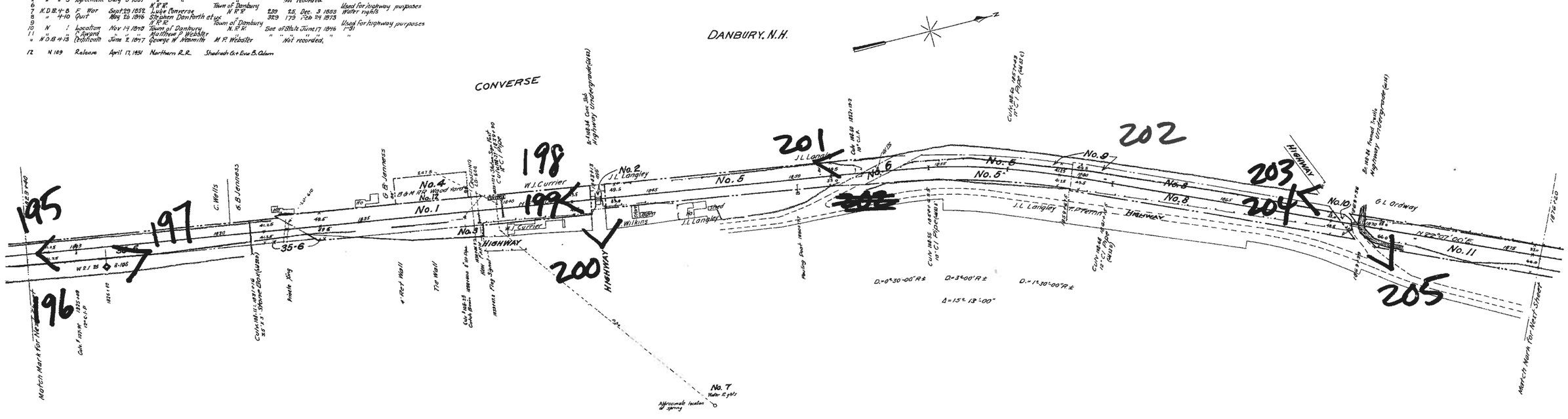

REVISED TO	
PHYSICAL FEATURES	LAND LINES
Sept. 1910	
Nov. 1922	

Sheet No. 35 of seventy primary sheets and two supplemental sheets of Northern R.R. Southern Division, Main Line, from survey station 1823+40 to survey station 1876+20.

Valuation Engineer.

RIGHT-OF-WAY AND TRACK MAP
NORTHERN R.R.
Operated by the
BOSTON AND MAINE R.R.
STATION 1823+40 TO STATION 1876+20
SCALE: 1-IN.=100-FT. JUNE 30, 1914.
Office of Valuation Engineer.
Boston, Mass.

V.32 / 36

Photo Log
Page 37

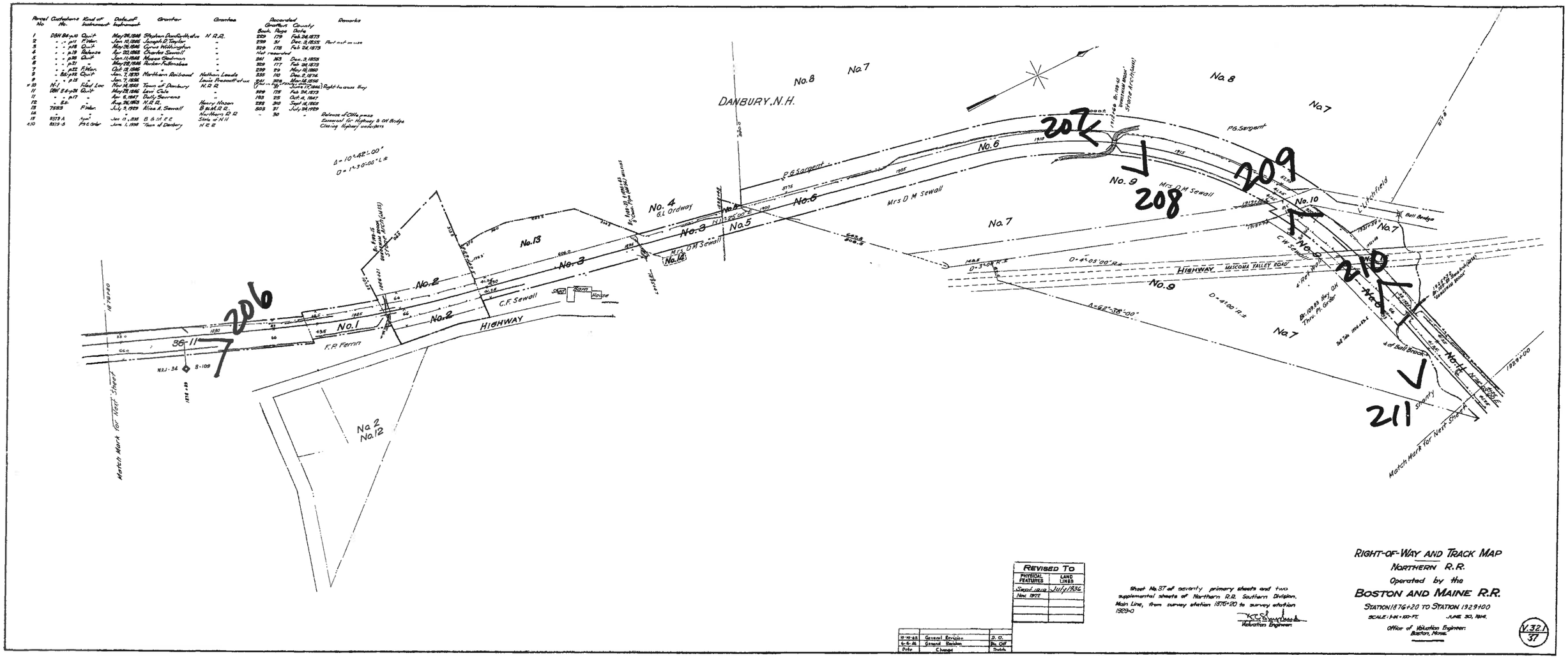

Parcel No	Cuttings No.	Kind of Instrument	Date of Instrument	Grantor	Grantee	Recorded Grantor Book	Recorded Grantor Page	Recorded County Date	Remarks
1	DBN B4-p10	Quit	May 28, 1846	Stephen Danforth, etc	N.R.R.	229	179	Feb. 24, 1873	
2	" " p11	F.Wer.	Jan. 10, 1846	Joseph R. Taylor	"	239	51	Dec. 3, 1855	Part not in use
3	" " p18	Quit	May 28, 1846	Cyrus Withington	"	229	178	Feb. 24, 1873	
4	" " p19	Release	Apr. 20, 1865	Charles Sewall	"	Not recorded			
5	" " p20	Quit	Jan. 11, 1846	Moses Gardner	"	241	163	Dec. 3, 1855	
6	" " p21	"	May 28, 1846	Reuben Fullerton	"	229	177	Feb. 24, 1873	
7	" " p22	F.Wer.	Oct. 13, 1846	"	"	239	99	May 16, 1860	
8	" B5-p22	Quit	Jan. 7, 1870	Northern Railroad	Nathan Leeds	235	110	Dec. 2, 1874	
9	" " p23	"	Jan. 7, 1856	"	Louis Prescott et ux	241	328	Mar. 16, 1856	
10	N-1	Filed Loc	Nov. 14, 1845	Town of Danbury	N.R.R.	(Filed in Hwy. Dept. June 17, 1846)			Right to cross Hwy
11	DBN B4-p24	Quit	May 28, 1846	Levi Cole	"	229	175	Feb. 24, 1873	
11	" " p17	"	Apr. 8, 1847	Dolly Sevrens	"	193	25	Oct. 4, 1847	
12	" B5	"	Aug. 26, 1863	N.R.R.	Henry Hoxen	238	310	Sept. 16, 1868	
13	7583	F.Wer.	July 9, 1929	Alice A. Sewall	B. & M.R.R.	503	31	July 24, 1929	
14	"	"	"	"	Northern R.R.	"	30	"	Release of Cities press
15	8373 A	Agr.	Jan. 13, 1935	B. & M.R.R.	State of N.H.				Easement for Highway & Oil Bridge
16	8373-B	P.G. Order	June 1, 1936	Town of Danbury	N.R.R.				Closing Highway underpass

Δ = 10°42'-00"
D = 1°30'-00" L±

Date	Change	Details
10-10-42	General Revision	D. O.
6-6-46	General Revision	Pr. Off

Revised To	
Physical Features	Land Lines
Sept. 1919	July 1936
Nov. 1922	

Sheet No. 37 of seventy primary sheets and two supplemental sheets of Northern R.R. Southern Division, Main Line, from survey station 1876+20 to survey station 1929+0

Valuation Engineer.

RIGHT-OF-WAY AND TRACK MAP
NORTHERN R.R.
Operated by the
BOSTON AND MAINE R.R.
STATION 1876+20 TO STATION 1929+00
SCALE: 1-IN = 100-FT. JUNE 30, 1914.
Office of Valuation Engineer: Boston, Mass.

V.32.1
37

Photo Log
Page 38

Parcel No	Custodians No	Kind of Instrument	Date of Instrument	Grantor	Grantee	Recorded Grafton County Book	Page	Date	Remarks
37-11	N D & R-24	Quit	May 28 1946	Levi Cole	N R R	823	173	Feb 24 1873	
"	" 4-17	"	Apr 8 1847	Daly Severens	"	193	25	Oct 4 1847	
1	" 4-21	"	May 28 1946	Porter Fillonsbee	"	323	177	Feb 24 1873	
2	" 4-22	E War	Oct 13 "		"	239	29	May 18 1860	First rec in use
3	" 4-23	Quit	May 27 "	Warren Kilburn	"	323	174	Feb 24 1873	
4	" 4-24	"	" 28 "	Levi Cole	"	"	176	" " "	
5	" 4-26	"	" 27 "	Horace Ford	"	"	174	" " "	
6	" 4-24	"	" 28 "	Levi Cole	"	"	176	" " "	

DANBURY, N.H.

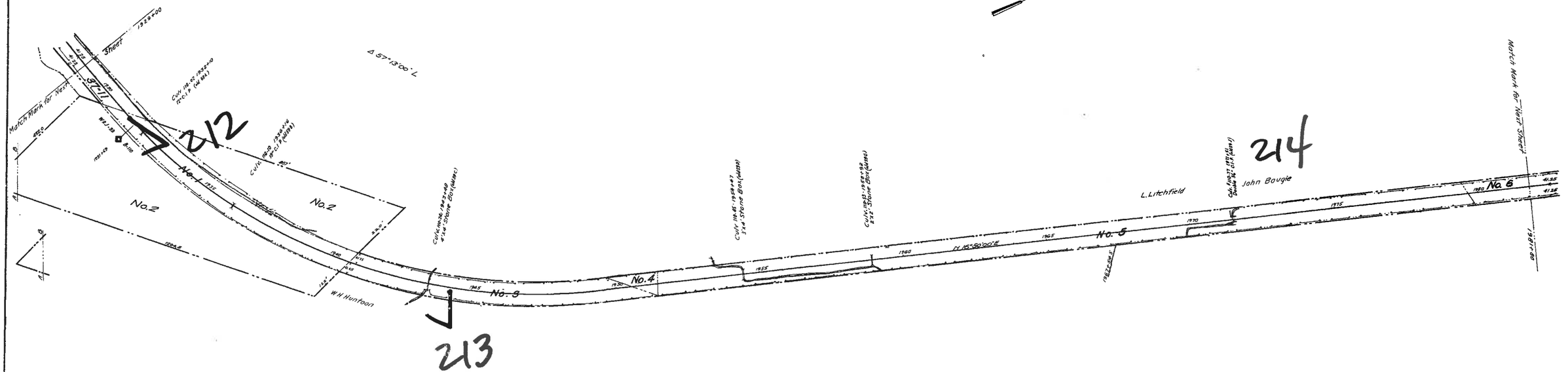

Revised To	
Physical Features	Land Lines
Sheet 1929	
Nov. 1972	

10-11-62	General Revision	B. O.
2-5-76	General Revision	By Off.
Date	Change	Initials

Sheet No. 38 of seventy primary sheets and two supplemental sheets of Northern R.R. Southern Division, Main Line, from survey station 1929+0 to survey station 1981+80

W. S. Shaughnessy
Valuation Engineer

RIGHT-OF-WAY AND TRACK MAP
NORTHERN R.R.
Operated by the
BOSTON AND MAINE R.R.
STATION 1929+00 TO STATION 1981+80
SCALE: 1 IN. = 100 FT. JUNE 30, 1914.
Office of Valuation Engineer,
Boston, Mass.

V32 I
38

Photo Log
Page 39

Parcel No	Custodians No.	Kind of Instrument	Date of Instrument	Grantor	Grantee	Recorded Merrimack County Book	Page	Date	Remarks
1	N-1	Filed Loc.	Nov 14, 1845	Benjamin Whittemore	N.R.R	(Filed Sec. of State) 1	31	June 17, 1846	
1	DBN 4-27	Release	Oct 30, 1846		"	Not recorded			
*2	N-1	Filed Loc.	Nov 14, 1846	Town of Danbury	"	(Filed in office of state) 1	31	June 17, 1846	RR to cross Highway
3	DBN-4-26	Quit	May 28, 1846	William Loud	"	329	173	Feb 24, 1873	Grafton County
4	" " 30	"	Jan 12, 1847	Cummings Hubbard	"	"	172	"	" "
5	" " 38	F War.	Oct 26, 1846	John Emmons	"	325	550	"	" "
6	" 31	"	Dec 27, 1865	Wm. D. Crockett etux	"	290	78	Dec 30, 1865	Not in use
7	" " 30	Quit	Jan. 12, 1847	Cummings Hubbard	"	329	172	Feb 24, 1873	Part " "
7	" " 32	F War	June 6, 1850	" "	"	264	376	Jan 31, 1861	
8	" " 33	"	Jan 18, 1860	" " etux	"	259	415	Jan. 23, 1860	
9	" " "	"	"	" "	"	"	"		
10	" " 29	"	May 22, 1860	Asahel C Knowlton	"	262	421	May 26, 1860	Water rights
11	No Filed record found			Northern R.R.	Town of Danbury				Used for highway purposes
12	7640	Taking	May 29, 1930	"	"	Records of Town Clerk			New Mascoma Valley Road
13	"	"	"	"	"	"	"		" " " "
14	"	"	"	"	"	"	"		" " " "
15	"	"	"	"	"	"	"		" " " "
16		"	"	"	"	"	"		Easement for OH Hwy Bridge
*2	"		"	Town of Danbury	N R R	"	"		Closing Crossing
17	N-133		Nov 30, 1961	N.R.R.	Myrl H. Webster				All rights and Interest in Reservoir and Water Supply Facilities

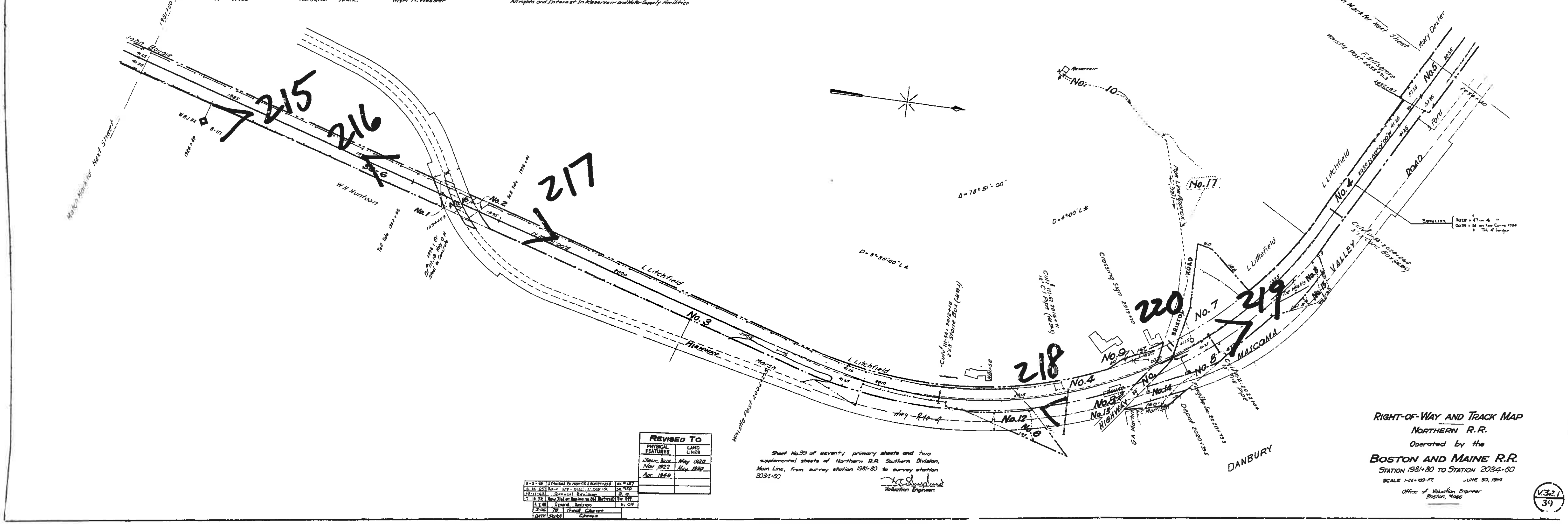

REVISED TO	
PHYSICAL FEATURES	LAND LINES
Sept. 1919	May 1930
Nov 1927	May 1930
Apr. 1948	

8-2-68	2 Trks Rmd. PS 2020+515 & PS 2022+33.0	SK #187
4-14-65	Retire S/T - 2116'± 2021+52	SK #150
10-11-62	General Revision	D.G.
7-18-52	New Station Replacing Old (Retired)	Brr Off.
4-2-48	General Revision	Brr Off
2-36	78 Track Change	
DATE	Sketch	Change

Sheet No. 39 of seventy primary sheets and two supplemental sheets of Northern R.R. Southern Division, Main Line, from survey station 1981+80 to survey station 2034+60

Valuation Engineer.

RIGHT-OF-WAY AND TRACK MAP
NORTHERN R.R.
Operated by the
BOSTON AND MAINE R.R.
STATION 1981+80 TO STATION 2034+60
SCALE 1-IN.=100-FT. JUNE 30, 1914
Office of Valuation Engineer
Boston, Mass

V.3.2.1
39

Photo Log
Page 40

Parcel No.	Custodians No.	Kind of Instrument	Date of Instrument	Grantor.	Grantee	Recorded Cty. or Tor.	Book	Page	Date	Remarks
39-5	N.D.B.# 4-38	F. War	Oct. 15, 1946	John Emmons	N.R.R.	Merrimack	265	550	Feb. 24, 1875	
1	" 4-39	Quit	Sept 16 "	Daniel Pulsifer	"	"	270	51	Jan. 31 1861	
2	" 4-40	"	" "	James Smith	"	"	270	20	" " "	
3	" 4-41	"	Oct 1 "	Jason Thayer.	"	"	270	19	" " "	
4	2460	F. War	July 29 1905	John H Emmons	Town of Danbury	"	327	296	Aug. 1 1905	Used for highway purposes
6	N.D.B.# 4-40	Quit	Sept 16 1946	James Smith.	N.R.R.	"	270	20	Jan 31 1861	

DANBURY, N.H.

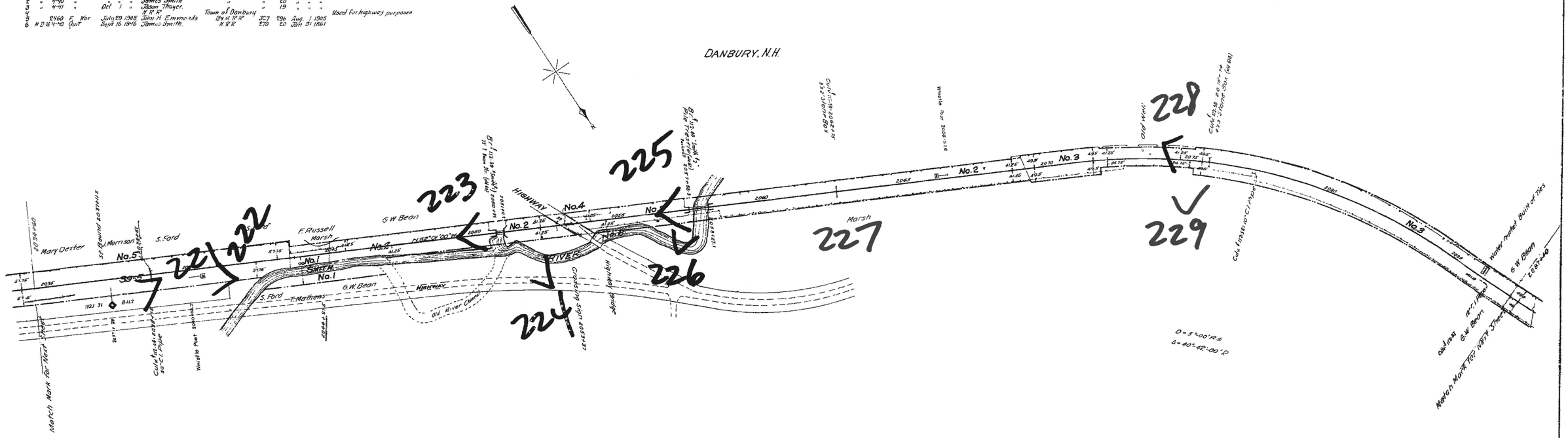

REVISED TO	
PHYSICAL FEATURES	LAND LINES
Sheet No. 1 Nov. 1922	

4-14	50	Runs 327 - 333.6' to 2051+76	24 M 180
10-11	62	General Revision	JD D
2-2	63	General Revision	RT CHK
Date		Checked	Asst.

Sheet No 40 of seventy primary sheets and two supplemental sheets of Northern R.R. Southern Division, Main Line, from survey station 2034+60 to survey station 2087+40

Valentin Buttner
Valuation Engineer

RIGHT-OF-WAY AND TRACK MAP
NORTHERN R.R.
Operated by the
BOSTON AND MAINE R.R.
STATION 2034+60 TO STATION 2087+40
SCALE—1 Inch = 100 Ft. JUNE 30, 1914

V.32.1
40

37
(1-57)

Photo Log
Page 41

Parcel No	Conditions No	Kind of Instrument	Date of Instrument	Grantor	Grantee	Recorded Grafton County Book	Page	Date	Remarks
40-3	N D B 4-41	Quit	Oct 1 1846	Jason Thayer	N R R	270	19	Jan 31 1861	
1	" 4-42	"	June 2 "	Lucy Litchfield	"	"	18	" " "	
2	" 4-43	"	Sept 30 "	Foldam Bean	"	323	171	Feb 24 1873	
3	" 4-44	"	May 26 "	John Bean	"	"	170	" "	
4	" 4-43½	"	Sept 18 "	Archibald Ford	"	270	17	Jan 31 1861	
"	" 4-40½	Agreement	Mar 10 1849	N E R R	Archibald Ford			Not recorded	
"	" 4-45	Letter	May 6 1900	John C. Webster	N R R				
5	N 1	Location:	Nov 14 1845	Town of Danbury	"	Set of State		June 17 1846	1-St. Right to cross Highway
6	N D B 4-42	Quit	June 2 1846	Lucy Litchfield	"	270	18	Jan 31 1861	

DANBURY, N.H.

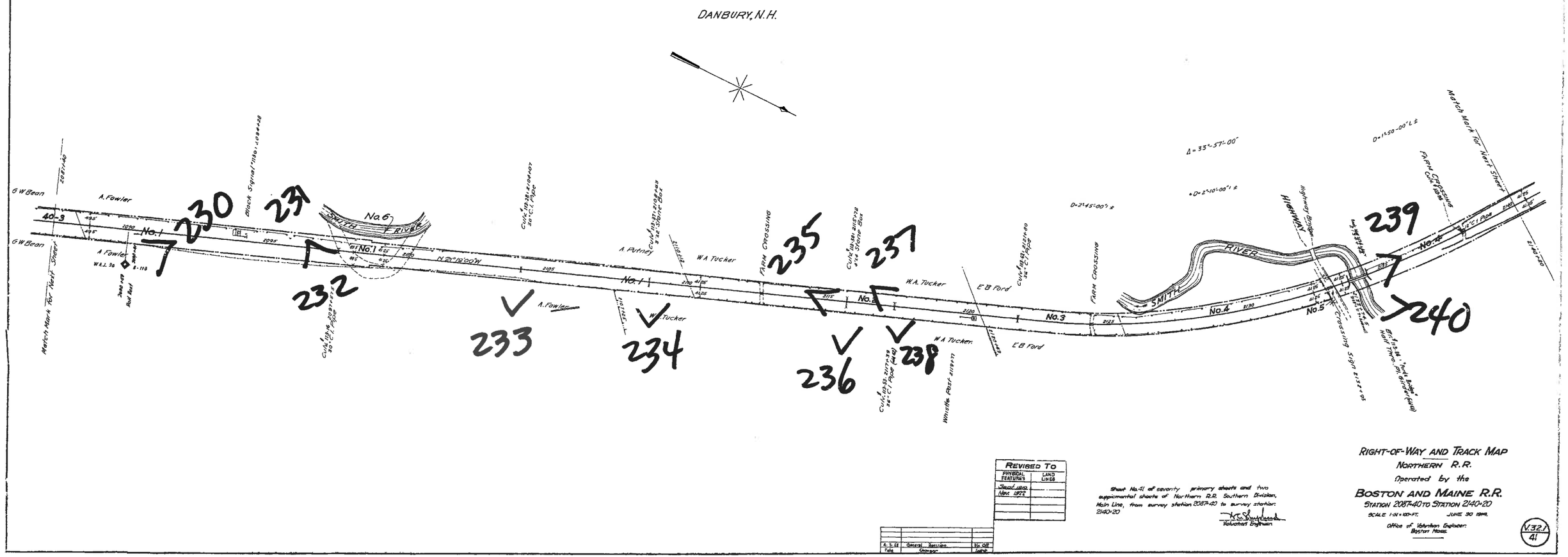

Revised To	
Physical Features	Land Lines
Street lines Nov. 1922	

Sheet No. 41 of seventy primary sheets and two supplemental sheets of Northern R.R. Southern Division, Main Line, from survey station 2087+40 to survey station 2140+20

H. C. Swayland
Valuation Engineer

RIGHT-OF-WAY AND TRACK MAP
NORTHERN R.R.
Operated by the
BOSTON AND MAINE R.R.
STATION 2087+40 TO STATION 2140+20
SCALE 1 IN = 100 FT. JUNE 30 1918.
Office of Valuation Engineer:
Boston Mass.

V 321
41

Photo Log
Page 42

Parcel No	Customs No	Kind of Instrument	Date of Instrument	Grantor	Grantee	Recorded Grafton County Book	Page	Date	Remarks
41-1	N D B 4-45½	Quit	Sept 18 1846	Archibald Ford	N P R R	270	17	Jan 31 1861	
"	"	4-45a	Agreement	Mar 16 1913	N P R R	Archibald Ford	Not recorded		
"	"	4-45	Letter	May 8 1900	John C. Webster	N P R			
1	"	4-46	Quit	" 27 1846	Daniel Bradley	"	329	162	Feb 27 1873
2	"	4-47	"	" 28 "	Elijah Bradley	"	"	168	" " "
3	"	4-48	"	" " "	Charles Crockett	"	"	167	" " "
4	"	4-48½	"	Sept 18 "	Archibald Ford	"	270	17	Jan 31 1861
44						"			
45-1	N D 3	4-49	Quit	Sept 18 1846	Samuel Hoyt	"	329	150	Feb 24 1873

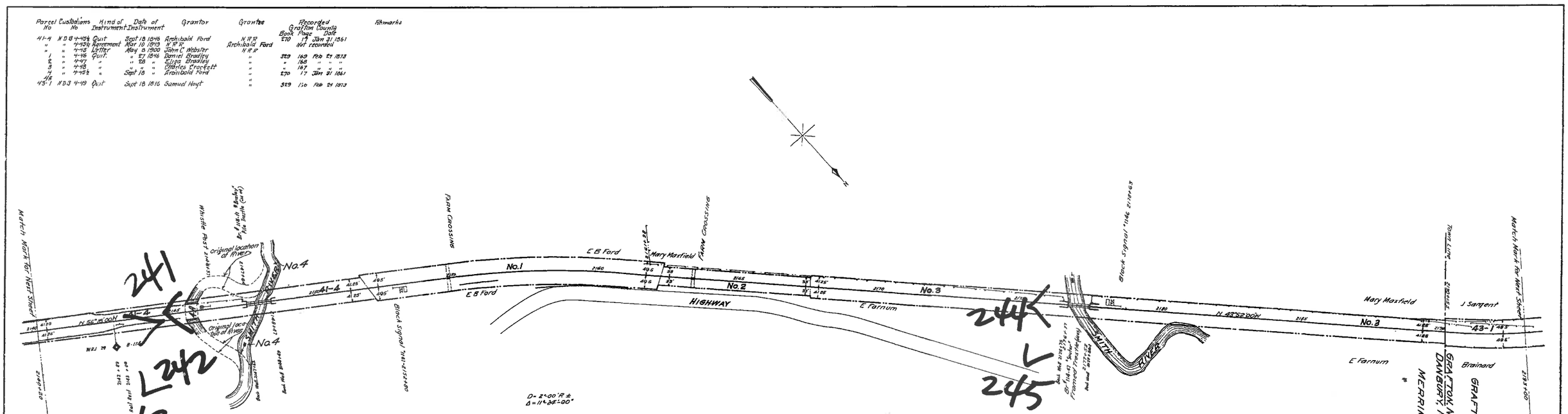

Revised To	
Physical Features	Land Lines
Sept 1922	
Dec 1922	

Sheet No.42 of seventy primary sheets and two supplemental sheets of Northern R.P. Southern Division, Main Line, from survey station 2140+20 to survey station 2193+0.

Valuation Engineer

RIGHT-OF-WAY AND TRACK MAP
NORTHERN R.P.
Operated by the
BOSTON AND MAINE R.R.
STATION 2140+20 TO STATION 2193+0
SCALE: 1-IN = 100-FT. JUNE 30, 1914.
Office of Valuation Engineer
Boston, Mass.

V32 / 42

Photo Log
Page 43

Parcel No	Cuslodians No	Kind of Instrument	Date of Instrument	Grantor	Grantee	Recorded Grafton County Book	Page	Date	Remarks
1	N D B 4-49	Quit	Sept 18 1846	Samuel Hoyt	N R R	329	165	Feb 24 1873	
12				"	"				
2	N D B 4-30	Quit	June 2 1846	Collins Hoyt	"	329	165	Feb 24 1873	
3	" 4-51	"	May 29 "	Asa M & P Whittier	"	"	164	" " "	
4				State of New Hampshire	"				
5				"	"				
6	N D B 4-32	Quit	Sept 17 1846	Asa Martin	"	329	163	Feb 24 1873	
8	N " 1	C Award	Nov 14 1843	Ebenezer Parker	"	Sec of State		June 17 1846	
11	N D B 4-53	Release	Sept 16 1846	" "	"	Not recorded			
7				State of New Hampshire	"				
9	N D B 4-57	Quit	May 29 1846	Asa M & P Whittier	"	329	164	Feb 24 1873	
9				State of New Hampshire	"				
10	N D B 4-55	Quit	Sept 1847	Richard Whittier	"	270	13	Jan 31 1861	

GRAFTON. N.H.

N

4-83°-50'-00"
D-5°-00'-00"

Match Mark for Next Sheet

Match Mark for Next Sheet

246

247

248

249

250

251

252

No. 1

No. 2

No. 3

No. 4

No. 5

No. 6

No. 8

No. 10

Original location of Smith River

Brainard

E Appleton

J Sargent

A Davis

E Appleton

A Davis

A Davis

Charles Barney

G Barney

Old Channel

Old Channel of Smith River

SMITH RIVER

N 82°-42'-00" W

Bkd Sig 1158 + 83.2

Bkd Sig 1158 + 41.5

Curve 1°-30' 3820'-58.5' 41.5' Stone Dam

Curve 1°-45' 3270'-00" 36' CI Pipe (Gate)

Witness Post 2245 + 08.8

Bkd Sig 1158 + 41.5

Ahead 2247 + 00.7
2248 + 36.1

Bkd Sig 1158 + 83.2

Bkd Sig 1158 + 41.5

Curve 1°-30' 3820'-58.5' 41.5' Stone Dam

Bkd Sig 1158 + 41.5

Curve 1°-45' 3270'-00" 36' CI Pipe (Gate)

Witness Post 2245 + 08.8

Match Mark for Next Sheet 2245+80

REVISED TO	
PHYSICAL FEATURES	LAND LINES
Sheet orig. Dec. 1922	

4 2 43	General Revision	Div. Off.
Date	Changes	Notish

Sheet No. 43 of seventy primary sheets and two supplemental sheets of Northern R.R. Southern Division, Main Line, from survey station 2193+0 to survey station 2245+80.

Valuation Engineer.

RIGHT-OF-WAY AND TRACK MAP
NORTHERN R.R.
Operated by the
BOSTON AND MAINE R.R.
STATION 2193+0 TO STATION 2245+80
SCALE 1 IN. = 100 FT. JUNE 30, 1914.
Office of Valuation Engineer
Boston, Mass.

V.32.1
43

Photo Log
Page 44

Parcel No.	Custodians No	Kind of Instrument	Date of Instrument	Grantor	Grantee	Recorded Grafton County Book	Page	Date	Remarks
48-10	N.D.B 4-35	Quit	Sept 1847	Richard Whittier	N.R.R	270	13	Jan 31 1861	
1				State of New Hampshire	"				Old channel Smith River
2	N.D.B 4-51	Quit	May 29 1846	Hon. M.P. Whittier	"	329	164	Feb 24 1873	
3	"	Location	Nov 14 1845	Town of Grafton	"	See 1 State		June 17 1846	1-31 Right is cross Highway
4	N.D.B 4-56	Quit	May 29 1846	Daniel Dole	"	270	13	Jan 31 1861	
5	" 4-35	"	Sch Sept 6 1847	Richard Whittier	"	"	13	" " "	
6	" 4-37	"	Dec 7 1846	Deborah Kimball et al	"	"	19	" " "	
7	" 4-38	"	Sept 9 1847	Daniel S. Kimball et ux	"	329	162	Feb 24 1873	
8	" 4-39	"	June 9 1846	Jesse Cass	"	"	161	" " "	
9	N. 1	C. Lease	Nov 14 1845	Jesse Cate	"	Sec of State		June 17 1846	1-31
10	N.D.B 4-62	Agr 4-61	June 26 1846	" "	"	Not recorded			
11	" 4-60	F. War	Oct 18 1866	Jesse Cass	"	296	171	Nov 9 1866	Water rights
12	" 4-63	Quit	May 29 1847	" "	"	241	168	Dec 3 1855	
13				N.R.R	Town of Grafton				Used for highway purposes
14	3135 F War		Apr 24 1911	Junipita A Goodenough et al	84 M.R.R	505	339	May 19 1911	
15	N 29	"	May 15 1880	Sarah D Hale et al	N.R.R	558	153	" 29 1880	
16	N.D.B 4-36	Quit	" 29 1846	Daniel Dole	"	270	12	Jan 31 1861	
17				State of New Hampshire	"				Old channel, Smith River
18				N.R.R	Town of Grafton				Used for highway purposes
19	9383	Taking	Oct. 7, 1948	Northern Railroad	State of N.H.				Moscoma Road Location.
	"	"	" " "	B. & M.R.R.	" " "				
	11056	Release	Aug 6, 1960	R.B. Scales	B&M.R.R	946	224	Aug 10, 1960	Release of Crossing Rights

GRAFTON, N.H.

0-1°-30'-00" L±
Δ=15°-15'-00"

253 254 255 256 257 258 259

North Mark To Next Sheet
Sta 2245+80
Bal Ref 2245+70
W.R.J 27
B-116
G Barney
49-10
No.1
No.2
No.3
No.4
No.5
No.6
No.7
No.8
No.9
No.10
No.11
No.12
No.13
No.14
No.15
No.16
No.17
No.18
SMITH RIVER
A Davis
A Davis House
HIGHWAY "DAVIS"
J. Sudrabian
J Sudrabian
Curve 1°00'-23.60"R
10 CI Pipe
Highway Culvert
County Sta 1265+03
Farm Crossing
Curve 1°00'-23.60"R
8" CI Pipe
Culvert 1265+45
12"x 8" Stone Box
Bal Ref 2266+45
Bal Ref 2275+75
Bridge "Sudrabian"
Pile Trestle (Log)
Witness Post 2287+65
Bal Ref 2287+65
Bal Ref 2287+75
Old location of Smith River
Mrs. E Chellis
C.W. Heath
F.W. Barney
F.W. Barney
F.W. Barney
F.W. Barney
Curve 1°00'-19.20"R
10 CI Pipe
Curve 1°00'-19.20"R
8" CI Pipe
Curve 1°00'-19.20"R
8" CI Pipe
Mail Crossing
2298+40
Bal Ref 2298+40
Fitzg Post 2298+40
Witness Bal 2298+70
GRAFTON
0-2°-00'-L.S
Δ=51°-28.30'
North Mark To Next Sheet

No.9
Water Rights

REVISED TO	
PHYSICAL FEATURES	LAND LINES
Sept. 1922	Oct. 1961
Dec. 1922	
April 1948.	

4-1-73	Revised track diagram	P.J.B.R.
1-2-75	Revised track diagram	T.J.D.
12-16-88	Revised track diagram	T.J.D.
8-2-89	Deleted Station	Dec. 08
Date	Changes	Initial

Sheet No.44 of seventy primary sheets and two supplemental sheets of Northern R.R. Southern Division, Main Line, from survey station 2245+80 to railway station 2298+60.

Valuation Engineer

RIGHT-OF-WAY AND TRACK MAP
NORTHERN R.R.
Operated by the
BOSTON AND MAINE R.R.
STATION 2245+80 TO STATION 2298+60
SCALE: 1IN.=100 FT. JUNE 30, 1948.
Office of Valuation Engineer
Boston, Mass.

V32.1
44

Photo Log
Page 45

Parcel No.	Custodians No.	Kind of Instrument	Date of Instrument	Grantor	Grantee	Recorded Grafton County Book	Page	Date	Remarks
1	NDBA-59	Quit	June 2, 1846	Jesse Cass	N.R.R.	329	161	Feb 24, 1873	
2	N 75	F.Wor.	Jan 21, 1850	Dearborn J Clayetta	"	387	542	May 6 1850	
3	NDBA-63	Quit	Aug 12, 1846	Samuel Silloway	"	325	160	Feb 24, 1873	
4		No filed Deed found		N.R.R.	Town of Grafton				Used for Highway Purposes
5		"	"	"	"				" " "
6	NDBA-64	Quit	May 29, 1846	Gyrus Adams	N.R.R.	329	159	Feb 24, 1873	
7	NDBA-55	"	(Adv) Sept. 6, 1847	Richard Whittier	"	270	13	Jan 31, 1841	
7	N-1	Filed Loc.	Nov. 14, 1845	Lovell Kitton	"	Files Secy State, N.H.			
7	NDBA-65	Quit	Aug. 17, 1846	Joseph W. Page	"	1	31	June 17, 1846	
8		"	"	"	"	329	158	Feb. 24, 1873	
9	6943	F.Wor.	June 15, 1926	Almer Davis	B.&M.R.R.	594	203	June 18, 1926	
10	7354	"	Nov. 18, 1927	Helen M. Sullaway	"	598	58	Jan 6, 1928	
10	"	Quit	Nov. 12, 1927	Town of Grafton	"	603	441	"	
11	7333	Order	Dec. 15, 1927	B.&M.R.R.	Town of Grafton	Files - Pub. Serv. Comm.			Dedicated to public use
12	"	"	"	Town of Grafton	B.&M.R.R.	"	"	"	Closing Highway
13	"	"	"	"	"	"	"	"	"
14	"	"	"	B.&M.R.R.	Town of Grafton	"	"	"	Dedicated to Public use
44-18	9383	Taking	Oct 7, 1948	B.&M.R.R.	State of N.H.				Mascoma Road Location

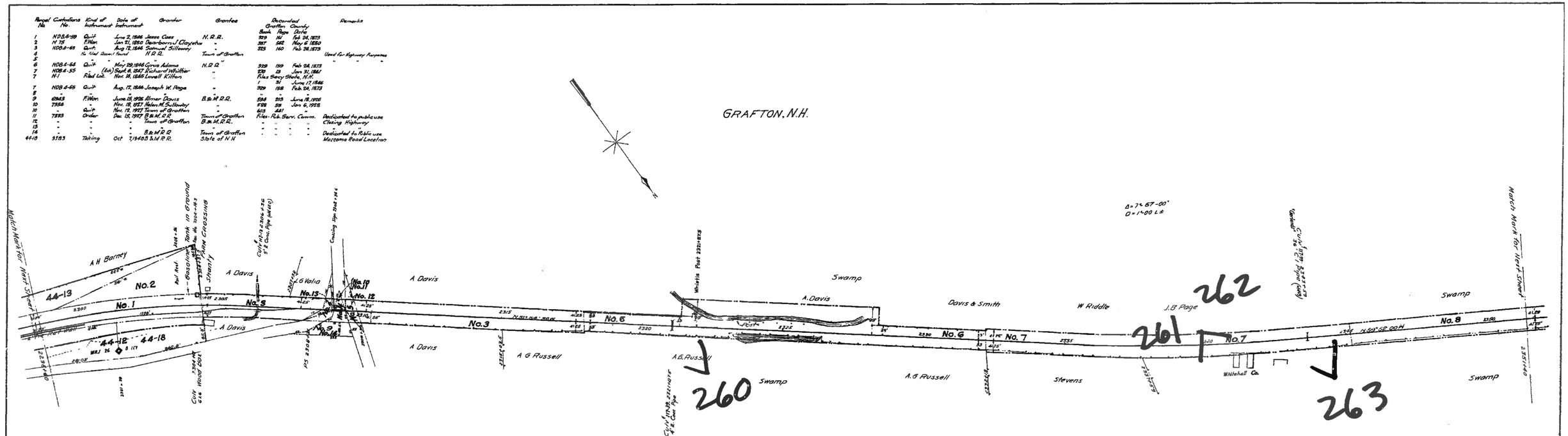

REVISED TO	
PHYSICAL FEATURES	LAND LINES
Sept. 1918	May 1936
Dec. 1922	
April 1948	

Sheet No. 45 of seventy primary sheets and two supplemental sheets of Northern R.R. Southern Division, Main Line, from survey station 2298+60 to survey station 2351+40.

Valuation Engineer

RIGHT-OF-WAY AND TRACK MAP
NORTHERN R.R.
Operated by the
BOSTON AND MAINE R.R.
STATION 2298+60 TO STATION 2351+40
SCALE: 1-IN = 100 FT. JUNE 30, 1949
Office of Valuation Engineer
Boston, Mass.

V.32.1
45

Photo Log
Page 46

Parcel No	Custodians No	Kind of Instrument	Date of Instrument	Grantor	Grantee	Recorded Grafton County Book	Page	Date	Remarks
45 8	NDB 4-65	Quit	Aug. 12 1846	Joseph W. Page	N R R	329	158	Feb 24 1873	
"	" 4-70	"	Mar 16 1847	Amherst Kimball	"	255	249	Dec 14 1858	
"	" 4-71	Release	Jan 1 1852	Adelaud M Smith	"	Not recorded			
"	" " "	"	May 31 1857	C P Kemp et ux	"	"	"		
"	" " "	"	Sept 19 "	Harriet Kimball	"	"	"		
2	N 1	C Award	Nov 14 1845	John Page	"	Sec of State		June 17 1846	1-31
"	NDB 4-66	Release	Aug 12 1846	"	"	Not recorded			
"	" 4-65	Quit	Aug 12 1846	Joseph W Page	"	329	158	Feb 24 1873	
3				N R R	Town of Grafton				Used for highway purposes
4	N 1	Location	Nov 14 1845	Town of Grafton	N R R	Sec of State		June 17 1846	1-31
"				"	"				Closing highway
5	NDB 4-72	Quit	June 3 1846	Otis Kilton	"	329	155	Feb 24 1873	
6	" 4-69	"	" 8 "	Alexander Williams	"	"	157	" "	
7	" 4-70	"	Mar 16 1847	Amherst Kimball	"	255	249	Dec 14 1858	
* 8	" " "	"	" "	"	"	"	"	" "	Part not in use
9	N 1	C Award	Nov 14 1845	Center Meeting House Prop.	"	Sec of State		June 17 1846	
10	NDB 4-72	Quit	June 3 1846	Otis Kilton	"	329	155	Feb 24 1873	
11				N R R	Town of Grafton				Used for highway purposes
12	NDB 4-68	Quit	Oct 11 1852	Stephen Fellows	N R R	228	28	June 21 1853	
13	" " "	"	" "	"	"	"	"	" "	
"	1714	"	June 4 1901	Joseph B Page	B & M R R	451	396	" 12 1901	
14	NDB 4-70	"	Mar 16 1847	Amherst Kimball	N R R	255	249	Dec 14 1858	
15	" " "	"	" "	"	"	"	"	" "	
"				N R R	Town of Grafton				Used for highway purposes

* Boston and Maine Railroad owns track location only – See Contract Department Research File – Jan 21, 1959

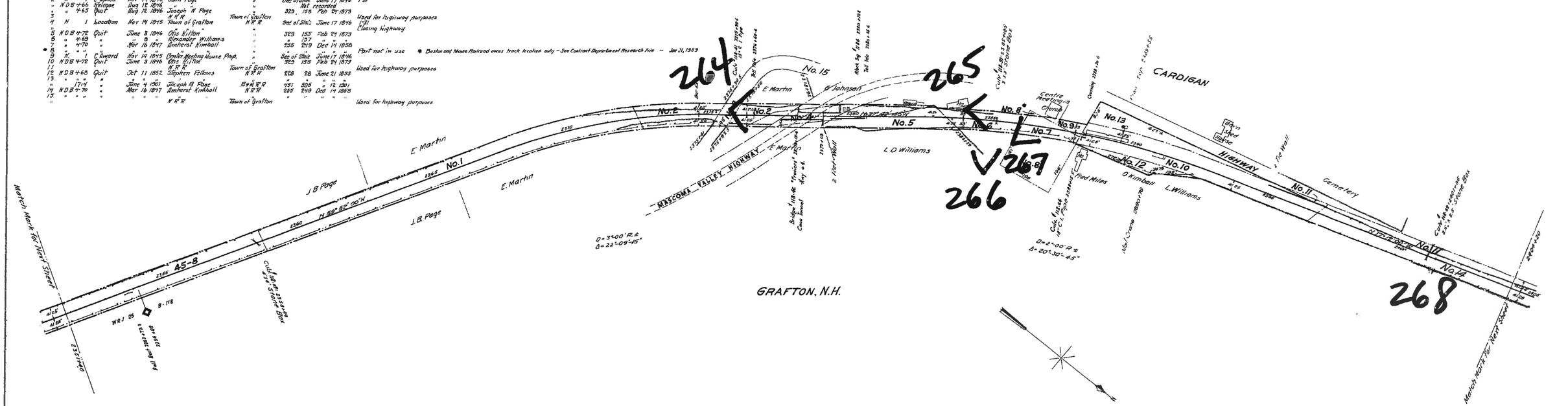

REVISED TO	
PHYSICAL FEATURES	LAND LINES
Sept 1919	Jan. 1959
Dec. 1922	
Apr. 1948	

Sheet No 46 of seventy primary sheets and two supplemental sheets of Northern R.R. Southern Division, Main Line, from survey station 2351+40 to survey station 2404+20.

Valuation Engineer

RIGHT-OF-WAY AND TRACK MAP
NORTHERN R.R.
Operated by the
BOSTON AND MAINE R.R.
STATION 2351+40 TO STATION 2404+20
SCALE: 1-14 = 100-FT. JUNE 30, 1914.
Office of Valuation Engineer
Boston, Mass.

V32.1
46

Photo Log
Page 47

Parcel No	Custodians No	Kind of Instrument	Date of Instrument	Grantor	Grantee	Recorded Grafton County Book	Page	Date	Remarks
46-11				N.R.R.	Town of Grafton				Used for highway purposes
46-14	NDB 4-70	Quit	Mar 16 1847	Amherst Kimball	N.R.R.	255	249	Dec 14 1898	Used for highway purposes
1/2	NDB 4-73	Quit	June 12 1846	Jonathan H Martin	Town of Grafton	325	154	Feb 24 1873	
	4-74	"	" 9 "	Sylvanis Martin	N.R.R.	"	153	" " "	

GRAFTON, N.H.

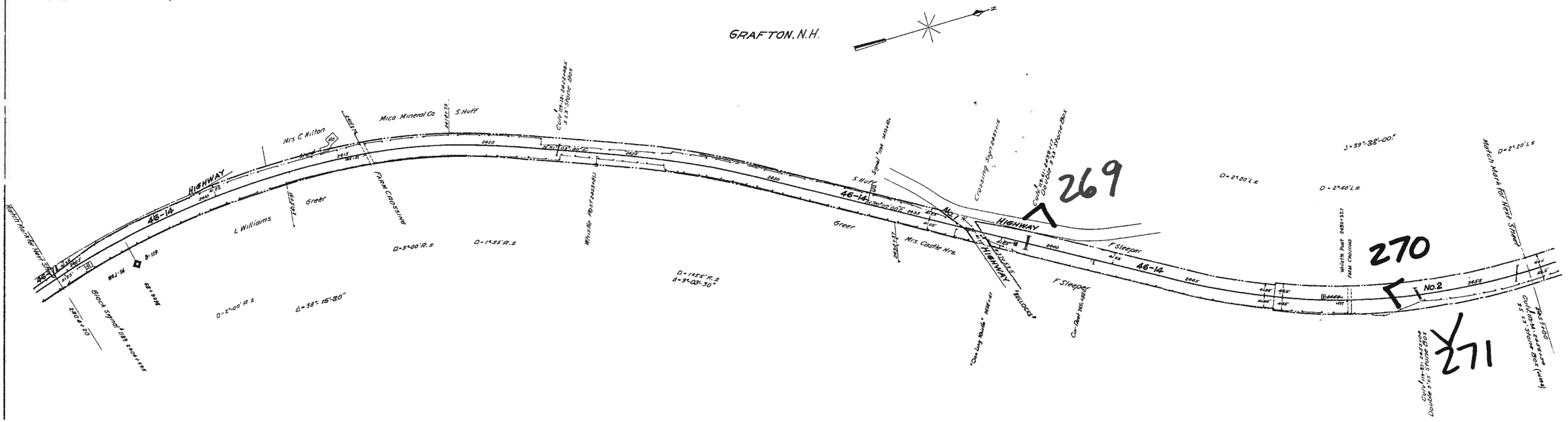

REVISED TO	
PHYSICAL FEATURES	LAND LINES
Sept 1919	
Dec 1922	

Date	General Location of Changes	Plan No. Or Sketch
6-5-48		

Sheet No 47 of seventy primary sheets and two supplemental sheets of Northern R.R. Southern Division, Main Line, from survey station 2404+20 to survey station 2457+0.

W C Sherwood
Valuation Engineer.

RIGHT-OF-WAY AND TRACK MAP
NORTHERN R.R.
Operated by the
BOSTON AND MAINE R.R.
STATION 2404+20 TO STATION 2457+0
SCALE: 1 IN. = 100 FT. JUNE 30, 1919.
Office of Valuation Engineer.
Boston, Mass.

V.321
47

Photo Log
Page 48

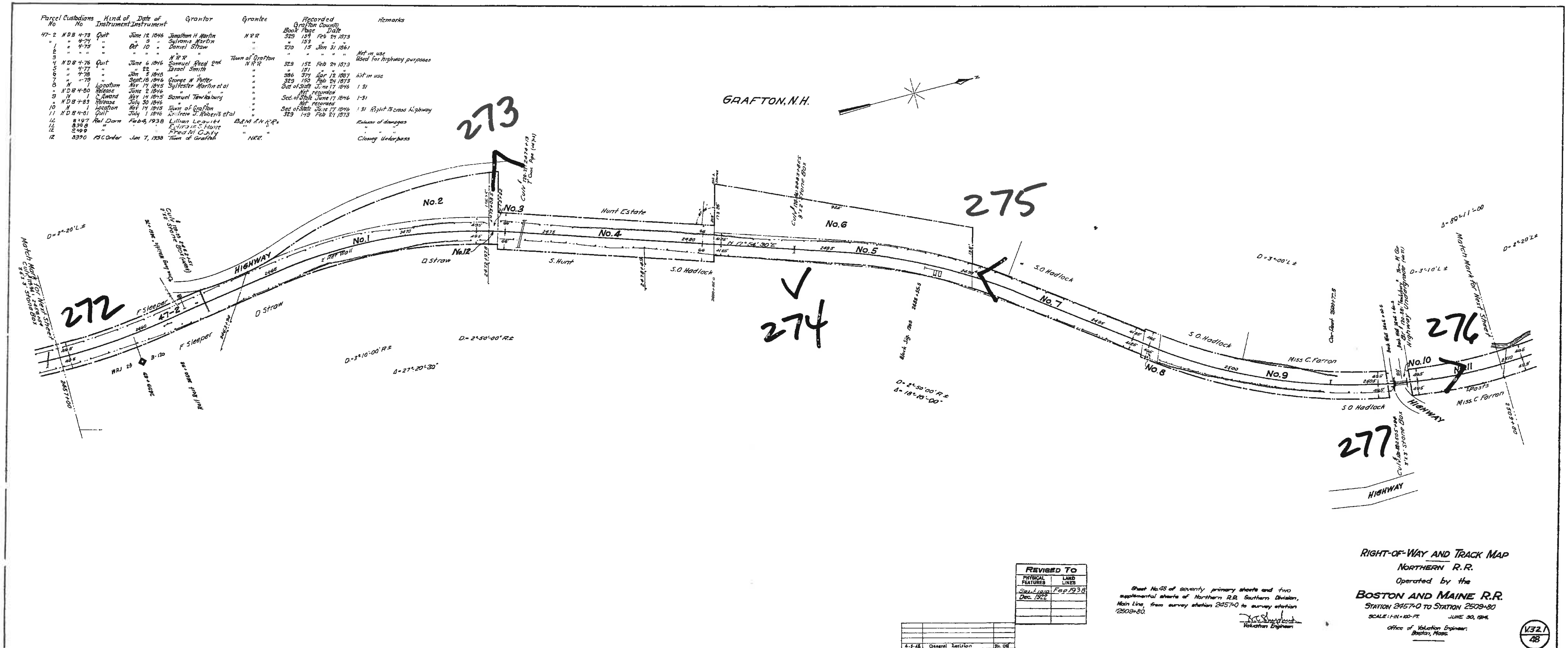

Parcel No	Custodians No	Kind of Instrument	Date of Instrument	Grantor	Grantee	Recorded Grafton County Book	Page	Date	Remarks
47-2	NDB 4-73	Quit	June 12 1846	Jonathan H Martin	NRR	329	154	Feb 24 1873	
"	" 4-74	"	" 9 "	Sylvanis Martin	"	"	153	" " "	
1	" 4-75	"	Oct 10 "	Daniel Straw	"	270	15	Jan 31 1861	
2	" " "	"	" " "	" "		"	"	" " "	Not in use
3				NRR	Town of Grafton				Used for highway purposes
4	NDB 4-76	Quit	June 6 1846	Samuel Reed 2nd	NRR	329	152	Feb 24 1873	
5	" 4-77	"	" 22 "	Israel Smith	"	"	151	" " "	
6	" 4-78	"	Jan 5 1848	" "	"	386	374	Apr 12 1887	Not in use
7	" 4-79	"	Sept 18 1846	George W Potter	"	329	150	Feb 24 1873	
8	N 1	Location	Nov 14 1845	Sylvester Martin et al	"	Sec of State		June 17 1846	1 31
"	NDB 4-80	Release	June 2 1846	" " "	"	Not recorded			
9	N 1	C Award	Nov 14 1845	Samuel Tewksbury	"	Sec. of State		June 17 1846	1-31
"	NDB 4-83	Release	July 30 1846	" "	"	Not recorded			
10	N 1	Location	Nov 14 1845	Town of Grafton	"	Sec of State		June 17 1846	1 31 Right to cross Highway
11	NDB 4-81	Quit	July 1 1846	Andrew J. Roberts et al	"	329	149	Feb 24 1873	
12	8397	Rel Dam	Feb 4, 1938	Lillian Leavitt	B&M & N RRs				Release of damages
12	8398	"	" "	Edwin S Hunt	" "				" "
12	8399	"		Fred M Cady	" "				" "
12	8390	PSC Order	Jan 7, 1938	Town of Grafton	NRR				Closing Underpass

Photo Log
Page 49

Parcel No	Custodiams No	Kind of Instrument	Date of Instrument	Grantor	Grantee	Recorded Grafton County Book	Page	Date	Remarks
1	N 1	C Award	Nov 14 1845	Samuel Tewksbury	N R R	See at State		June 17 1846	1-31
"	N D B 4-88	Rec & Rel	July 30 1846	"	"	Not recorded			
2	" 4-82	Contract	Jan 31 1846	"	"	"		"	
3	N 1	C Award	Nov 14 1845	William C Buffum	"	See at State		June 17 1846	1-31
"	N D B 4-88	Rec & Rel	Sept 15 1846	"	"	Not recorded			
4	N 1	Location	Nov 14 1845	Town of Grafton	"	See at State		June 17 1846	1-31 Location rights in Highway
5		C Award	" "	Joseph Buffum Jr	"	" "		" "	"
"	N D B 4-88	Rec & Rel	June 2 1846	"	"	Not recorded		"	"
6	N 1	Location	Nov 14 1845	Town of Grafton	"	See at State		Jan 13 1846	1-31 Location rights in Highway
7	N D B 4-84	Quit	Oct 7	Peter S Braley	"	320	198	Feb 24 1873	
"	" 4-85	"	June 17 1852	" "	"	230	139	Oct 23 1879	
8	N 1	Location	Nov 14 1845	Town of Grafton	"	See at State		June 17 1846	1-31 Location rights in Highway
9	N D B 4-86	Quit	June 2 1846	James Buffum	"	270	16	Jan 31 1861	Raves right in crossing
"	" 4-87	Release	Dec 6 1845	"	"	268	449	Dec 27 1845	Release of claim to passway of any kind
10	" 4-88	Quit	June 27 1846	Albert A Norden	"	323	147	Feb 24 1873	
11				N R R	Town of Grafton				Used for highway purposes
12	N D B 4-89	Quit	Sept 18 1846	Isaac Bullock	N R R	270	31	Jan 31 1861	
13	" 4-89	"	" "	" "	James Buffum	"	"	"	
14	" 5-27	"	Dec 23 1865	N R R		Not recorded			
15	6587	Taking		B & M R R and N R R	State of New Hampshire				Old road laid out as State Highway

GRAFTON, N.H.

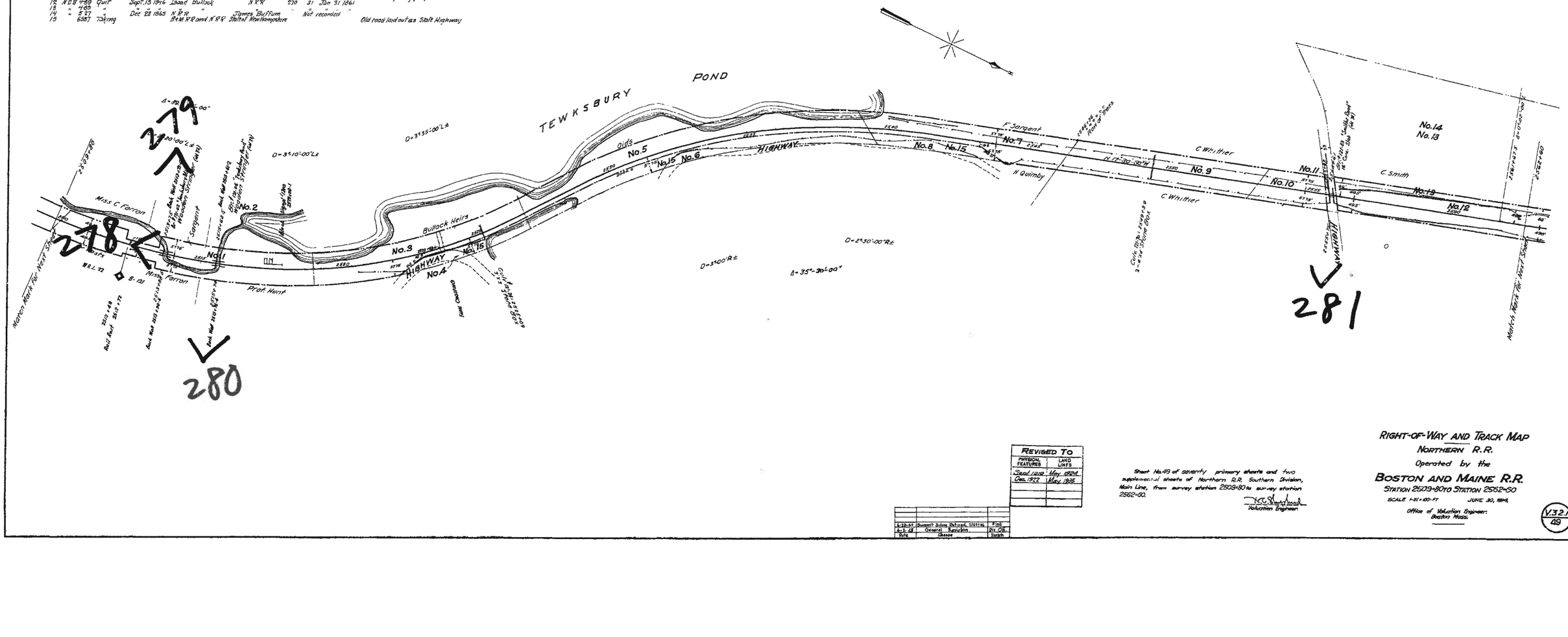

REVISED TO	
PHYSICAL FEATURES	LAND LINES
Sept 1922	May 1924
Dec 1922	May 1935

4-28-47	Dummit Sales Retyped, 1761 sq	P.106
4-5-48	General Revision Closure	Rt. Of Ry. North

Sheet No.49 of seventy primary sheets and two supplemental sheets of Northern R.R. Southern Division, Main Line, from survey station 2509+80 to survey station 2562+60.

Valuation Engineer

RIGHT-OF-WAY AND TRACK MAP
NORTHERN R.R.
Operated by the
BOSTON AND MAINE R.R.
STATION 2509+80 TO STATION 2562+60
SCALE 1-IN = 100-FT JUNE 30, 1914.
Office of Valuation Engineer:
Boston Mass.

V.3.2.1
49

Photo Log
Page 50

Parcel No	Custodians No	Kind of Instrument	Date of Instrument	Grantor	Grantee	Recorded Grafton County Book	Page	Date	Remarks
49-12	N D B 4-89	Quit	Sept 18 1846	Isaac Bullock	N R R	270	91	Jan 31 1861	
49-13	" " "	"	" " "	" " "	"	"	"	" "	
49-14	" 5-27	"	Dec 23 1865	N R R	James Bullum				
1	" 4-90	"	May 7 1847	Elijah Whither Jr	N R R	270	23	Jan 31 1861	
2	" " "	"	" " "	" " "	"	"	"	" "	
3	N D B 4-31	Quit	Nov 17 1846	N R R	Town of Orange				
4	" 4-92	"	May 6 1847	Washington Whither	N R R	270	24	Jan 31 1861	Used for highway purposes
5	" "	"	" " "	Elijah Whither Sr	"	"	44	" "	
6	" 4-33	"	Oct 23 1850	Nathaniel Whither 3rd	"	329	145	Feb 24 1873	
7	IV 1	Location	Nov 14 1845	Town of Orange	"	Sec of State			Used for highway purposes

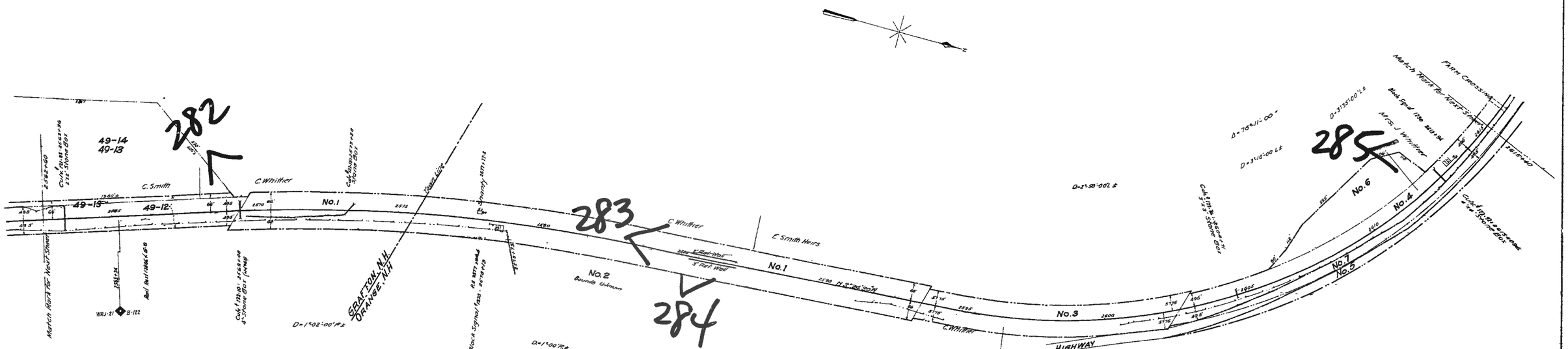

Revised To	
Physical Features	Land Lines
Sept. 1918	
Dec. 1922	

6-28-49	Summit Siding Relocd. 527819	9106
4-5-44	Connect. Reticulan	Dby. Chk.
Date	Change	Initials

Sheet No. 50 of seventy primary sheets and two supplemental sheets of Northern R.R. Southern Division, Main Line, from survey station 2562+60 to survey station 2615+40.

K. S. Shanahan
Valuation Engineer

RIGHT-OF-WAY AND TRACK MAP
NORTHERN R.R.
Operated by the
BOSTON AND MAINE R.R.
STATION 2562+60 TO STATION 2615+40

SCALE 1"=100 FT. JUNE 30, 1919.

Office of Valuation Engineer
Boston, Mass.

V.32.1
50

Photo Log
Page 51

Parcel No	Custodians No	Kind of Instrument	Date of Instrument	Grantor	Grantee	Recorded Book	Recorded Page	Recorded Date	Remarks
50-4	N D B 4-92	Quit	May 6 1847	Elijah Whittier Sr.	N R R	270	114	Jan 31 1861	
50-5	" " "				"				
50-7	N 1	Location	Nov 14 1845	Town of Orange	"	Secy of State		June 17 1846	1-31 Used for highway purposes
1	N D B 4-91	Quit	Apl 7 1847	Robert Ungerhill	"	269	146	Feb 24 1873	
2	" 4-95	"	Oct 9 1846	Leonard Aldrich	"	270	28	Jan 31 1861	
# 3	N 1	Location	Nov 14 1845	Town of Orange	"	Secy of State		June 17 1846	1-31 Right to cross Highway - Closed re new Rt #
#				& P R R	Town of Orange				Used for highway purposes
#4	N 1	Location	Nov 14 1845	Town of Orange	N R R	Secy of State		June 17 1846	1-31 Right to cross Highway - Closed re new Rt #
5	" " "	C Rutura	" " "	Micajah H Smith	"	" " "		" " "	
"	N D B 4-97	Release	" 27 1849	" " "	"	Not recorded			
"	" " "	Mort Rel	" " "	Wm B Weeks et al	"	"		"	
"	" 4-96	Release	" " "	Micajah H Smith	"	"		"	
6	F 298	Rel Mor	Dec 8 1909	Sidney R Smith	B & M R R	188	60	Dec 10 1909	
7	N D B 4-98	Quit	Oct 9 1846	Leonard Aldrich	N R R	270	93	Jan 31 1861	Part not in use
7a	" " "	"	" " "	"	"	"	"	" " "	
8	8689	Agreement	May 23 1941	B & M R. R.	State of N.H.				Easement for construction of Hwy Br.
9	"	"	" " "	"	"				Hwy Easement
10	3711 A	Indenture	June 24 1954		Hatter Co Trustee of Illumanent				
11	16811-A	Warranty	July 1, 1936	Hamlin C Hazelwood	Beckett and Marie Rideout	949	310	Oct 25, 1940	Land + Hwy Rights
12	16811	"	Oct 26 1940	"	"				

ORANGE, N.H.

286

287

288

No. 10

No. 9

No. 6

MASCOMA VALLEY ROAD. STATE HIGHWAY U.S. # 4

No. 1

No. 2

No. 3

No. 4

No. 4a

No. 7

No. 7a

No. 5

No. 12
(Includes this Bldg.)
AREA ABT 30 ACRES
(Boundaries Unknown)

No. 11
60 Acres Boundaries Unknown
See R 32. P 32-5

HIGHWAY

Smith Heirs

Mrs J Whither

A Huggett

Swamp

Mrs C. Davis

A Stevens

G.O. Stevens

Bickford

Rainey

Hoyt Crossing (Closed)
Formerly Chamberlains

FARM CROSSING

Mason Notch Rd. (Not Maintained)

Mason Notch Rd. for Next 5 Miles

Block Signal # 235 Sta 2668+79

Old Road

Fol Tele

Bridge # 238.39 26.34+36
Conc. T Beam 6-0" Roadway

Culv # 31 2839+40
4'-0" Stone Box

Culv # 31 2687+43
4'-0" Conc. Box

Culv # 31 2627+43
4'-0" Conc. Box

Culv # 31 2576+38
4'-0" Stone Box

Culv # 31 2553+10
4'-0" Conc. Box

Culv # 31 2535+10
4'-0" Conc. Box

D = 2°-40'-00" L ±

D = 2°-50'-00" R ±
Δ = 19°-10'-30"

N 79°-36'-30" W

N 61°-19'-00" W

REVISED TO	
PHYSICAL FEATURES	LAND LINES
Septr 1954	June 1954
Dec 1922	Sept 1939

U.S. I.C. Date	General Revisions Changes	Div. Chf. Initials	

Sheet No. 51 of seventy primary sheets and two supplemental sheets of Northern R.R. Southern Division, Main Line, from survey station 2615+40 to survey station 2668+20

K C Shurtleff
Valuation Engineer

RIGHT-OF-WAY AND TRACK MAP
NORTHERN R.R.
Operated by the
BOSTON AND MAINE R.R.
STATION 2615+40 TO STATION 2668+20
SCALE 1 IN = 100 FT. JUNE 30, 1948.
Office of Valuation Engineer:
Boston Mass.

V 32.1
51

Photo Log
Page 52

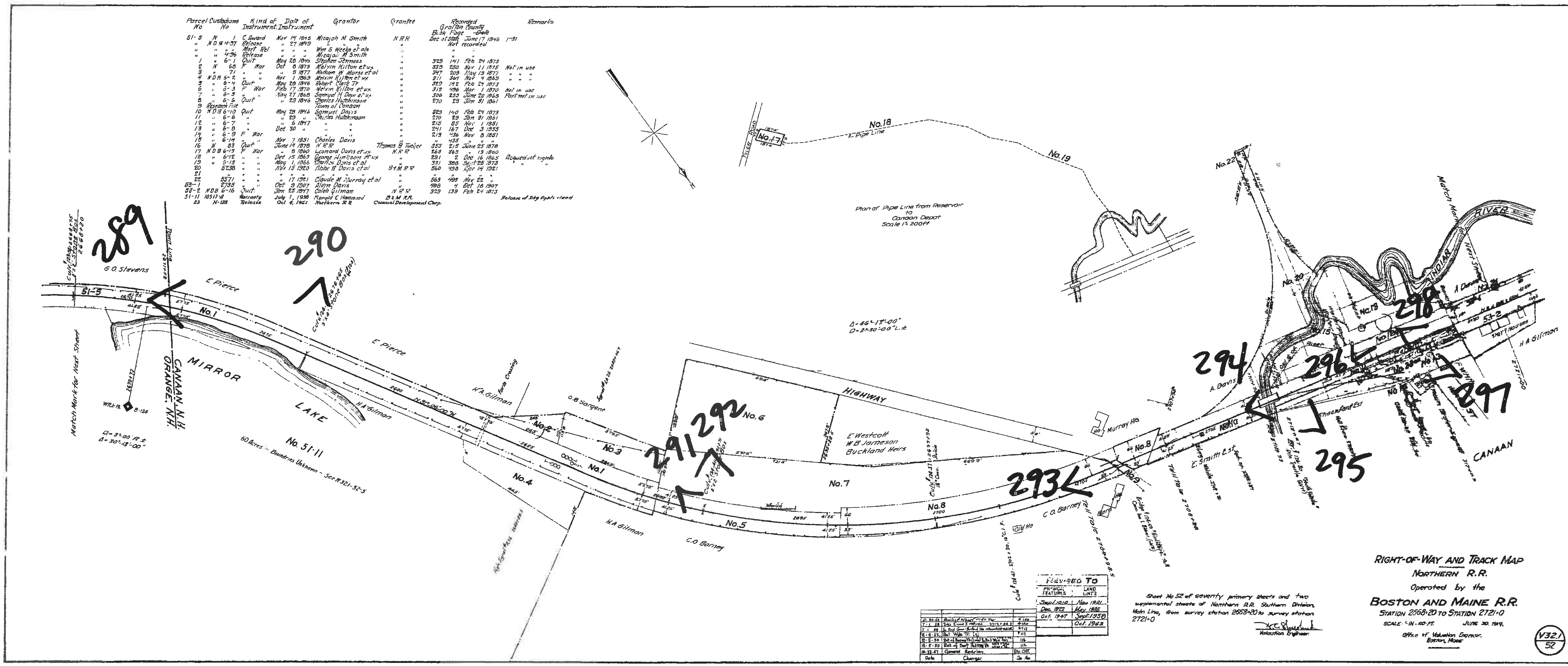

Parcel No	Custodians No	Kind of Instrument	Date of Instrument	Grantor	Grantee	Recorded Grafton County Book	Page	Date	Remarks
51-5	N 1	C Award	Nov 14 1845	Micajah M Smith	N R R	Sec of State		June 17 1846	1-31
"	N D B 4-97	Release	" 27 1849	" "	"	Not recorded			
"	" " "	Mort Rel	" " "	Wm S Weeks et als	"	"			
"	" 4-96	Release	" " "	Micajah M Smith	"	"		"	
1	" 6-1	Quit	May 28 1846	Stephen Jenness	"	329	141	Feb 24 1873	
2	N 68	F War	Oct 8 1875	Melvin Kilton et ux	"	339	250	Nov 11 1875	Not in use
3	" 71	" "	" 5 1877	Nathan W Morse et al	"	347	209	May 13 1877	" " "
4	N D B 6-2	" "	Nov 1 1869	Melvin Kilton et ux	"	311	364	Nov 4 1869	" " "
5	" 6-4	Quit	May 28 1846	Robert Clark Jr	"	329	142	Feb 24 1873	
6	" 6-3	F War	Feb 17 1870	Melvin Kilton et ux	"	312	496	Mar 1 1870	Not in use
7	" 6-5	" "	May 27 1868	Samuel H Dow et ux	"	306	255	June 20 1868	Part not in use
8	" 6-6	Quit	" 29 1846	Charles Hutchinson	"	270	29	Jan 31 1861	
9	Research File			Town of Canaan	"				
10	N D B 6-10	Quit	May 28 1846	Samuel Davis	"	329	140	Feb 24 1873	
11	" 6-6	"	" 29 "	Charles Hutchinson	"	270	29	Jan 31 1861	
12	" 6-7	"	" 6 1847	" "	"	215	85	Nov 1 1851	
13	" 6-8	"	Dec 30 "	" "	"	241	167	Dec 3 1855	
14	" 6-9	F War		" "	"	213	436	Nov 8 1851	
15	" 6-14	" "	Nov 7 1851	Charles Davis	"	"	435	" " "	
16	N 83	Quit	June 14 1878	N R R	Thomas B Tucker	355	215	June 25 1878	
17	N D B 6-15	F War	" 8 1860	Leonard Davis et ux	N.R R	263	365	" 13 1860	
18	" 6-12	" "	Dec 15 1865	George Hinkson et ux	"	291	2	Dec 16 1865	Acqueduct rights
19	" 6-13	" "	May 1 1866	Charles Davis et al	"	331	388	Sept 25 1873	" "
20	5238	" "	Nov 15 1920	Abbie B Davis et al	B+M R R	560	498	Apr 14 1921	
21	"	" "	" " "	" " "	"	"	"	" " "	
22	5571	" "	" 17 1921	Claude M Murray et al	"	563	493	Nov 22 "	
53-1	2735	" "	Oct 9 1907	Alvin Davis	"	486	4	Oct 18 1907	
53-2	N D B 6-16	Quit.	Jan 25 1847	Caleb Gilman	N R R	329	139	Feb 24 1873	
51-11	10517-A	Warranty	July 1, 1958	Ronald C Hammond	B & M R.R.				Release of Xing Rights + land
23	N-128	Release	Oct 4, 1961	Northern R R	Colonial Development Corp.				

Photo Log
Page 53

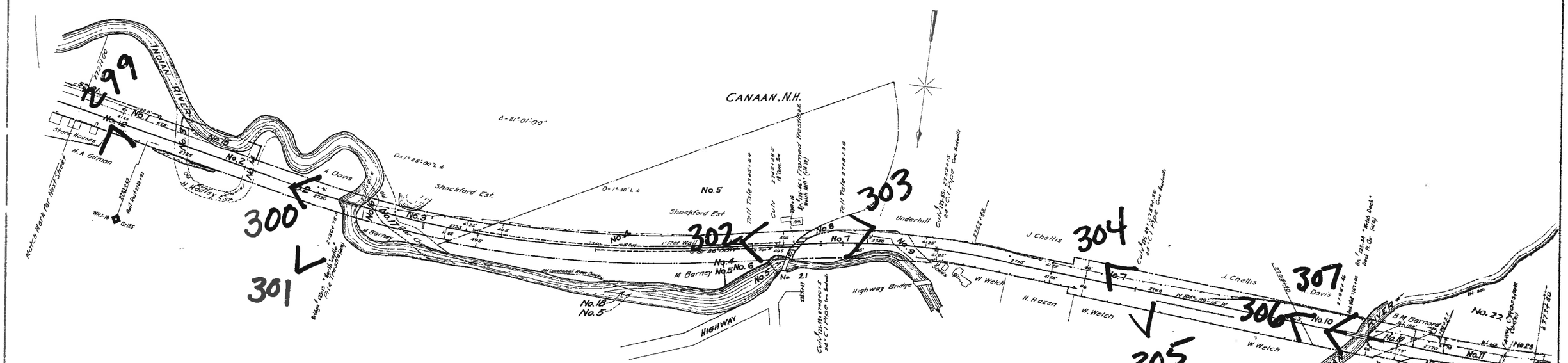

Parcel No.	Customs No.	Kind of Instrument	Date of Instrument	Grantor	Grantee	Recorded Grafton County Book	Page	Date	Remarks.
21-21	8236	F. War.	Nov. 16 1860	Abbe E. Davis et al	B&M R R	160	198	Oct. 19 1861	
1	8236	Q. "	Oct 9 1907	Alvin Davis	"	498	9	Dec 18 1907	
5	M.B.B. 6-16	Quit "	Jan 22 1917	Calvin Gilman	N.R.R.	383	139	Feb 24 1873	
3	M.	C. Award	Nov. 14 1845	Sylvester Gould	"	Sec of State		June 17 1846	1-31
4	M.D.B. 6-17	Release	May 29 1846	"	"	Not recorded			
4	" 6-21	F. War	Dec 29 1847	Levi Bailey	"	264	377	Jan. 31 1861	
4	" 6-16	Release	Oct 10 1848	Corey Locke	"	210	172	Dec 3 1859	
5	" 6-17	Quit	Jan 13 1865	N.R.R.	Josiah Mark	216	276	Mar. 1 1865	
6	M 70	Con. Deed	Nov 13 1877	Volana E. Kitton	N.R.R.	352	167	Nov. 22 1877	
"	69	Quit	" "	Rebecca B. Kitton	"	348	546	" "	
7	M.D.B 6-22	"	May 29 1846	Simeon Hadley	"	270	27	Jan. 31 1861	
8				N.R.R.	Town of Canaan				Used for highway purposes
9				Town of Canaan	N.R.R.				
"	"			" "	"				Closing Highway
10	M. 1	C. Award	Nov 14 1845	Prescott Clark	"	Sec of State		June 17 1846	1-31
"	M.D.B. 6-23	Release	May 29 1846	" "	"	Not recorded			
11	" 6-24	Quit	June 1. "	Town of Canaan et als	"	270	26	Jan. 31 1861	
12				N.R.R.	Town of Canaan.				Used for highway purposes.
13					N.R.R.				
14					"				
15	M.D.B 6-16	Quit	Jan 25 1847	Caleb Gilman	"	329	133	Feb 24 1873	
16	M. 1	C. Award	Nov 14 1845	Mary Ann Low	"	Sec of State		June 17 1846	1-31
"	M.D.B 6-17	Release	May 29 1846	" "	"	Not recorded.			
17					"				
18	M.D.B 6-21	F. War	Dec 29 1847	Levi Bailey	"	264	377	Jan. 31. 1861	Right to take gravel
19	M 1	Location	Nov 14 1845	Town of Canaan	"	Sec of State		June 17 1846	(21) Right to cross Highway
"				"	"				Closing Highway
20	M.D.B 6-24	Quit	June 1. 1846	" "	" et als	270	26	Jan. 31. 1861	Mill in use.
21	8.(2)	"	Jan. 21 1939	" "	B&M R.R.	480	176	Jan 27 1939	Exam. Plan 778 rights etc.
22	10448-A	Warranty	Nov. 25. 1927	Ray J. and Frances D. Hazen	B. & M. R. R.				Purchase S.E. Land
23									Closing of Private Crossing

REVISED TO	PHYSICAL FEATURES	LAND LINES
Sept. 1901		Jan 1939
Dec. 1922		June 1936
Apr. 1948		

11-28-49	Added private crossing	9.199
1-1-52	Grantee changed to B.&M.R.R.	9.1.50
10-4-55	Quit Claim	9.1.55
12-7-59	Land taken for I-91 and Exit	11.9
12-7-61	End of Exit Ramp	11.9
6-1-66	Ownership Reduction	Eng. Off.
Date	Change	Initials

Sheet No. 53 of seventy primary sheets and two supplemental sheets of Northern R.R. Southern Division, Main Line, from survey station 2721+0 to survey station 2773+80.

Valuation Engineer

RIGHT-OF-WAY AND TRACK MAP
NORTHERN R.R.
Operated by the
BOSTON AND MAINE R.R
STATION 2721+0 TO STATION 2773+80
SCALE: 1IN = 100 FT. JUNE 30 1948
Office of Valuation Engineer
Boston Mass

V32.1
53

Photo Log
Page 54

Parcel No	Custodians No	Kind of Instrument	Date of Instrument	Grantor	Grantee	Recorded Grafton County Book	Page	Path	Remarks
53-11	N D B 6-24	Quit	June 1 1846	Town of Canaan et als	N B R R	270	2b	Jan 31 1861	
53-12					Town of Canaan				Used for highway purposes
53-20	N D B 6-24	Quit	June 1 1846	Town of Canaan et als	N B R R	270	2b	Jan 31 1861	
1	" 6-26		Oct 9 1846	Chamberlin Packard Jr.	"	"	30	"	
2	" 6-27	F. War	Nov 2 1836	"	" "	246	189	Nov 10 1856	Gravel rights
3	" 6-25		Feb 23 1867	"	" et ux	297	220	Mar 5 1867	
4	N 1	C. Award	Nov 14 1843	Samuel Pillsbury	"	Sec of State		June 17 1846	1-31
5	N D B 6 29		" 11 1847	"	"	Not recorded			
6	N D B 6-26	Quit	Oct 9 1846	Chamberlin Packard Jr.	Town of Canaan	270	30	Jan 31 1861	Not in use. Used for highway purposes
7	" " "			N B R R					
8	N 1	Location	Nov 14 1845	Town of Canaan	N B R R	Sec of State		June 17 1846	1-31 Right to cross Highway Giving Highway Grantee all Land
53-22	1048a-1	Hormitry							

CANAAN, N.H.

53-22

Δ-11°49'00"
D-1°00' L ±

53-11
53-12
53-20

B M Bernard

Davis Est

No.1
No.7
No.6
No.4
No.5
No.2
No.3

S 83° 31' 45" W

HIGHWAY

INDIAN TRAIL

Gravel Rights

Cuts 1 to 43 at C.L.P.

Whistle Post 2904+92.7

FARM CROSSING

D-1°30'00" ±
Δ-16°39'00"

4 Wall Loading Platform

Crossing Sign

DAVIS ROAD

N 79° 40' 45" W

Block Signal 1869 +23+58

Match Mark For Next Sheet

Rail Rail 1116.116

Curb 08+43 782+97 1-12 Stone Box

Curb 126+34 2761+10 2-3 Stone Box

Curb 10+67 2772+53 10-11 Stone Box

308

309

Revised To	Physical Features	Land Lines
Topography	June 1908	
Dec. 1922		
Dec. 1949		

12-14-62	Rev Sheet Ind. 2804+48	565'	VE 155
4-7-68	Deleted Station Changed		Rev. Off. Date

Sheet No. 54 of seventy primary sheets and two supplemental sheets of Northern R.R. Southern Division, Main Line, from survey station 2773+80 to survey station 2826+60.

H.C. Bradstreet
Valuation Engineer

RIGHT-OF-WAY AND TRACK MAP
NORTHERN R.R.
Operated by the
BOSTON AND MAINE R.R.
STATION 2773+80 TO STATION 2826+60
SCALE 1-IN-100-FT. JUNE 30, 1914.
Office of Valuation Engineer
Boston, Mass.

V.32.1
54

Photo Log
Page 55

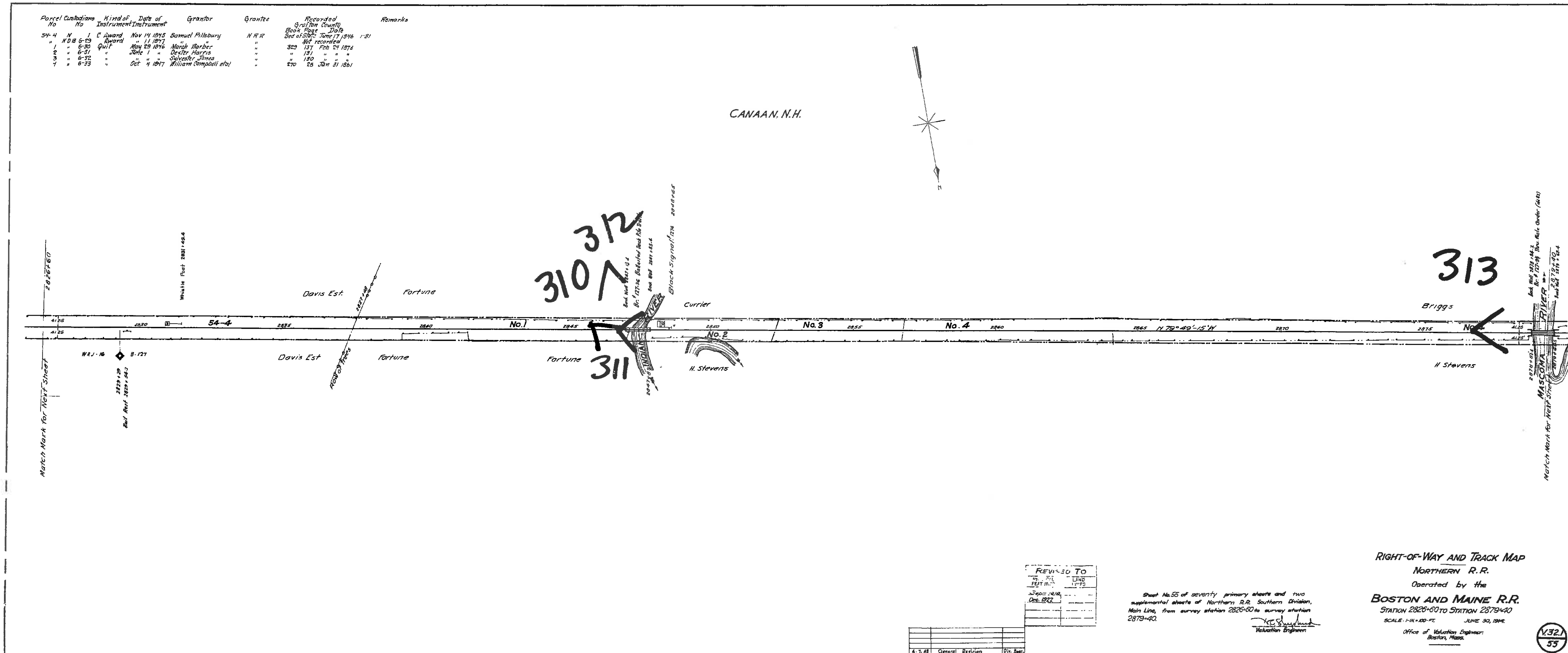

Parcel No	Custodians No	Kind of Instrument	Date of Instrument	Grantor	Grantee	Recorded Grafton County Book	Page	Date	Remarks
54-4	N 1	C Award	Nov 14 1845	Samuel Pillsbury	N R R	Bed of State		June 17 1846	1·81
"	N D B 6-29	Award	" 11 1847	" "	"	Not recorded			
1	" 6-30	Quit	May 29 1846	March Barber	"	329	137	Feb 24 1878	
2	" 6-31	"	June 1 "	Dexter Harris	"	"	131	" " "	
3	" 6-32	"	" " "	Sylvester Jones	"	"	130	" " "	
4	" 6-33	"	Oct 4 1847	William Campbell etal	"	270	28	Jan 31 1861	

Photo Log
Page 56

Parcel No	Custodians No	Kind of Instrument	Date of Instrument	Grantor	Grantee	Recorded Grafton County Book	Page	Date	Remarks
55 4	N D B 6-33	Quit	Oct 4 1847	William Campbell et al N R R	N R R	270	28	Jan 31 1861	Used for highway purposes
1	N 1	C Award	Nov 14 1845	Chamberlain Packard	Town of Canaan N R R	Sec of State June 17 1846			1-31
"	N D B 6-35	Release	June 1 1846	" " "	"	Not recorded			
3	N 1	C Award	Nov 14 1845	Henry C George	"	Sec of State June 17 1846			1-31
"	N D B 6-35	Release	May 29 1846	" " "	"	Not recorded			
4	N 1	C Award	Nov 14 1845	Dexter Harris	"	Sec of State June 17 1846			1-31
5	"	" "	" "	Ezra Alden	"	" " " "			"
"	N D B 6-35	Release	Oct 5 1846	"	"	Not recorded			
6	" 6-36	Quit	May 29 "	Ezekiel Wells	"	329	129	Feb 24 1873	
6A	2472	F Mar	Oct 4 1905	Silvanus J Dow	B & M R R	474	30	Oct 9 1905	
7	N D B 6-37	Quit	May 29 1846	Mahurn Washburn	N R R	329	128	Feb 24 1873	
8	" 6-34	Release	Feb 8 1860	John R Sawyer	"	Not recorded			
9					"				
10	N D B 6-33	Quit	Oct 4 1847	William Campbell et al N R R	"	270	28	Jan 31 1861	

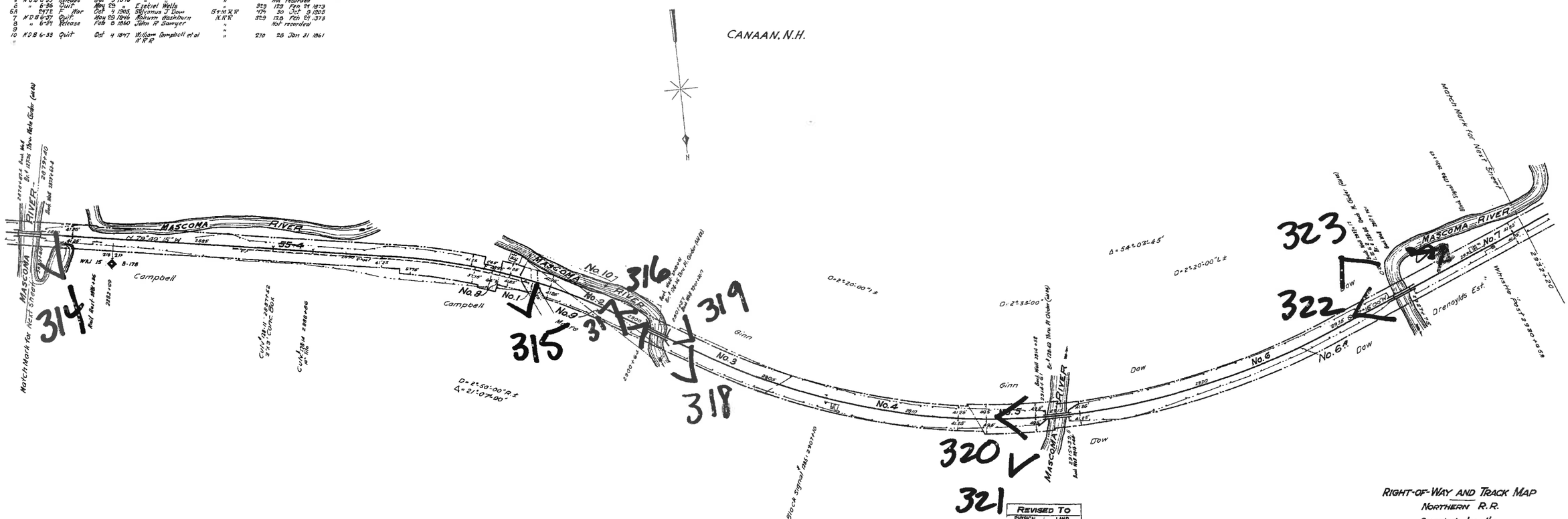

REVISED TO	
PHYSICAL FEATURES	LAND LINES
Sept 1922	
Dec. 1922	

Date	Changes	Dis. Off. Check
4-8-43	General Revision	

Sheet No. 56 of seventy primary sheets and two supplemental sheets of Northern R.R. Southern Division, Main Line, from survey station 2879+40 to survey station 2932+20.

Valuation Engineer

RIGHT-OF-WAY AND TRACK MAP
NORTHERN R.R.
Operated by the
BOSTON AND MAINE R.R.
STATION 2879+40 TO STATION 2932+20
SCALE 1-IN-100-FT JUNE 30, 1914.
Office of Valuation Engineer
Boston Mass

V.32.1
56

Photo Log
Page 57

Parcel No	Custodians No	Kind of Instrument	Date of Instrument	Grantor	Grantee	Recorded Grafton County Book	Page	Date	Remarks
56-7	N.D.B 6-37	Quit	May 29 1846	Nahum Washburn	N R R	329	128	Feb 24 1873	
1	" 6-41	F. War	Oct 30 1856	Joseph Loverein	"	243	138	Nov 1 1856	
1a	" " "	" "	" " "	"	"	"	"	" " "	Not in use
2	" 6-39	" "	Jan 9 1849	Moses H King	"	199	348	Feb 2 1849	
3				N R R	Town of Canaan				Used for highway purposes
4	N D B 6-45	Quit	Nov 2 1859	James Pattee	N R R	261	93	Jan 8 1860	Right to construct ditch
5	" 6-40	S. War	Apr 22 1850	Daniel Pattee et al	"	325	492	Feb 24 1873	
6	" 6-42	F. War	Dec 21 1865	Lewis C. Pattee et als	"	290	65	Dec. 27 1865	
7	" 6-43	" "	June 13 1859	Daniel Pattee, et ux	"	257	272	June 7 1859	
8	1833	Quit	Feb 24 1902	Fred L. Pattee Exr	B+M RR	456	527	Mar 12 1902	
"	1834	"	" " "	John Q Perley et ux	"	"	529	" " "	
9	N D B 6-46	"	June 30 1846	Moses French	N R R	329	127	Feb 24 1873.	
10				N R R	Town of Canaan				Used for highway purposes
11	N D B 6-47	Quit	May 29 1846	Abel Aldrich	N R R.	329	126	Feb 24 1873	

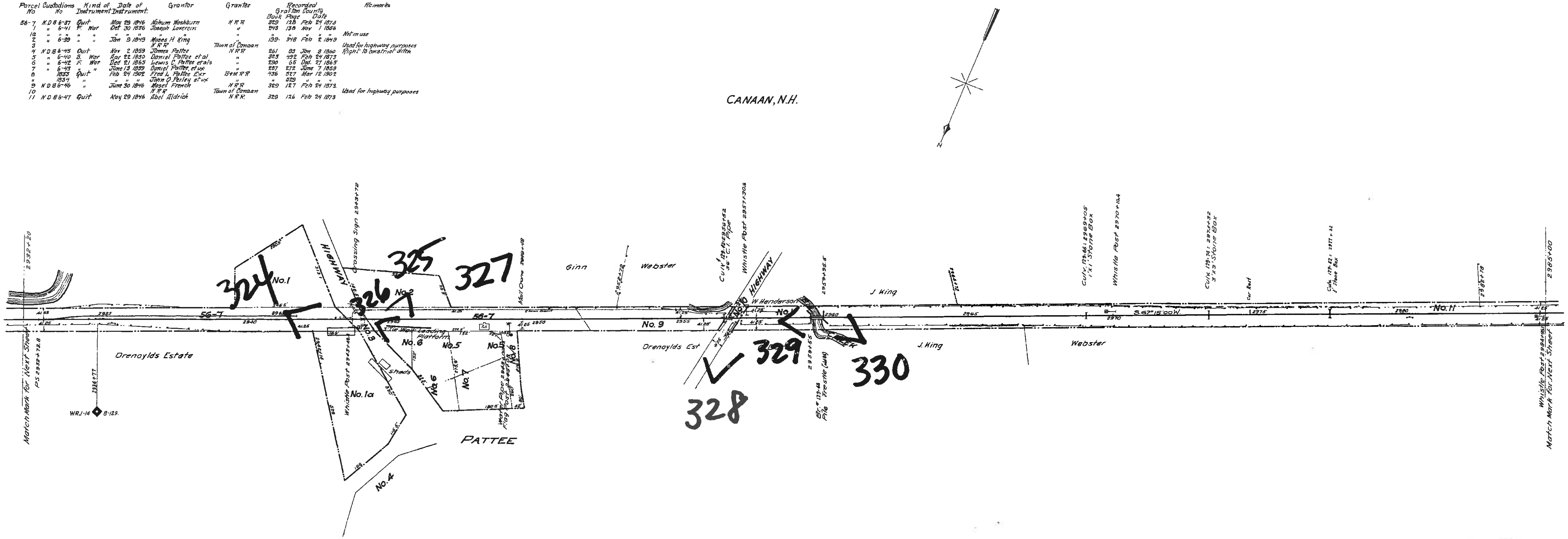

Revised To	
Physical Features	Land Lines
Dec. 1922	

Date	Changes	
11-7-58	Retire Side Trk.	# 147
6 30 58	Passing Trk. shortened	# 133
10-22-47	General Revision	Div Off.

Sheet No.57 of seventy primary sheets and two supplemental sheets of Northern R.R. Southern Division, Main Line, from survey station 2932+20 to survey station 2985+0.

Valuation Engineer.

RIGHT-OF-WAY AND TRACK MAP
NORTHERN R.R.
Operated by the
BOSTON AND MAINE R.R.
STATION 2932+20 TO STATION 2985+0
SCALE: 1 IN = 100 FT. JUNE 30 1914.
Office of Valuation Engineer
Boston, Mass.

V.321
57

Photo Log
Page 58

Parcel No.	Custodians No	Kind of Instrument	Date of Instrument	Grantor	Grantee	Recorded Grafton County Book	Page	Date	Remarks
57-11	NDB 6-47	Quit	May 29 1846	Abel Aldrich	NRR	329	126	Feb 24 1873	
1	" 6-49	"	" " "	Asa Paddleford	"	325	125	" " "	
"	" 6-48	Receipt	July 19 1860	Town of Canaan	"	Not recorded			
2				N.R.R.	Town of Enfield				Used for highway purposes
3	NDB 6-51	Quit	July 29 1846	Society of Shakers by Trs	NRR	329	124	Feb 24 1873	
4	N 1	C Award	Nov. 14 1845	Harry Follansbee	"	Sec of State		June 17 1846	1-31
"	NDB 6-53	Receipt	May 25 1848	" "	"	Not recorded			
5	N 1	C. Award	Nov. 14 1845	John S Morgan	"	Sec of State		June 17 1846	1 31
"	NDB 6-54	Release	Aug 4 1860	" " "	"	Not recorded			
"	" 6-56	"	June 8 1870	Thomas S. Morgan, etals	"	329	144	Feb 24 1873	
6	" 6-55	Quit	May 29 1846	James Currier	"	"	123	" " "	
"	" 6-53	Release	Apr 8 1858	" "	"	Not recorded			
7	N 1	C Award	Nov 14 1845	Benjamin W Colburn	"	Sec of State		June 17 1846	1-31
"	NDB 6-66	Receipt	July 10 1846	" " "	"	Not recorded			
8	N 1	C Award	Nov 14 1845	William Currier	"	Sec of State		June 17 1846	1-31
"	NDB 6 57	Receipt	Dec 28 1847	" "	"	Not recorded			
"	" 6-53	Release	Apr 7 1858	" "	"	" "			
9				NRR	Town of Enfield				Used for highway purposes
10	NDB 6-52	F War	Jan 3 1866	Augustus C Lovejoy	NRR	290	215	Jan 24 1866	
11				Town of Enfield	"				Right to cross Highway
				" " "	"				Closing Highway

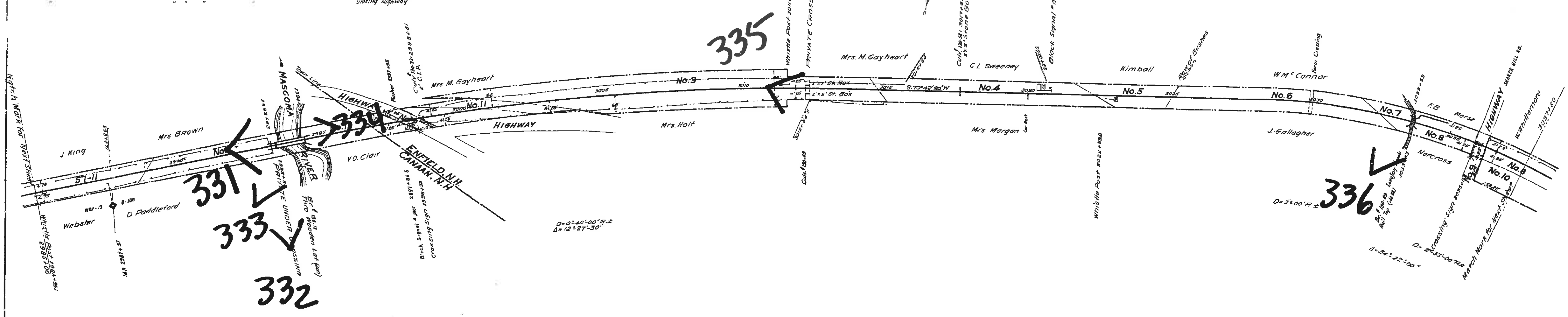

REVISED TO	
PHYSICAL FEATURES	LAND LINES
Sept. 1919	
Dec. 1922	

Date	Changes	Div. Off. St. No.
11-23-47	General Revision	Div. Off.

Sheet No. 58 of seventy primary sheets and two supplemental sheets of Northern R.R. Southern Division, Main Line, from survey station 2985+0 to survey station 3037+80.

Valuation Engineer.

RIGHT-OF-WAY AND TRACK MAP
NORTHERN R.R.
Operated by the
BOSTON AND MAINE R.R.
STATION 2985+0 TO STATION 3037+80
SCALE: 1-IN = 100-FT. JUNE 30, 1914

Office of Valuation Engineer.
Boston Mass

37 WEST

V.32.1 / 58

Photo Log
Page 59

Parcel No	Custodians No	Kind of Instrument	Date of Instrument	Grantor	Grantee	Recorded Grafton County Book	Page	Date	Remarks
58-8	N 1	C Award	Nov 14 1845	William Currier	N R R	Sec of State		June 17 1846	1-31
"	N D B 6-37	Receipt	Dec 29 1847	"	"	Not recorded			
58-10	" 6-38	F War.	Jan 3 1865	Augustus C Lovejoy	"	290	218	Jan 24 1865	
1	" 6-88	Quit	May 29 1896	Johnes Currier	"	389	123	Feb 24 1873	
"	" 6-83	Release	Mar 8 1858		"	Not recorded			
2	N 1	C Award	Nov 14 1845	William Currier	"	Sec of State		June 17 1846	1-31
"	N D B 6-37	Receipt	Dec 29 1847	"	"	Not recorded			
3	N 1	Location	Nov 14 1845	State of New Hampshire	"	Sec of State		June 17 1846	1-31
4	N.D.B 6-31	Quit	July 29 1896	Society of Shakers by TTS	"	329	124	Feb 24 1873	
5	9178	"	Mar 29 1911	Enfield Building Assn	B & M R R	503	492	Mar 29 1911	
6	N 1	C Award	Nov 14 1845	Lewis Stevens	N R R	Sec of State		June 17 1846	1-31
"	N D B 6-37	Rel of Acc	Jan 3 1917	"	"	Not recorded			
7	H 77	F War	Mar 3 1864	Joseph F Stockbridge	"	371	262	Mar 7 1864	Not in use
8				N E R R	Town of Enfield				Used for highway purposes
9	N D B 6-31	Quit	July 29 1896	Society of Shakers by TTS	N R R.	329	124	Feb 24 1873	
10	N 1	C Award	Nov 14 1845	Lewis Stevens	"	Sec of State		June 17 1846	1-31
"	N D B 6-37	Rel of Acc	Jan 3 1917	"	"	Not recorded			
11	12883	" War	Oct 23 1906	Evelyn M Jones et al	B & M R R.	474	79	Oct 26 1906	
12				N E R R	Town of Enfield				Used for highway purposes
13	N D B 6-31	Quit	July 29 1896	Society of Shakers by TTS	N R R.	329	124	Feb 24 1873	
14	" 6-89	"	Jan 31 1850	Daniel Taylor	"	241	161	Oct 3 1856	
15	N-113	Release	Nov. 29 1886	Northern Railroad	Fair for Co. Inc.				

ENFIELD, N.H.

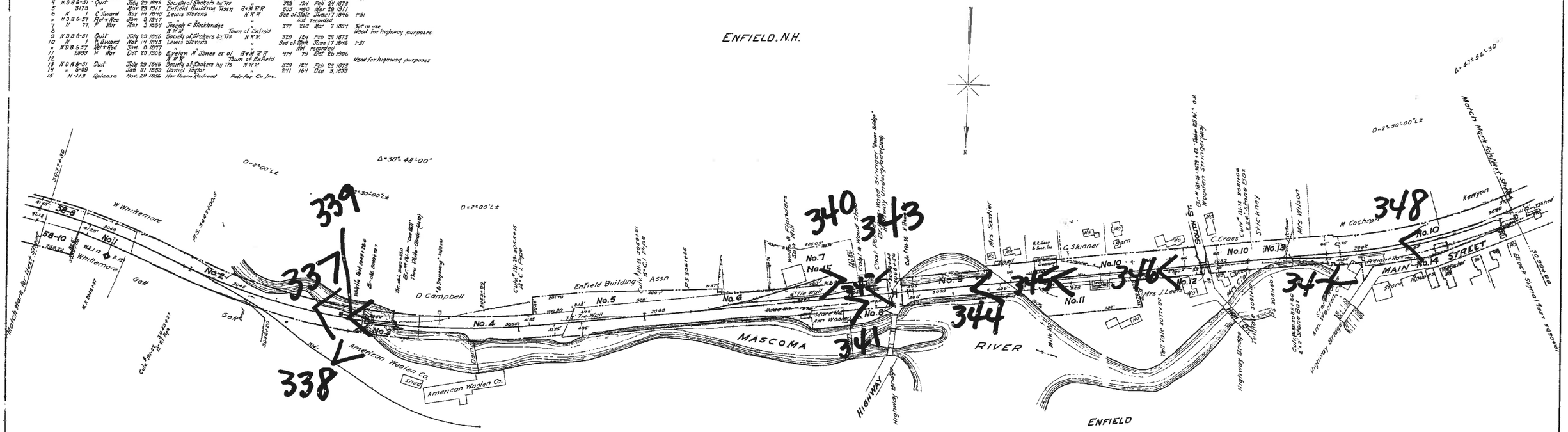

REVISED TO	
Sta.	LAID LINES
Jan 1 1914	Jan 1 1957
Dec 1917	

N 24°30' E	Tel. centers - 7	1 wire
1°15' 88	Curve off Spencer road	R 764
S 5° 38'	Bearing 12 rail-road spikes [illegible]	R 134
N 21° 15' E	Normal Separation	13 in. betw.
[illegible]	[illegible]	[illegible]
[illegible]	[illegible]	[illegible]
[illegible]	[illegible]	[illegible]

Sheet No. 59 of seventy primary sheets and two supplemental sheets of Northern R.R. Southern Division, Main Line, from survey station 3037+80 to survey station 3090+60.

Valuation Engineer

RIGHT-OF-WAY AND TRACK MAP
NORTHERN R.R.
Operated by the
BOSTON AND MAINE R.R.
STATION 3037+80 TO STATION 3090+60

SCALE - HN = 100 FT JUNE 30, 1914.

Office of Valuation Engineer
Boston, Mass

V.321
59

Photo Log
Page 60

Parcel No	Customs No.	Kind of Instrument	Date of Instrument	Grantor	Grantee	Recorded Grafton County Book	Page	Date	Remarks
89-10	N 1	C Award	Nov 14, 1845	Lewis Stevens	N R R	See at State		June 17, 1846	1-31
"	N D B 6-37	Rel & Rec	Jan. 8, 1847	"	"	Not recorded			
1	" 6-61	Quit	June 18 1846	David Burnham	"	270	82	Jan 31 1861	
2	N 65	"	Mar. 13 1868	N R R	Solomon R Godfrey Town of Enfield	372	391	Aug 22 1883	Used for highway purposes
3									
4	N D B 6-60	Quit	Mar. 6 1868	Solomon R Godfrey	N R R	286	379	Apr 22 1865	
5	N 1	Location	Nov 14, 1845	State of New Hampshire	"	See at State		June 17 1846	1-31
6	" "	C. Award	" "	David Burnham	"	"	"	"	
7	N D B 6-61	Quit	June 18 1846	" "	"	270	82	Jan 31 1861	Part not in use
8	N 1	C Award	Nov 14, 1845	" "	"	See at State		June 17 1846	1-31
9				N R R	Town of Enfield				Used for highway purposes
"				Town of Enfield	N R R				Closing Highway
10				N R R	Town of Enfield				Used for highway purposes
11				"	" " "				" " " "

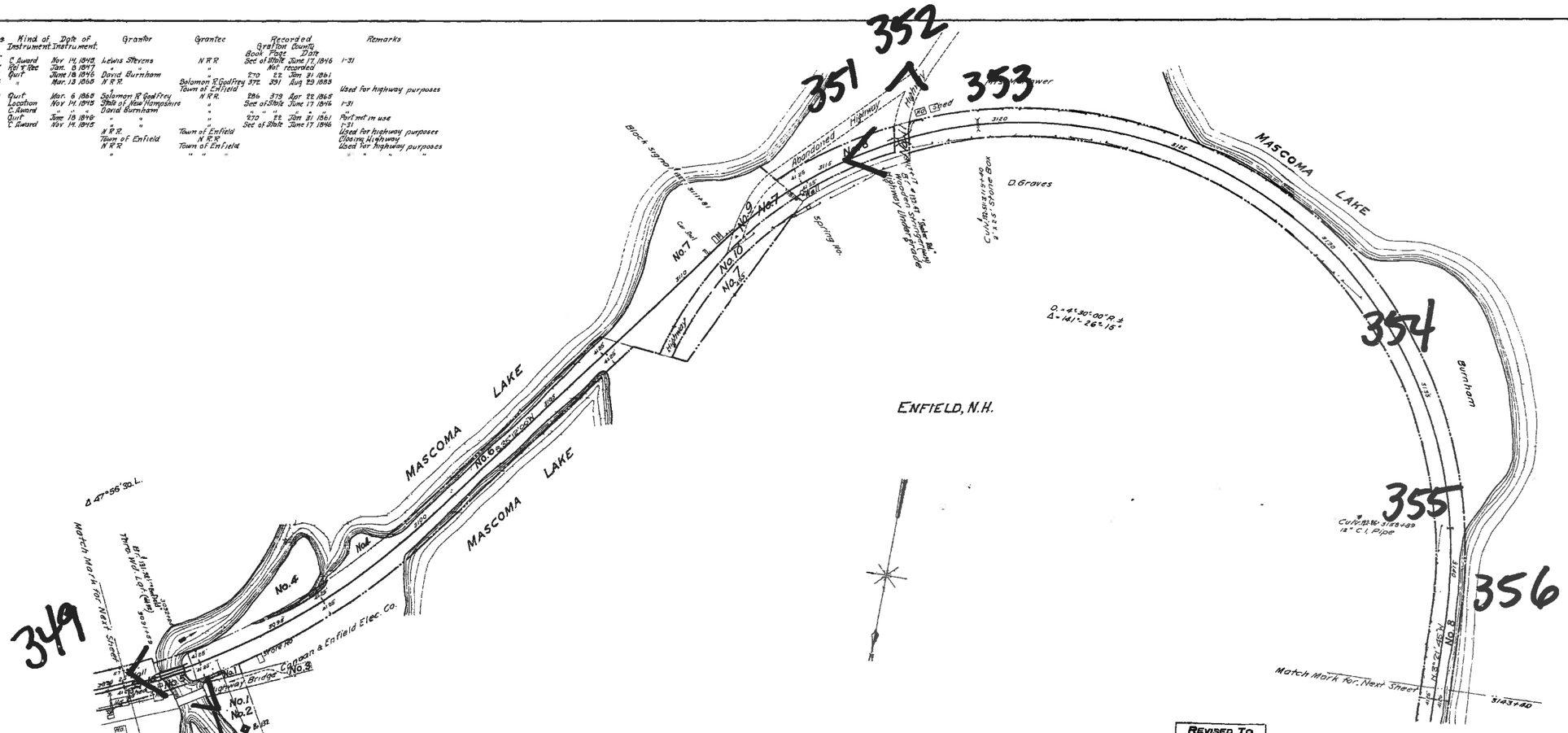

Revised To	
Physical Features	Land Lines
Sheet 19-19 Dec. 1922	

Date	Changes	Div. Off.
19-23-47	General Revision	

Sheet No. 60 of seventy primary sheets and two supplemental sheets of Northern R.R. Southern Division, Main Line, from survey station 3090-60 to survey station 3143-40

Valuation Engineer.

RIGHT-OF-WAY AND TRACK MAP
NORTHERN R.R.
Operated by the
BOSTON AND MAINE R.R.
STATION 3090-60 TO STATION 3143-40
SCALE: 1 IN = 100 FT JUNE 30, 1914.
Office of Valuation Engineer
Boston, Mass.

V.321
60

Photo Log
Page 61

Parcel No	Custodians No		Kind of Instrument	Date of Instrument	Grantor	Grantee	Recorded Grafton County Book	Page	Date		Remarks
60-6	N.	1	B Award	Nov 14 1845	David Burnham	N.P.R.	Sec. of State		June 17 1846	1-31	
1	"	"	Location	" "	"	State of New Hampshire	"	"	"	"	"
2	N.D.B 6-63		Quit	Aug 20 1846	Jonathan Currier et al	"	270	45	Jan. 31 1861		
2A	N.	1	B Award	Nov 14 1845	David Whitman	"	Sec. of State		June 17 1846	1-31	
3	N.D.B 6-63		Quit	Aug 20 1846	Jonathan Currier et al	"	270	45	Jan. 31 1861		
4	N.	1	B Award	Nov 14 1845	Benjamin W Colburn	"	Sec. of State		June 17 1846	1-31	
"	N.D.B 6-66		Receipt	July 10 1846	"	"	Not recorded				
5	"	6-63	Quit	" "	"	"	270	41	Jan 31 1861		

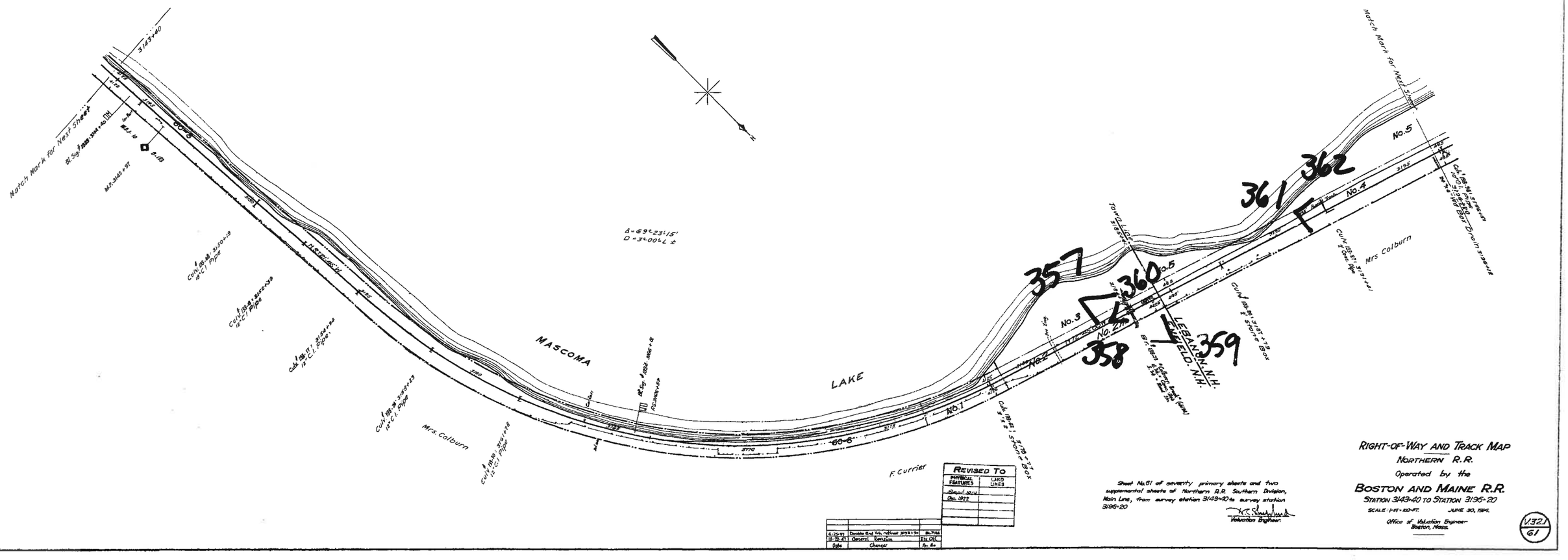

REVISED TO	
PHYSICAL FEATURES	LAND LINES
Sept. 1914	
Dec. 1922	

4-25-41	Double End Trk. Without 3193+94	Bk 7784
10-21-41	Correct Elevation	Eng Off.
Date	Change	By &c

Sheet No. 61 of seventy primary sheets and two supplemental sheets of Northern R.R. Southern Division, Main Line, from survey station 3143+40 to survey station 3195+20

H. C. Stevenson
Valuation Engineer.

RIGHT-OF-WAY AND TRACK MAP
NORTHERN R.R.
Operated by the
BOSTON AND MAINE R.R.
STATION 3143+40 TO STATION 3195+20

SCALE 1 IN. = 100 FT. JUNE 30, 1914.

Office of Valuation Engineer
Boston, Mass.

V32/61

Photo Log
Page 62

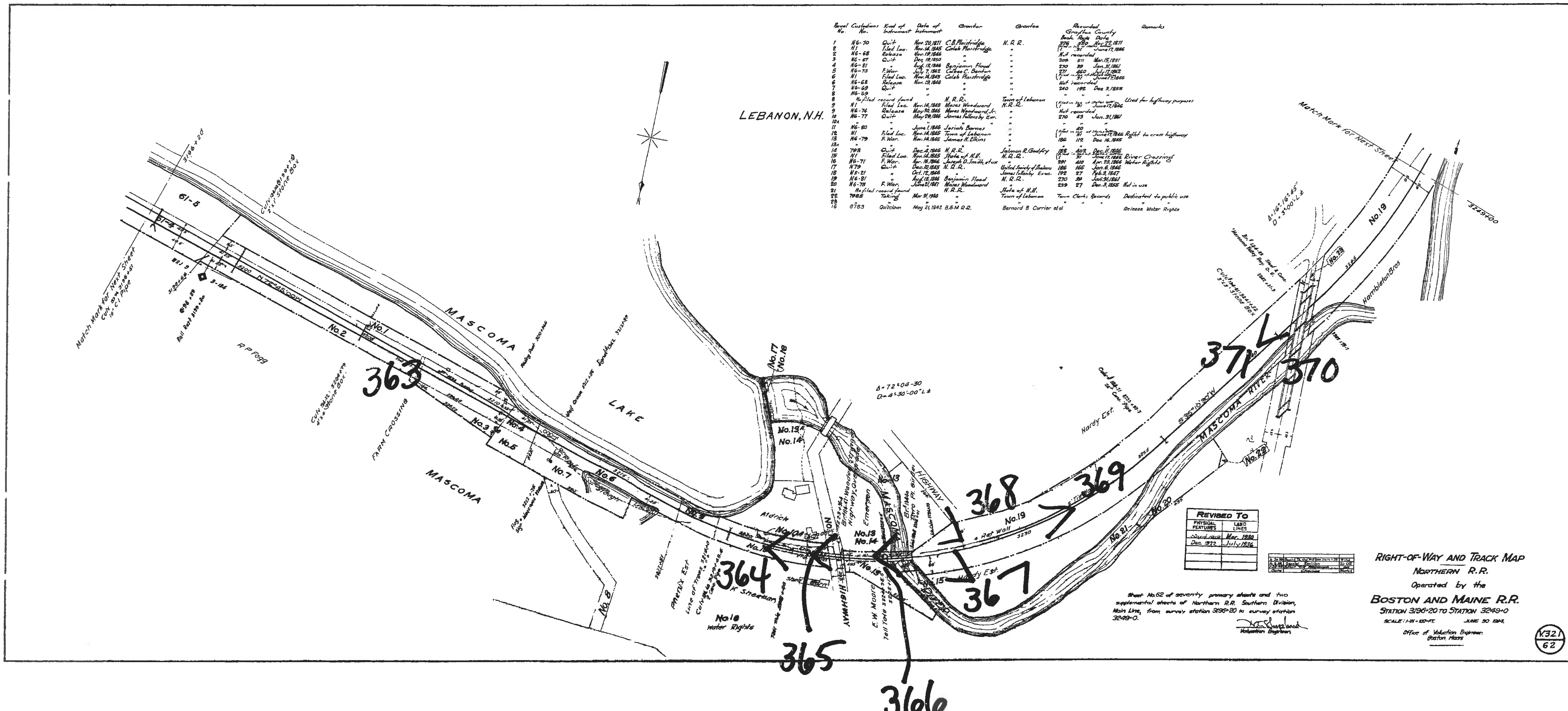

Parcel No.	Custodians No.	Kind of Instrument	Date of Instrument	Grantor	Grantee	Recorded Grafton County Book	Page	Date	Remarks
1	N6-70	Quit	Nov. 20, 1871	C.B. Plaistridge	N.R.R.	376	350	Nov. 22, 1871	
2	N1	Filed Loc.	Nov. 14, 1845	Caleb Plaistridge	"	Filed in Sec. of States office 1	31	June 17, 1846	
2	N6-68	Release	Nov. 19, 1846	"	"	Not recorded			
3	N6-67	Quit	Dec. 19, 1850	"	"	209	511	Mar. 15, 1851	
4	N6-81	"	Aug. 15, 1846	Benjamin Flood	"	270	39	Jan. 31, 1861	
5	N6-73	F. War.	July 7, 1862	Colbee C. Benton	"	271	460	July 17, 1862	
6	N1	Filed Loc.	Nov. 14, 1845	Caleb Plaistridge	"	Filed in Sec. of States office 1	31	June 17, 1846	
6	N6-68	Release	Nov. 19, 1846	"	"	Not recorded			
7	N6-69	Quit	"	"	"	240	192	Dec. 3, 1855	
8	N6-69	"	"	"	"	"	"	"	
8	No filed record found			N.R.R.	Town of Lebanon				Used for highway purposes
9	N1	Filed Loc.	Nov. 14, 1845	Moses Woodward	N.R.R.	Filed in Sec. of States office 1	31	June 17, 1846	
9	N6-74	Release	May 30, 1846	Moses Woodward, Jr.	"	Not recorded			
10	N6-77	Quit	May 29, 1846	James Fellonsby Exr.	"	270	43	Jan. 31, 1861	
10A	"	"	"	"	"	"	"	"	
11	N6-80	"	June 1, 1846	Josiah Barnes	"	"	40	"	
12	N1	Filed Loc.	Nov. 14, 1845	Town of Lebanon	"	Filed in Sec. of States office 1	31	June 17, 1846	Right to cross highway
13	N6-79	F. War.	Nov. 14, 1845	James N. Elkins	"	186	112	Dec. 16, 1845	
13A	"	"	"	"	"	"	"	"	
14	798	Quit	Dec. 4, 1846	N.R.R.	Salmon R. Godfry	188	402	Dec. 11, 1846	
15	N1	Filed Loc.	Nov. 14, 1845	State of N.H.	N.R.R.	Filed in Sec. of States office 1	31	June 17, 1846	River Crossing
16	N6-71	F. War.	Apr. 16, 1866	Joseph D. Smith, et ux	"	291	410	Apr. 23, 1866	Water Rights
17	N79	Quit	Dec. 10, 1845	N.R.R.	United Society of Shakers	186	165	Jan. 6, 1846	
18	N5-21	"	Oct. 12, 1846	"	James Fellonsby Exec.	192	27	Feb. 3, 1847	
19	N6-81	"	Aug. 15, 1846	Benjamin Flood	N.R.R.	270	39	Jan. 31, 1861	
20	N6-75	F. War.	June 21, 1847	Moses Woodward	"	239	27	Dec. 3, 1855	Not in use
21	No filed record found			N.R.R.	State of N.H.				
22	7985	Taking	Mar. 31, 1930	"	Town of Lebanon	Town Clerks Records			Dedicated to public use
23	"	"	"	"	"	"	"	"	" "
16	8783	Quitclaim	May 21, 1942	B.&M. R.R.	Bernard B. Currier et al				Release Water Rights

Revised To	
Physical Features	Land Lines
Sept. 1919	Mar. 1930
Dec. 1922	July 1936

Sheet No. 62 of seventy primary sheets and two supplemental sheets of Northern R.R. Southern Division, Main Line, from survey station 3196+20 to survey station 3249+0.

Valuation Engineer.

RIGHT-OF-WAY AND TRACK MAP
NORTHERN R.R.
Operated by the
BOSTON AND MAINE R.R.
STATION 3196+20 TO STATION 3249+0
SCALE: 1 IN = 100 FT. JUNE 30 1914.
Office of Valuation Engineer, Boston, Mass.

V.321
62

Photo Log
Page 63

LEBANON, N.H.

MASCOMA RIVER

Water Power Co.

No. 9 · No. 8 · No. 4 · No. 10 · HIGHWAY No. 11 · No. 2 · No. 5 · No. 14 · No. 13 · No. 6 · No. 7 · No. 15

375 · 376 · 372 · 373 · 374

Concrete Arch Bridge

Steel Plate Girder Deck Br.

Steel Deck Plate Girder

Concrete Arch Culvert

Stone Box

Block Signal

Old River Bed

F. Lombard

G. Manchester

Match Mark for Next Sheet

Match Mark for Next Sheet

Parcel No.	Cuttelians No	Kind of Instrument	Date of Instrument	Grantor	Grantee	Recorded Grafton County Book	Page	Date	Remarks
62-19	K.D.B 6-81	Quit	Aug. 18, 1846	Benjamin Flood	N.H.R.R.	270	38	Jan. 31. 1861	
1	N 1	Location	Nov. 14 1845	State of New Hampshire	"	Sec of State		June 17, 1846	1-31
2	K.D.B 6-82	Quit	Aug. 17 1846	Elisha P. Hubbard	"	270	46	Jan. 31. 1861	
3	N 1	Location	Nov. 14 1845	State of New Hampshire	"	Sec of State		June 17 1846	1-31
4	K.D.B 6-83	Quit.	June 1 1846	Joseph W. Cleveland	"	270	38	Jan. 31. 1861	
5	" 6-232	"	Aug. 17, "	Elisha P. Hubbard	"	"	46	" " "	
6	" 6-84	"	June 1 "	Thomas Choate	"	"	37	" " "	
7	" 6-833	"	Sept 22 1847	Daniel Hinckley	"	322	1.9	Feb. 24 1873	
8	N 1	C. Award.	Nov. 14 1845	C. P. Livermore	"	Sec of State		June 17 1846	1-31
9					"				Part not in use.
10	K.D.B 6-83	Quit	June 1 1846	Joseph W. Cleveland	"	270	38	Jan. 31. 1861.	Not in use.
11				N.H.R.R.	Town of Lebanon N.H.R.R.				Used for highway purposes
12				State of New Hampshire	"				River changes
13	K.D.B 6-84	Quit.	June 1 1846	Thomas Choate N.H.R.R.	Town of Lebanon N.H.R.R.	270	37	Jan. 31. 1861	Used for highway purposes
14	K.D.B 6-84	Quit	June 1 1846	Thomas Choate N.H.R.R.	Town of Lebanon N.H.R.R.	270	37	Jan. 31. 1861	Used for highway purposes
15				State of New Hampshire	N.H.R.R.				River changes

REVISED TO

PHYSICAL FEATURES	LAND LINES
Sept. 1972	
Dec. 1972	

Sheet No. 63 of seventy primary sheets and two supplemental sheets of Northern R.R. Southern Division, Main Line, from survey station 3249+0 to survey station 3304+80

K.C. Bradstreet
Valuation Engineer

RIGHT-OF-WAY AND TRACK MAP
NORTHERN R.R.
Operated by the
BOSTON AND MAINE R.R.
STATION 3249+0 TO STATION 3304+80
SCALE 1:40 - 100 FT. JUNE 30, 1914.
Office of Valuation Engineer.
Boston, Mass.

V321
63

Photo Log
Page 64

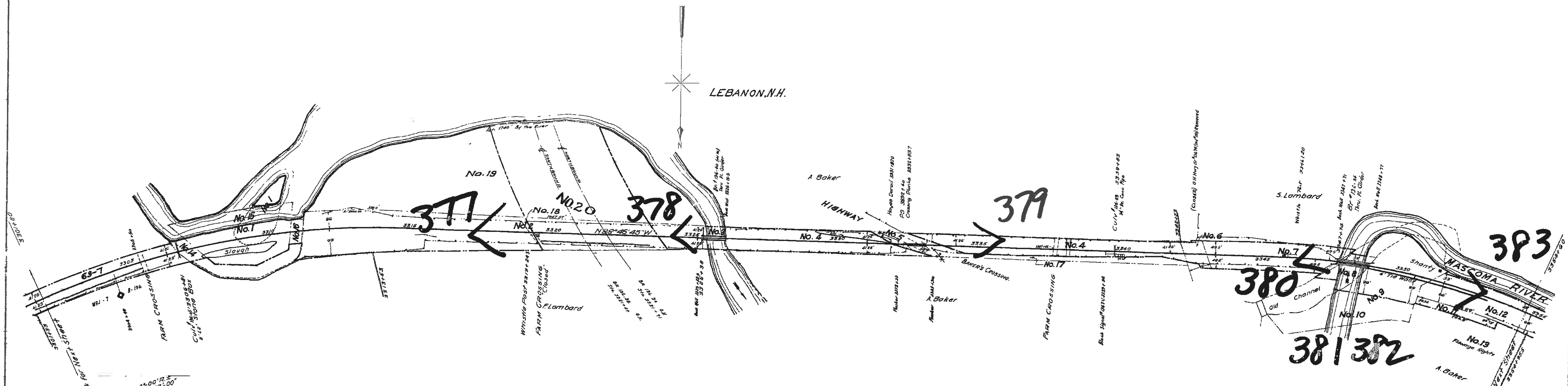

Parcel No	Custodians No	Kind of Instrument	Date of Instrument	Grantor	Grantee	Recorded Grafton County Book	Page	Date	Remarks
63-7	NDB 6-85	Quit	Sept 22 1847	Daniel Hinckley	N.R.R.	329	119	Feb. 24 1873	
1	" 6-86	F. War	June 2 1846	Abel Baker	"	237	505	Apr 12 1856	
2	" 6-85	Quit	Sept. 22 1847	Daniel Hinckley	"	329	119	Feb. 24 1873	
3	N 1	Location	Nov 14 1845	State of New Hampshire	"	Sec. of State		June 17 1846	1-31
4	NDB 6-86	F. War	June 3 1846	Abel Baker	"	237	505	Apr. 12 1856	
5				N.R.R.	Town of Lebanon				Used for highway purposes.
6	N 1	Location	Nov 14 1845	State of New Hampshire	N.R.R.	Sec. of State		June 17. 1846	1-31 Right to cross Highway
7	NDB 6-87	Quit.	Aug 15 1846	William Billings	"	270	42	Jan 31 1861	
8	N. 1	Location	Nov 14 1845	State of New Hampshire	"	Sec. of State		June 17 1846	1-31
9				Ziba Hamilton	"				
10	NDB 5-24	Quit.	Apr 1 1852	N.R.R.	Levi Lamphere	218	87	Oct. 24, 1860	
"	" 6-89	Mtg.	" " "	Levi Lamphere	N.R.R.	217	174	" 25. "	
11	2624	F. War.	Mar 4 1907	Charles A. Cross	B.&M.R.R.	474	93	Mar. 21 1907	
12	N 1	C. Award	Nov 14 1845	Silas N. Freeman	N.R.R.	Sec. of State		June 17. 1846	1-31
"	NDB 6-91	Release	Aug 17 1846	" " "	"	Not recorded			
13	" 6-90	Quit.	Oct. 18 "	" " "	"	241	166	Dec. 3 1855	Flowage rights
14				State of New Hampshire	"				River changes
15				N.R.R.	State of New Hampshire				
16				State of New Hampshire	N.R.R.				
17				N.R.R.	Town of Lebanon.				Used for highway purposes.
6		Town Vote	Mar. 14, 1933.	Town of Lebanon, N.H.	B.&M.R.R.	Records of Town Clerk.			Highway Crossing Closed.
18	10425F	Warranty	April 22, 1958	Roger and Mildred W. Farr	"				Closing of Private Crossing
19	"	"	" " "	"	"				Land Purchase for Closing of highway
20	11780	Taking	July 16, 1964	B.&M. Corp.	State of N.H.				Highway Purposes

Revised To	
Physical Features	Land Lines
Sept 1910	June 1958
Dec 1922	Mar. 1966

Date	Changes	Checked
4-8-48	General Revision	

Sheet No. 64 of seventy primary sheets and two supplemental sheets of Northern R.R. Southern Division Main Line, from survey station 3301+80 to survey station 3354+60.

[signature]
Valuation Engineer

RIGHT-OF-WAY AND TRACK MAP
NORTHERN R.R.
Operated by the
BOSTON AND MAINE R.R.
STATION 3301+80 TO STATION 3354+60
SCALE: 1 IN = 100 FT   JUNE 30, 1914.
Office of Valuation Engineer, Boston, Mass.

V.32.1
64

Photo Log
Page 65

Parcel No	Subdivisions No	Kind of Instrument	Date of Instrument	Grantor	Grantee	Recorded Grafton County Book	Page	Date	Remarks
64-12	N	Deed	Nov 14 1845	Silas N. Freeman	N.R.R.	Sec of State	June 17 1946	1-31	
"	N D B 6-91	Release	Aug 17 1846	" " "	"	Not recorded			
1	N	Location	Nov 14 1845	State of New Hampshire	"	See of State	June 17 1946	1-31	
E	N D B 6-87	Quit	Aug 13 1846	William G. Willis	"	Eto	121	Jan 31 1861	
3	N	Location	Nov 14 1845	State of New Hampshire	"	See of State	June 17 1946	1-31	
4	N D B 6-92	Quit	" 27 1847	Uriah Ramsden	"	329	126	Feb 24 1873	
5	N	Location	" 14 1845	State of New Hampshire	"	See of State	June 17 1946	1-31	
6	N D B 6-94	Quit	May 30 1846	Elijah Blaisdell	"	241	170	Dec 3 1855	River changes
7	" 6-93	"	Nov 15 "	"	"	270	86	Jan 31 1861	
"				N.R.R.	State of New Hampshire	N.R.R.			
8	N 1	Location	Nov 14 1845	Town of Lebanon	N.R.R.	Sec of State	June 17 1946		River change
9	N D B 6-95	Quit	May 30 1846	Colbee C. Benton et ux	"	329	121	Feb 24 1873	Right to cross Highway
"	" 6-96	"	" "	William P. Willis et ux	"	"	120	" "	
"	" 6-97	"	" "	Paul K. Parkhurst	"	"	119	" "	
"	" 6-98	"	Dec 12 "	George G. Ingersoll et ux	"	"	117	" "	
"	" 6-99	"	Oct 2 "	Thirteen 3rd Parties by Eth	"	"	116	" "	
10	7846	F. War	May 22 1919	Leon A. Goodwin	"	612	416	May 22 1919	Release of crossing rights

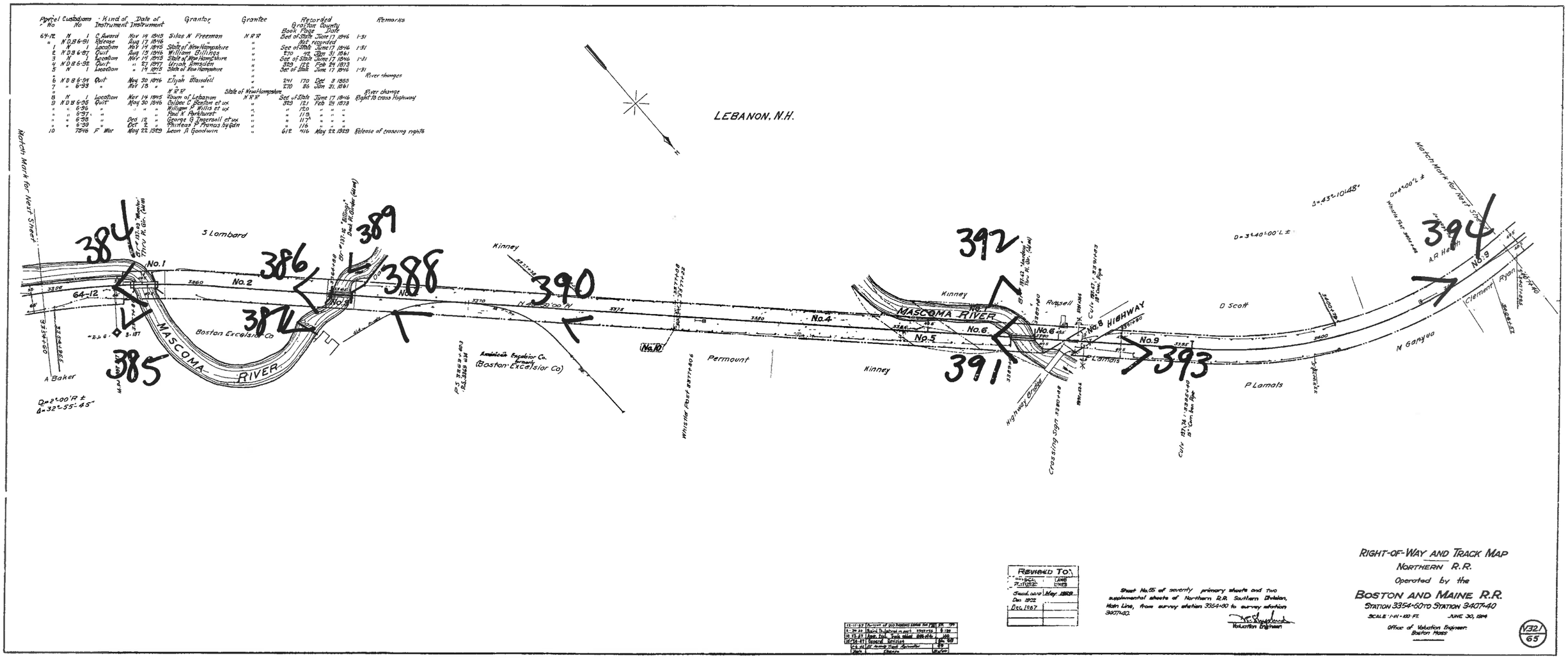

12-11-67	Portion of 200 Trading Zone Rel	BA	JM
5-29-68	Added Underpass at each	Typo	$ Typ
11-13-69	Add. Sht. Took Mileage Adds		JMD
10/30-71	Revised Location		JMC 69
1-4-72	Of Access Road Relocation		69
Date	Change		Init

REVISED TO
Subject	Land Engr
Track Layout	May 1969
Dec 1972	
Dec 1967	

Sheet No.65 of seventy primary sheets and two supplemental sheets of Northern R.R. Southern Division, Main Line, from survey station 3354+00 to survey station 3407+40.

Valuation Engineer

RIGHT-OF-WAY AND TRACK MAP
NORTHERN R.R.
Operated by the
BOSTON AND MAINE R.R.
STATION 3354+50 TO STATION 3407+40
SCALE 1 IN. = 100 FT. JUNE 30, 1914
Office of Valuation Engineer
Boston Mass

V321/65

Photo Log
Page 66

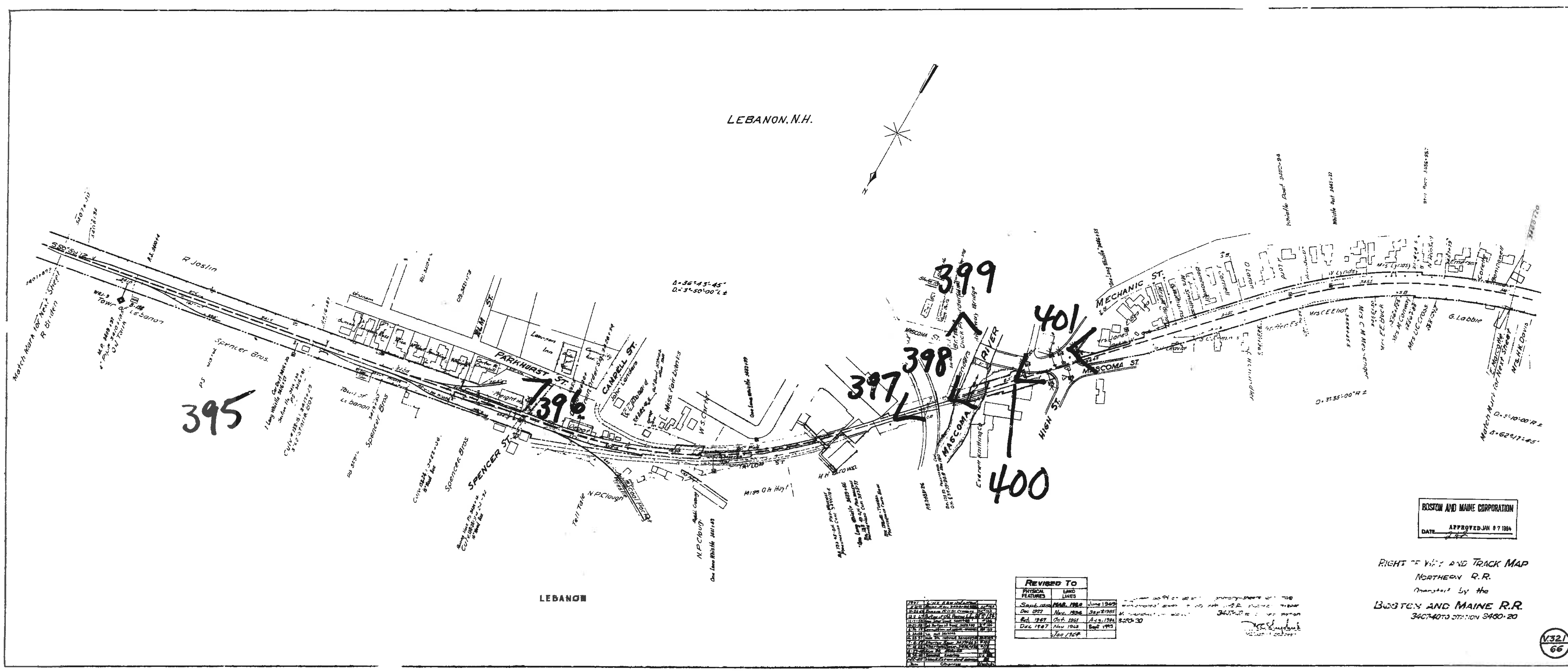

Photo Log
Page 67

Parcel No	Custodians No	Kind of Instrument	Date of Instrument	Grantor	Grantee	Recorded Grafton County Book	Page	Date	Remarks
66-35	N D B 6-123	Quit	May 30 1846	Eliab Peck et al	N R R	329	108	Feb 24 1873	
1	N 1	Location	Nov 14 1845	Town of Lebanon		Sec of State		June 17 1846	1-31. Right to cross at grade
"	N D B 6-124	C.C Award	" 4 1859	" " "					Closing Highway
2				N R R	Town of Lebanon				Used for highway purposes
3	N D B 6-125	Quit	May 30 1846	Haynes Jewett	N R R	329	104	Feb 24 1873	
4	" 6-126	"	" " "	Andrew Post	"	270	34	Jan 31 1861	
4A	" " "	"	" " "	" "	"	"	"	" " "	
5	" 5-23	"	Sept 4 1869	N R R	Josiah Bowen	314	288	Nov 10 1869	
6	" 6-127	"	May 29 1846	Roswell Swetland et al	N R R	329	103	Feb 24 1873	
7	" 6-129	"	June 1	" Jr	"	"	102	" " "	

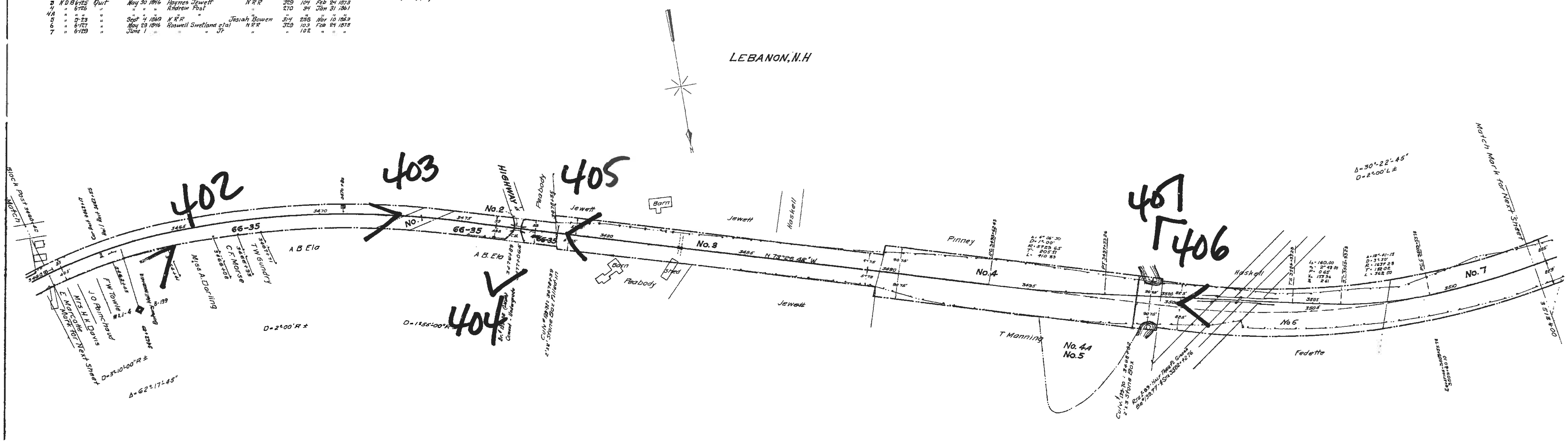

Revised To	
Physical ...	Land Lines
Sept 1919	
Jan. 1923	

Date	Changes	Sketch
7-30-71	Relocation Acct. Rc 1-89	#163
6.5.16	General Revision	Div. Off.

Sheet No.67 of seventy primary sheets and two supplemental sheets of Northern R.R. Southern Division, Main-Line, from survey station 3460+20 to survey station 3513+0.

Valuation Engineer.

RIGHT-OF-WAY AND TRACK MAP
NORTHERN R.R.
Operated by the
BOSTON AND MAINE R.R.
STATION 3460-20 TO STATION 3513-0
SCALE: 1-IN.=100-FT. JUNE 30, 1914.
Office of Valuation Engineer, Boston, Mass.

V.32.1
67

Photo Log
Page 68

Parcel No	Conditions No	Kind of Instrument	Date of Instrument	Grantor	Grantee	Recorded Grafton County Book	Page	Date	Remarks
67-7	W.D.B 6-159	Quit	June 1 1915	Roswell Sweetland Jr	N.R.R	329	102	Feb 24 1873	
1	W. 1	Location	Nov 14 1913	State of New Hampshire	"	Plat of 2865		June 17 1914	131 Right to cross River
2	W.D.B 6-151	Quit	June 1 1915	Ira Gates et al	"	329	101	Feb 24 1873	
"	" 6-130	Release	Mar 21 1868	Charles A Wood	"	C	145	" " "	Release of Crossings
3	" 6-125	Quit	Nov 24 1877	Thomas Potter	"	"	100	" " "	
4				Town of Lebanon	"				Right to cross Highway
5	W.D.B 6-124	Quit	May 20 1914	Jonathan Dinsmore	"	188	80	June 3 1874	Part not in use
5A				State of New Hampshire	"				River channel
6				By R.R.	Town of Lebanon				Used by highway purposes
7	W.D.B 6-137	Quit	Apr 3 1915	Sanford Hazen	N.R.R	241	169	Oct 3 1856	
8	" 6-136	"	June 1 1915	"	"	329	99	Feb 24 1873	
9	" 6-123-A	Taking	Dec 16 1941	B.C.M. R.R.	State of N.H				
10		"	"	"	"				Highway Easement
11	N-123	Indenture	Aug 15 1939	Northern Railroad	Twin State Sand & Gravel Co, Inc				
12	11842-A	Taking	May 7, 1965	B.&M. Corp	State of N.H				Purposes

LEBANON, N.H.

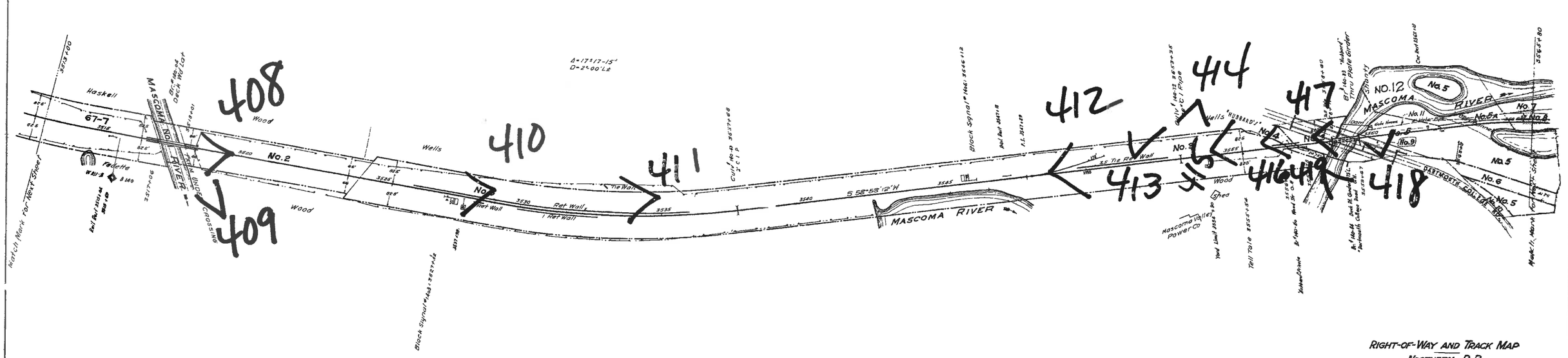

Revised To	Land
Sept 1912	Dec 1941
Jan 1953	June 1960
	June, 1966

12-3-68	96 adds	8482 ft	1 Bk.
6-9-68	General Revision		Bnd. Off
Roller	Clamper		Boston

Sheet No. 68 of seventy primary sheets and two supplemental sheets of Northern R.R. Southern Division. Main Line, from survey station 3513+00 to survey station 3565+80

W.C. Haviland
Valuation Engineer.

Photo Log
Page 69

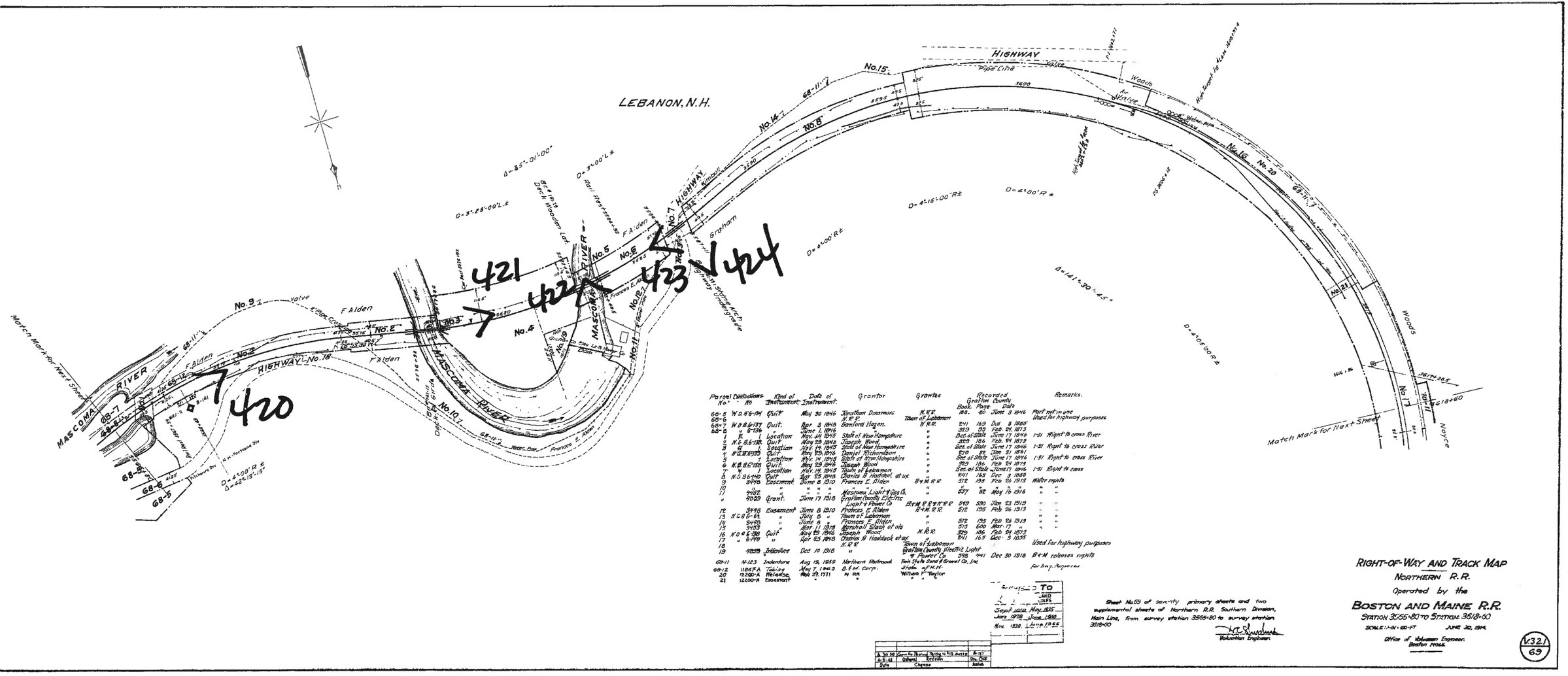

Parcel No.	Distinctive No.	Kind of Instrument	Date of Instrument	Grantor	Grantee	Recorded Grafton County Book	Page	Date	Remarks
68-5	W.D. 816-134	Quit	May 30 1846	Jonathan Dinsmore	N.H.R.	188	60	June 3 1846	Part not in use
68-6				N.H.R.	Town of Lebanon				Used for highway purposes
68-7	W.B. 816-137	Quit.	Apr. 3 1848	Sanford Hazen.	N.H.R.	241	163	Oct. 3 1865	
68-8	" 6-136	"	June 1 1846			329	129	Feb. 24, 1873	
1	N. 1	Location	Nov. 14 1845	State of New Hampshire	"	Dec. of State		June 17 1846	1-31 Right to cross River
2	N.B. 816-138	Quit	May 23 1846	Joseph Wood.	"	329	126	Feb. 24 1873	
3	" 1	Location	Nov. 14 1845	State of New Hampshire	"	Sec. of State		June 17 1846	1-31 Right to cross River
4	W.B. 816-139	Quit	May 23 1846	Daniel Richardson	"	329	82	Jan. 31 1874	
5	" 1	Location	Nov. 14 1845	State of New Hampshire	"	Sec. of State		June 17 1846	1-31 Right to cross River
6	N.B. 816-138	Quit	May 23 1846	Joseph Wood	"	329	126	Feb 24 1873	1-31 Right to cross
7	N. 1	Location	Nov. 14 1845	Town of Lebanon	"	Sec. of State		June 17 1846	1-31 Right to cross
8	N.B. 816-140	Quit	Apr 25 1846	Charles B Haddock et ux	"	241	165	Dec. 3 1865	
9	8496	Easement	June 8 1910	Frances E. Alden	B+M R R	512	198	Feb 26 1913	Water rights
10	"	"	" " "		"	"	"	" "	" "
11	9102	"	" " "	Mascoma Light & Power Co.	"	637	52	May 16 1916	" "
"	10029	Grant.	June 17 1918	Grafton County Electric Light & Power Co	B+M R R+N H R R	549	330	Jan 23 1919	" "
12	8498	Easement	June 8 1910	Frances E. Alden	B+M R R	512	195	Feb 26 1913	" "
13	N.L.B. 5-61	"	July 5 "	Town of Lebanon	"	"	"	"	" "
14	9498	"	June 8 "	Frances E. Alden	"	512	195	Feb 26 1913	" "
15	9103	"	Apr 11 1916	Marshall Slack et als	"	513	508	Mar 17 "	" "
16	N.O.B. 5-138	Quit	Nov 23 1846	Joseph Wood	N.H.R.	329	126	Feb 24 1873	
17	" 6-140	"	Apr 25 1846	Charles B Haddock et ux	"	241	163	Dec. 3 1865	
18				N.H.R.R.	Town of Lebanon				Used for highway purposes
19	10029	Indenture	Dec 10 1918	"	Grafton County Electric Light & Power Co	598	441	Dec 30 1918	B+M releases rights
68-11	N-123	Indenture	Aug 15, 1859	Northern Railroad	Twin State Steel & Gravel Co., Inc				For Imp. Purposes
68-12	11867-A	Taking	May 7, 1943	B.M.R.R. Corp.	State of N.H.				
20	12260-A	Release	Feb 29, 1944	N RR	William F. Taylor				
21	12200-A	Easement	"	"	" "				

Surveyed TO	AND LINED
Sept 1938	May 1895
Nov. 1938	June 1944
	Jan. 1938 June 1890

No. 30 58	Corrected Plan	Plotting of 425 sheets	No. 137
6-9-48	Osborn Kendall		Rev. Chk
Date	Change		Initials

Sheet No. 69 of seventy primary sheets and two supplemental sheets of Northern R.R. Southern Division, Main Line, from survey station 3565+80 to survey station 3618+60

Valuation Engineer.

RIGHT-OF-WAY AND TRACK MAP
NORTHERN R.R.
Operated by the
BOSTON AND MAINE R.R.
STATION 3565+80 TO STATION 3618+60
SCALE: 1-IN = 100-FT JUNE 30, 1944
Office of Valuation Engineer, Boston Mass.

V321
69

Photo Log
Page 70

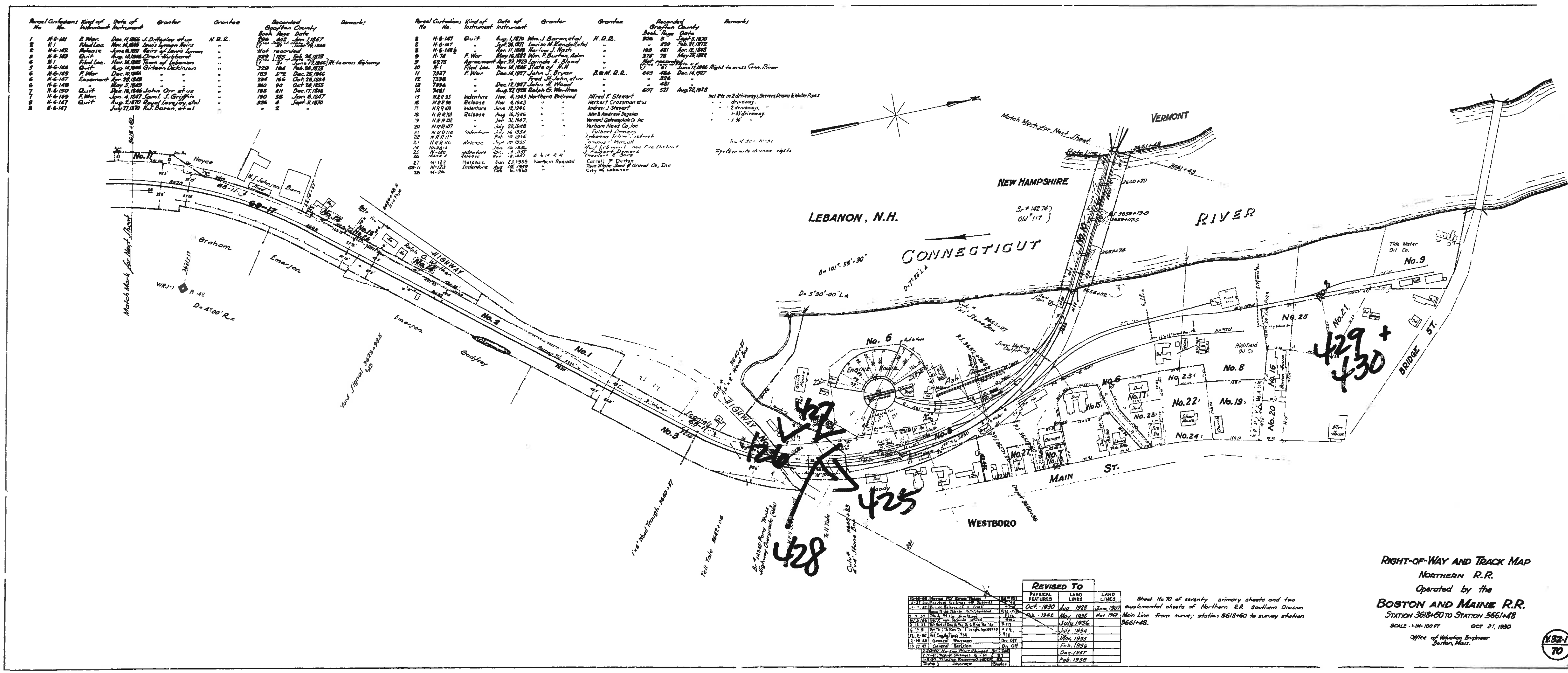

Photo log
Page 71

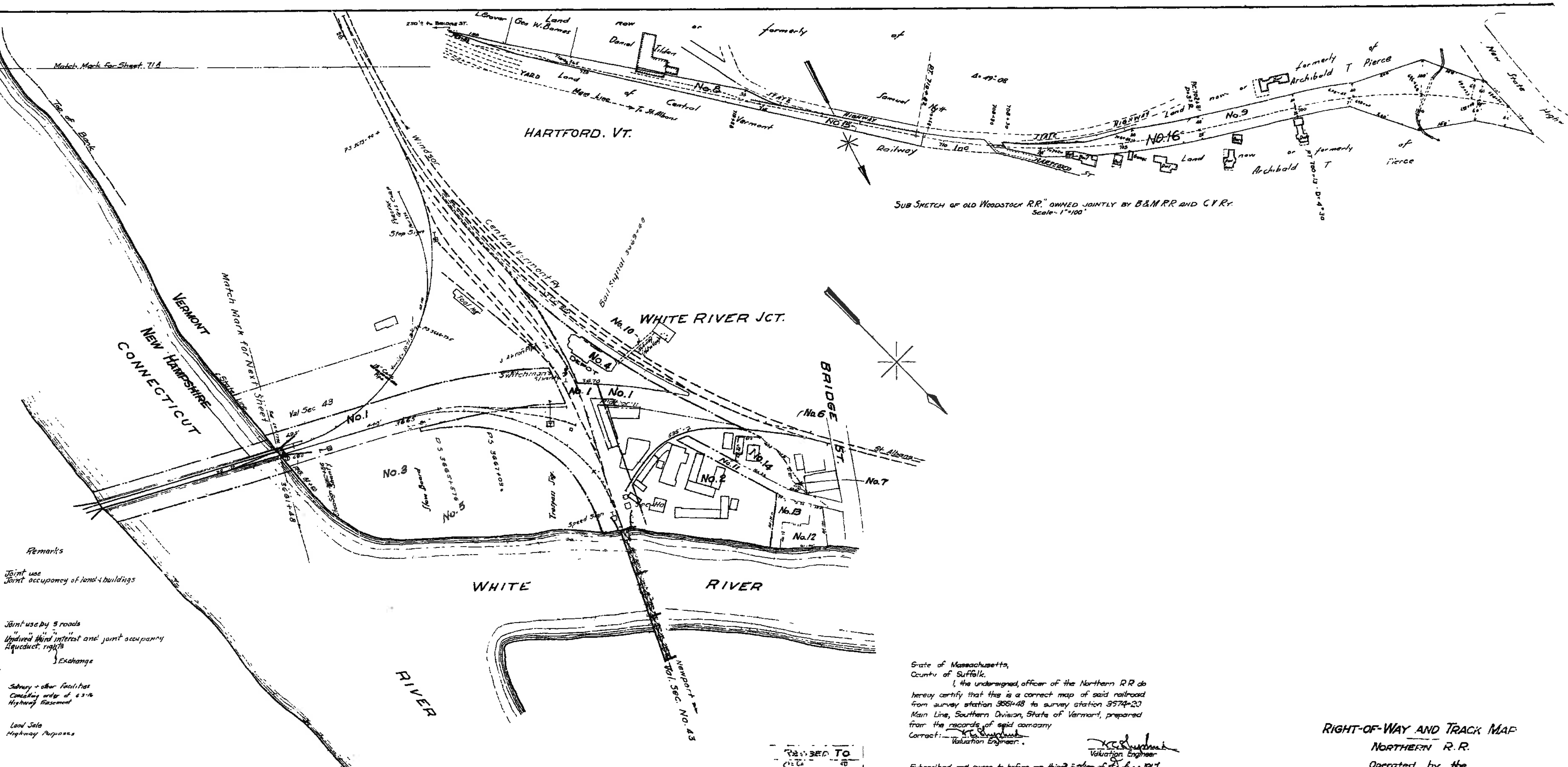

Parcel No	Custodians No	Kind of Instrument	Date of Instrument	Grantor	Grantee	Town Book	Recorded Clerk Hartford Vt. Page	Date	Remarks
1	N.D.B. 5-31	Agreement	Oct. 28 1847	C.V.R.R. Co	C+P.R.R.R.Co + N.R.R.		Not recorded		Joint use
"	C.P. 404	Quit	May 15 1851	C+P.R.R.R. Co	N.R.R.	17	450	May 24 1856	Joint occupancy of land & buildings
2	N.D.B. 5-31.	Agreement.	Oct 28 1847	C.V.R.R. Co	C+P.R.R.R.Co. + N.R.R.		Not recorded		
"	C.P. 404	Quit.	May 15 1851	C+P.R.R.R.Co	N.R.R.	17	450	May 24 1856	
3	N.D.B. 5-31	Agreement.	Oct. 28 1847	C.V.R.R. Co.	C+P.R.R.R.Co+N.R.R.		Not recorded		
"	C.P. 404	Quit	May 15 1851	C+P.R.R.R.Co.	N.R.R.	17	450	May 24 1856	
4	N.D.B. 5-31	Agreement	Oct. 28 1847	C.V.R.R. Co.	C+P.R.R.R.Co+N.R.R.		Not recorded		
"	C.P. 400	F. War	Sept. 8 1848	Samuel Nutt	C+P.R.R.R.Co	15	242	Feb 24 1849	Joint use by 3 roads
"				" "	C.V.R.R.Co				" " " "
"	C.P. 404	Quit	May 15 1851	C+P.R.R.R.Co	N.R.R.	17	450	May 24, 1856	Undivided third interest and joint occupancy
5	N.D.B. 6-146	Grant	Nov 22 1860	Anna Lyman et al	" "	19	525	Feb 14, 1861.	Aqueduct rights
6	8030	Quit	May 11 1932	Smith & Son Inc	"	45	534	May 24, 1932	} Exchange
7	"	"	" " "	N.R.R.	Smith & Son, Inc.				
8	8134	"	" 15, 1934	Woodstock Ry Co.	B&M RR. & C.V.Ry	46	539	June 21, 1934	
9	8134	" "	" 15, 1934	" " "	" " "	46	539	"	
10	5351	PSC Order	June 3, 1916	B&M RR + CV RR	State of Vermont				Subway + other facilities
10	"	" "	Sept 8, 1938	State of Vermont	B&M RR + C.V.RR				Cancelling order of 6-3-16
11	N-92	Deed with Cov'ts	June 13, 1941	N.R.R.	Town of Hartford				Highway Easement
12	N-111	Release	Aug. 22, 1952	Northern R.R.	Town of Hartford				
13	N-113	"	Feb. 1, 1954	" "	Renehan-Akers Co. Inc.				
14	N-121	"	Jan. 23, 1958	" "	Twin State Fruit Corp.				Land Sale
15	11330	Taking	July 8 1965	B & M Corp	State of Vermont				Highway Purposes
16	"	"		" "	" "				

Date	Change	Sketch
3-21-70	Retirement of [illegible]	#27
4-1-70	Install [illegible] PS 3666+75	#26
4-28-60	Track changes	#24
6-13-51	[illegible]	#23
[illegible]	General Revisions	[illegible]
[illegible]	Tracks Removed	[illegible]
7-30-38	Tracks Removed	[illegible]
1-8-35	Tracks Removed	[illegible]

State of Massachusetts,
County of Suffolk.

I, the undersigned, officer of the Northern R.R. do hereby certify that this is a correct map of said railroad from survey station 3661+48 to survey station 3574+20 Main Line, Southern Division, State of Vermont, prepared from the records of said company

Correct: [signature]
Valuation Engineer.

[signature]
Valuation Engineer

Subscribed and sworn to before me this 2 day of [illegible] 1917.
[signature]
Notary Public in and for the County of Suffolk, State of Massachusetts

My commission expires [illegible] 1918

RIGHT-OF-WAY AND TRACK MAP
NORTHERN R.R.
Operated by the
BOSTON AND MAINE R.R.
STATION 3661+48 TO STATION 3674+[illegible]
SCALE 1 IN. = [illegible] [illegible]
Office of Valuation Engineer
Boston, Mass.

N32 (VT)
71