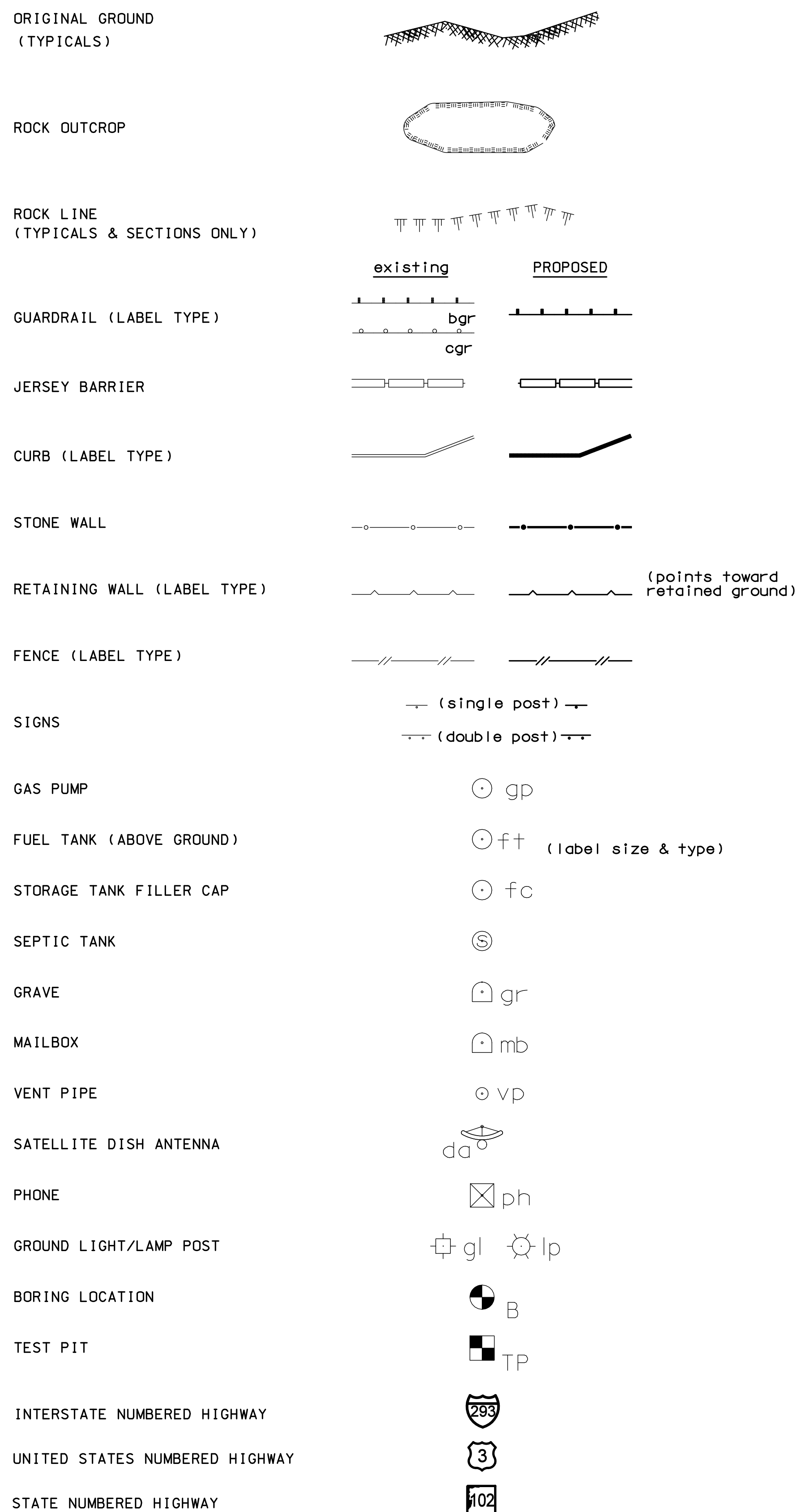
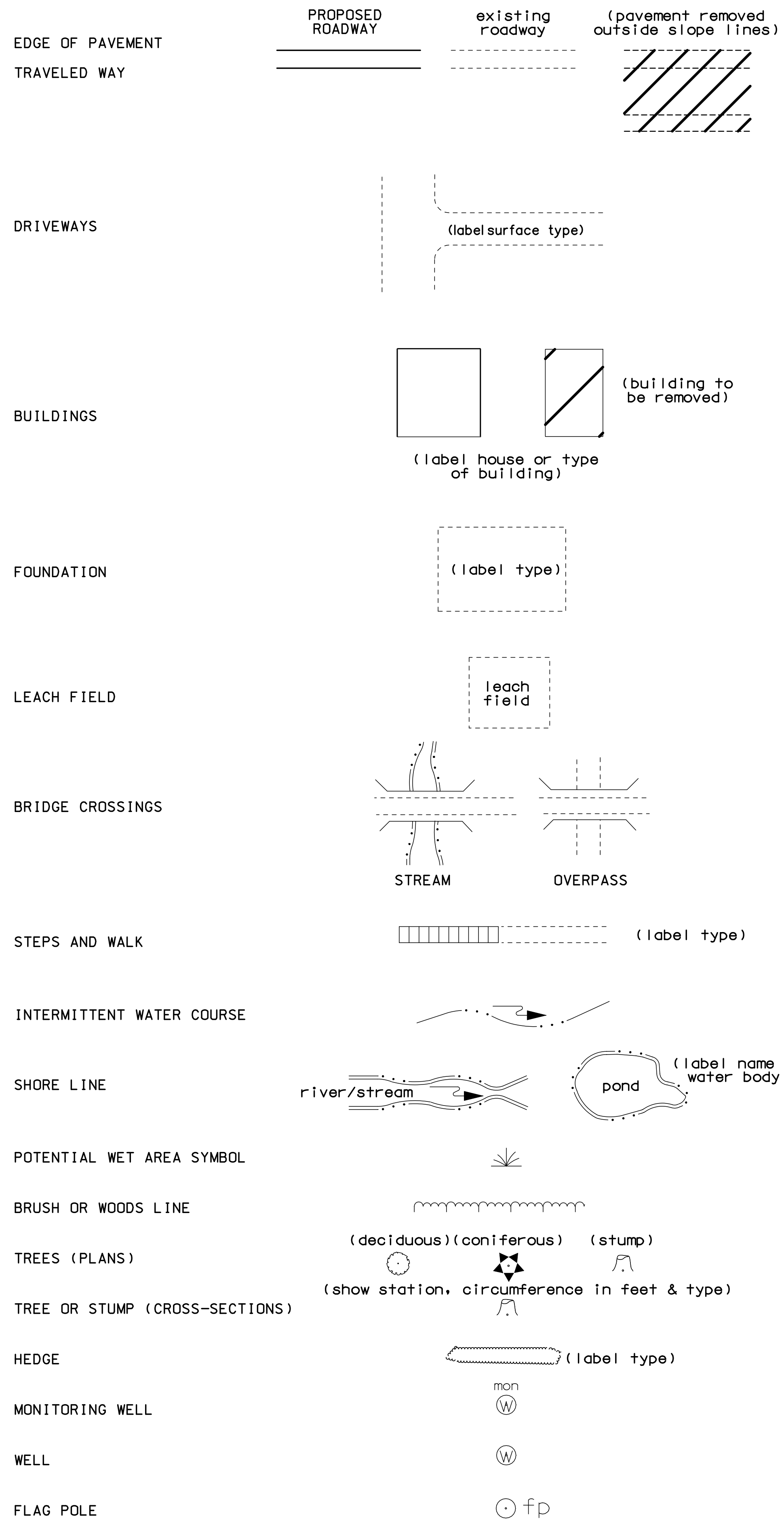
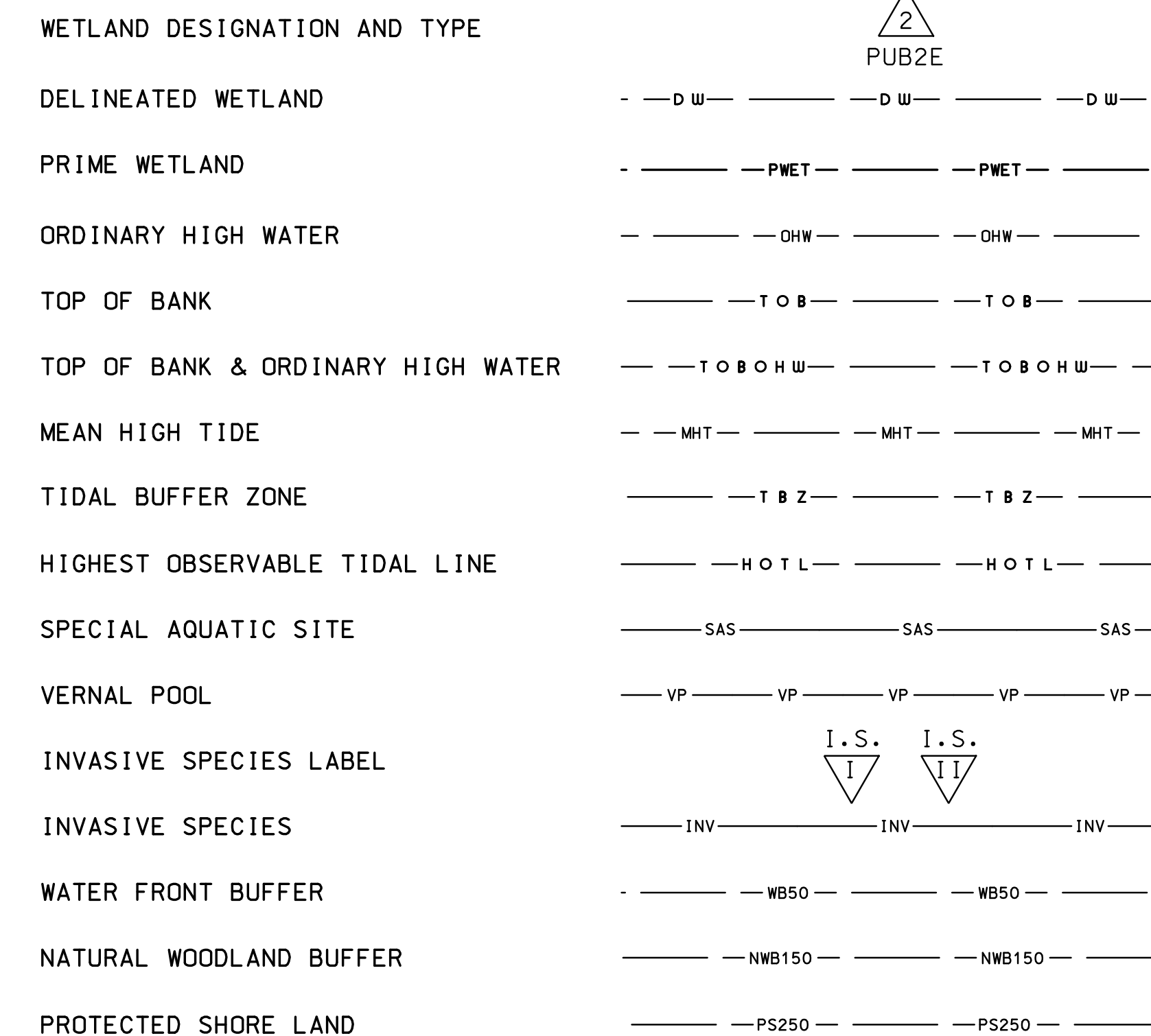


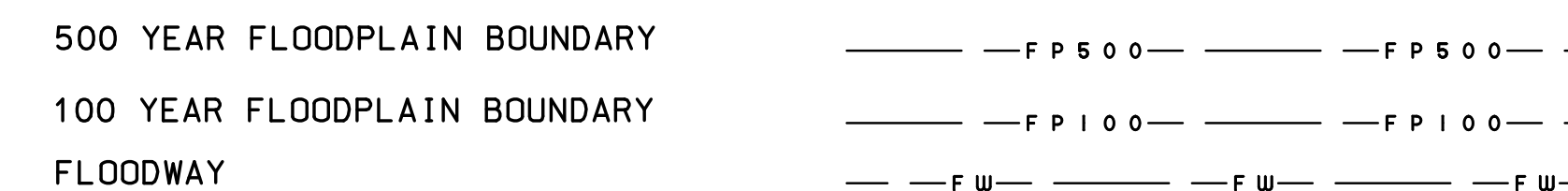
GENERAL



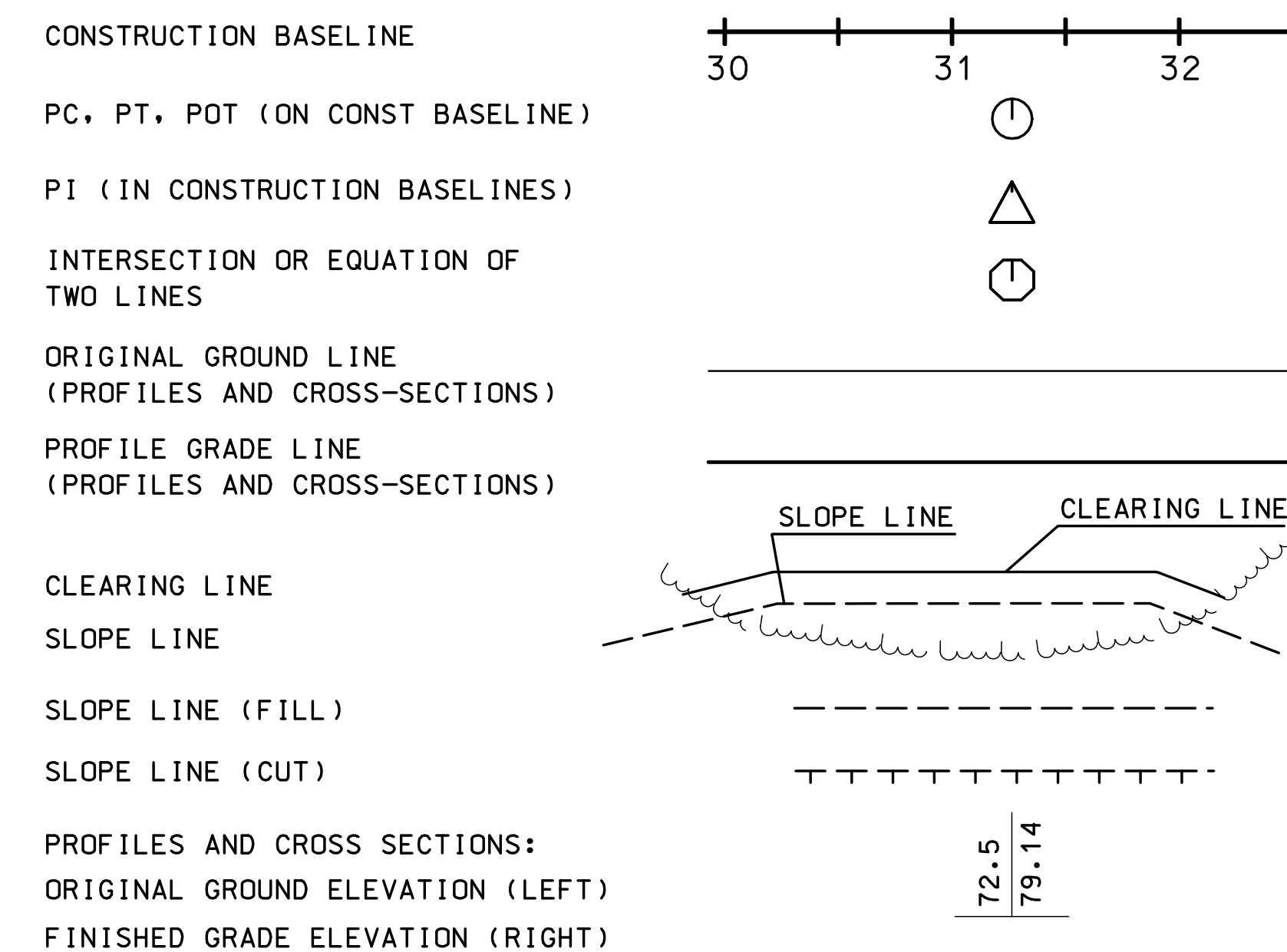
WETLANDS



FLOODPLAIN / FLOODWAY



ENGINEERING



DRAINAGE

MANHOLE			
CATCH BASIN			(existing) (PROPOSED)
DROP INLET			
DRAINAGE PIPE (existing)			(label size & type)
DRAINAGE PIPE (PROPOSED)			
UNDERDRAIN (existing) W/ FLUSHING BASIN			(label size & type)
UNDERDRAIN (PROPOSED) W/ FLUSHING BASIN			
HEADER (existing & PROPOSED)			(with stone outlet protection)
END SECTION (existing & PROPOSED)			METAL or PLASTIC RCP
OPEN DITCH (PROPOSED)			
EROSION CONTROL/ STONE SLOPE PROTECTION			

BOUNDARIES / RIGHT-OF-WAY

RIGHT-OF-WAY LINE		(label type)	
RR RIGHT-OF-WAY LINE			
PROPERTY LINE			
PROPERTY LINE (COMMON OWNER)			
TOWN LINE			
COUNTY LINE			
STATE LINE			
NATIONAL FOREST			
LCHIP CONSERVATION EASEMENT			
BENCH MARK / SURVEY DISK			
BOUND		(PROPOSED)	
STATE LINE/ TOWN LINE MONUMENT			
NHDOT PROJECT MARKER			
IRON PIPE OR PIN			
DRILL HOLE IN ROCK			
TAX MAP AND LOT NUMBER			
PROPERTY PARCEL NUMBER			
HISTORIC PROPERTY			

UTILITIES

	existing	PROPOSED
TELEPHONE POLE		
POWER POLE		
JOINT OCCUPANCY		
MISCELLANEOUS/UNKNOWN POLE		
GUY POLE OR PUSH BRACE		
LIGHT POLE		
LIGHT ON POWER POLE		
LIGHT ON JOINT POLE		
POLE STATUS: REMOVE, LEAVE, PROPOSED, OR TEMPORARY AS APPLICABLE e.g.:		
RAILROAD		
RAILROAD SIGN		
RAILROAD SIGNAL		
UTILITY JUNCTION BOX		
OVERHEAD ELECTRIC		
UNDERGROUND UTILITIES		
WATER (on existing lines label size, type and note if abandoned)		
SEWER		
TELEPHONE		
ELECTRIC		
GAS		
LIGHTING		
INTELLIGENT TRANSPORTATION SYSTEM		
FIBER OPTIC		
WATER GATE		
WATER SHUT OFF		
GAS SHUT OFF		
HYDRANT		
MANHOLES		
SEWER		
TELEPHONE		
ELECTRICAL		
GAS		

TRAFFIC SIGNALS

	existing	PROPOSED
MAST ARM (existing)		
OPTICOM RECEIVER		
OPTICOM STROBE		
TRAFFIC SIGNAL		
PEDESTAL WITH PEDESTRIAN SIGNAL HEADS AND PUSH BUTTON UNIT		
SIGNAL CONDUIT		
CONTROLLER CABINET		
METER PEDESTAL		
PULL BOX		
LOOP DETECTOR (QUADRUPOLE)		
LOOP DETECTOR (RECTANGULAR)		

CONSTRUCTION NOTES

CURB MARK NUMBER - BITUMINOUS	B-1
CURB MARK NUMBER - GRANITE	G-1
CLEARING AND GRUBBING AREA	
DRAINAGE NOTE	
EROSION CONTROL NOTE	
FENCING NOTE	
GUARDRAIL NOTE	
LIGHTING NOTE	
TRAFFIC SIGNAL NOTE	

SHEET 2 OF 2

STATE OF NEW HAMPSHIRE				
DEPARTMENT OF TRANSPORTATION • BUREAU OF HIGHWAY DESIGN				
<i>STANDARD SYMBOLS</i>				
REVISION DATE	DGN	STATE PROJECT NO.	SHEET NO.	TOTAL SHEETS
3/9/09	stdsyml_2		4	