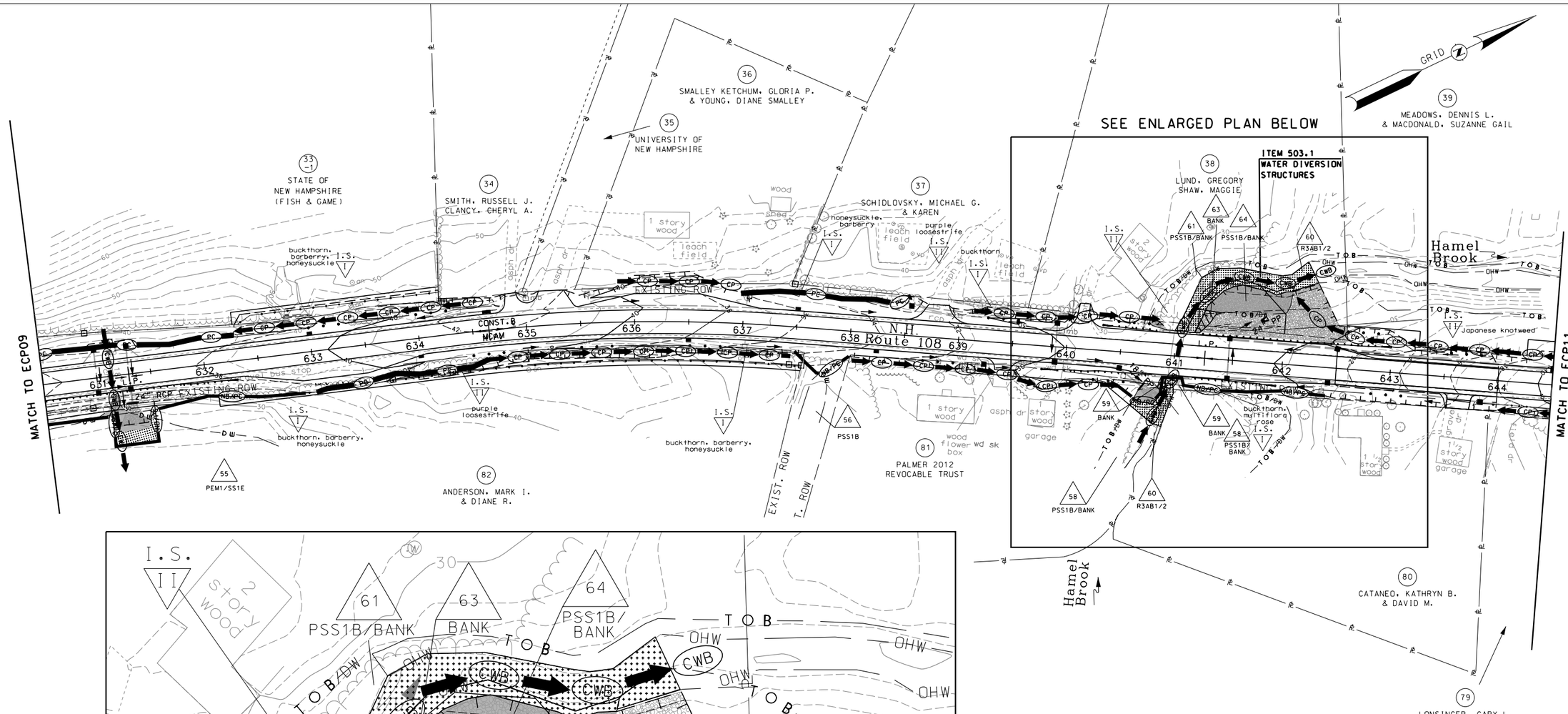


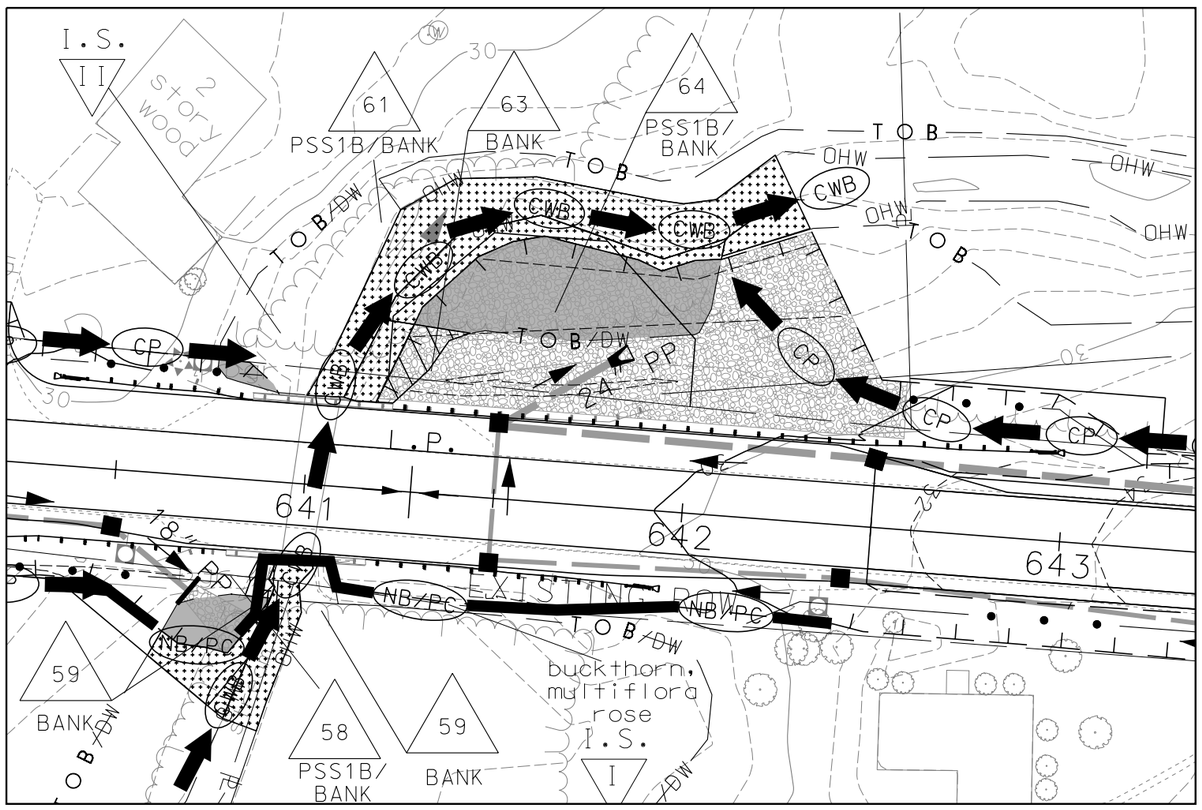


ENLARGED IMPACT PLAN
SCALE: 1" = 20'

50 0 50 100
SCALE IN FEET

20 0 20 40
SCALE IN FEET

WETLAND IMPACT PLANS
DATE 2/18/2014

CHA
11 King Court • Keene, NH 03431-4648
Main: (603) 357-2445 • www.chacompanies.com

STATE OF NEW HAMPSHIRE
DEPARTMENT OF TRANSPORTATION • BUREAU OF HIGHWAY DESIGN

*EROSION CONTROL PLANS*

| MODEL | DGN FILENAME | STATE PROJECT NO. | SHEET NO. | TOTAL SHEETS |
|---|---|---|---|---|
| ECP10 | 13080ECP.dgn | 13080 | 29 | 33 |

| | | | |
|---|---|---|---|
| EXISTING DETAIL | NHDOT | DATE | 02/10 |
| NEW DESIGN | J.P. | DATE | 10/13 |
| SHEET CHECKED | R.L.P. | DATE | 10/13 |
| AS BUILT DETAILS | | DATE | |

| NUMBER | DATE | STATION | STATION | DESCRIPTION |
|---|---|---|---|---|

REVISIONS AFTER PROPOSAL

PLOTTED DATED 2/18/2014

CHA PROJ. NO. 24344

FILE NAME : I:\24344\CADD_MSTN\PRJ\CUT SHEETS\WETLAND\13080ECP.DGN

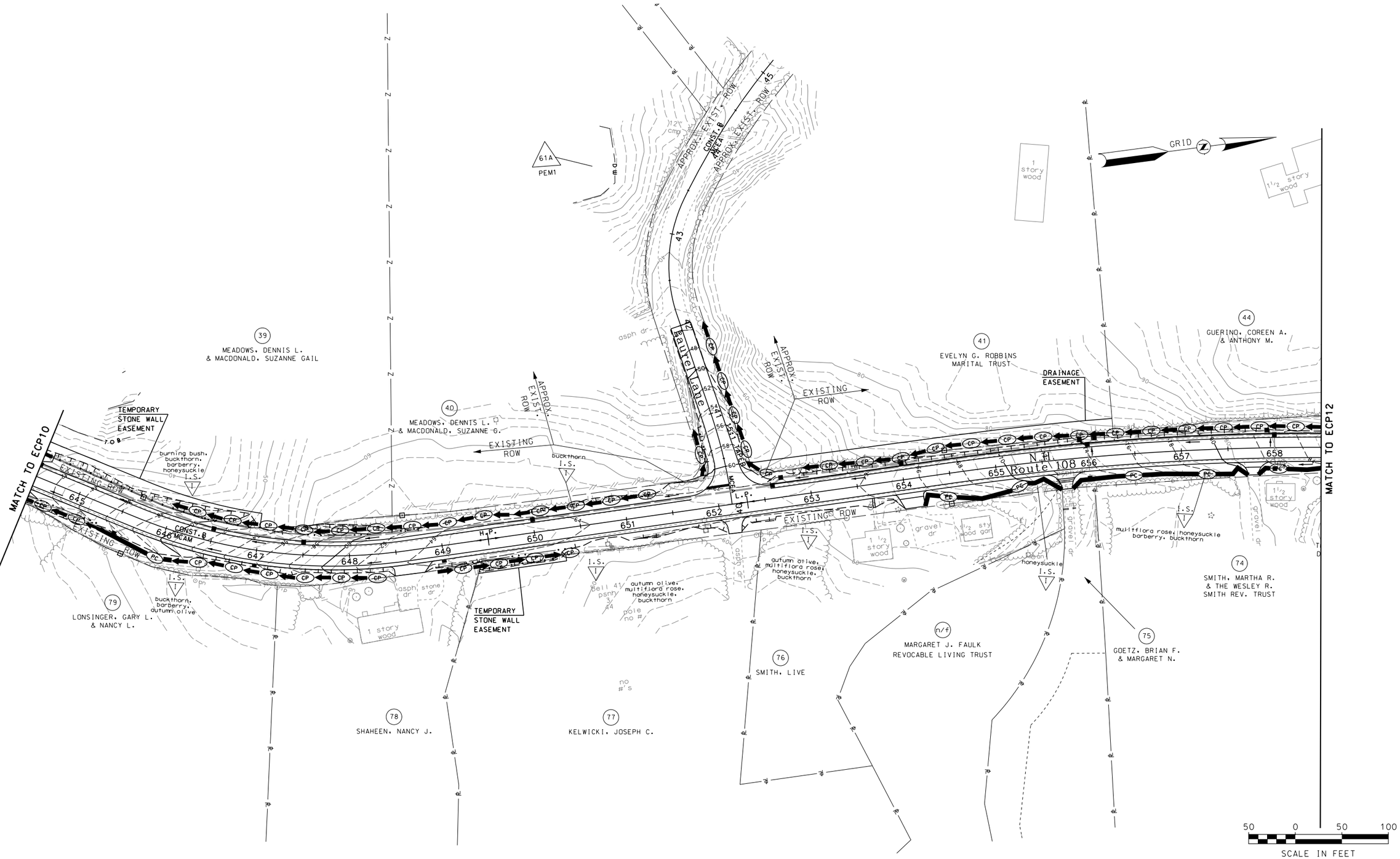


WETLAND IMPACT
PLANS
DATE 2/18/2014

CHA
11 King Court • Keene, NH 03431-4648
Main: (603) 357-2445 • www.chacompanies.com

STATE OF NEW HAMPSHIRE

DEPARTMENT OF TRANSPORTATION • BUREAU OF HIGHWAY DESIGN

*EROSION CONTROL PLANS*

| MODEL | DGN FILENAME | STATE PROJECT NO. | SHEET NO. | TOTAL SHEETS |
|---|---|---|---|---|
| ECP11 | 13080ECP.dgn | 13080 | 30 | 33 |

| | | | |
|---|---|---|---|
| EXISTING DETAIL | NHDOT | DATE | 02/10 |
| NEW DESIGN | J.P. | DATE | 10/13 |
| SHEET CHECKED | R.L.P. | DATE | 10/13 |
| AS BUILT DETAILS | | DATE | |

REVISIONS AFTER PROPOSAL

| NUMBER | DATE | STATION | STATION | DESCRIPTION |
|---|---|---|---|---|

PLOTTED DATED 2/18/2014

CHA PROJ. NO. 24344

FILE NAME : I:\24344\CADD_MSTN\PRJ\CUT SHEETS\WETLAND\13080ECP.DGN